

**NOTICE!!**

**These documents have been scanned!**

**Do not place un-scanned documents beneath this notice!**

**Do not remove this notice from this file!**

GPO Jacket No. 560-102  
Print Order 61540  
Rise Business Services, LLC  
Job=AZ15 5/28/2019



Box Number= AZ15089



Claim Begin-End: AMC384443-AMC384518

**1 Initial Receipt**



AZ15089-8

AMC383320-AMC384443

**United States Department of the Interior**  
**Bureau of Land Management**  
 BUSINESS & SUPPORT SVCS DIV  
 ONE N CENTRAL AVE SUITE 800  
 PHOENIX, AZ 85004 -4427  
 Phone: (602) 417-9200

Receipt

No:

1520193

<b>Transaction #:</b> 1570865		<b>ENTERED INTO COMPUTER</b>
<b>Date of Transaction:</b> 07/05/2007		
<b>CUSTOMER:</b>	PATRICK HILLARD QUATERRA RESOURCES 2182 SO. DOVER WAY LAKEWOOD, CO 80227	JUL 20 2007 PB

LINE #	QTY	DESCRIPTION	REMARKS	UNIT PRICE	TOTAL
1	76.00	LOCATABLE MINERALS / MINING CLAIMS- NEW, UNADJUD, ONE OR MORE AUTH NOS / NEW MINING CLAIM PROCESSING FEE \$15 (1930) <b>CASES:</b> AMC384443/\$15.00, AMC384444/\$15.00, AMC384445/\$15.00, AMC384446/\$15.00, AMC384447/ \$15.00, AMC384448/\$15.00, AMC384449/\$15.00, AMC384450/\$15.00, AMC384451/\$15.00, AMC384452/ \$15.00, AMC384453/\$15.00, AMC384454/\$15.00, AMC384455/\$15.00, AMC384456/\$15.00, AMC384457/ \$15.00, AMC384458/\$15.00, AMC384459/\$15.00, AMC384460/\$15.00, AMC384461/\$15.00, AMC384462/ \$15.00, AMC384463/\$15.00, AMC384464/\$15.00, AMC384465/\$15.00, AMC384466/\$15.00, AMC384467/ \$15.00, AMC384468/\$15.00, AMC384469/\$15.00, AMC384470/\$15.00, AMC384471/\$15.00, AMC384472/ \$15.00, AMC384473/\$15.00, AMC384474/\$15.00, AMC384475/\$15.00, AMC384476/\$15.00, AMC384477/ \$15.00, AMC384478/\$15.00, AMC384479/\$15.00, AMC384480/\$15.00, AMC384481/\$15.00, AMC384482/ \$15.00, AMC384483/\$15.00, AMC384484/\$15.00, AMC384485/\$15.00, AMC384486/\$15.00, AMC384487/ \$15.00, AMC384488/\$15.00, AMC384489/\$15.00, AMC384490/\$15.00, AMC384491/\$15.00, AMC384492/ \$15.00, AMC384493/\$15.00, AMC384494/\$15.00, AMC384495/\$15.00, AMC384496/\$15.00, AMC384497/ \$15.00, AMC384498/\$15.00, AMC384499/\$15.00, AMC384500/\$15.00, AMC384501/\$15.00, AMC384502/ \$15.00, AMC384503/\$15.00, AMC384504/\$15.00, AMC384505/\$15.00, AMC384506/\$15.00, AMC384507/ \$15.00, AMC384508/\$15.00, AMC384509/\$15.00, AMC384510/\$15.00, AMC384511/\$15.00, AMC384512/ \$15.00, AMC384513/\$15.00, AMC384514/\$15.00, AMC384515/\$15.00, AMC384516/\$15.00, AMC384517/ \$15.00, AMC384518/\$15.00		- n/a -	1140.00



2	76.00	<p>LOCATABLE MINERALS / MINING CLAIMS-  NEW,UNADJUD, ONE OR MORE AUTH NOS / NEW  MINING CLAIM LOCATION FEE \$30 (1993)  <b>CASES:</b> AMC384443/\$30.00, AMC384444/\$30.00,  AMC384445/\$30.00, AMC384446/\$30.00, AMC384447/  \$30.00, AMC384448/\$30.00, AMC384449/\$30.00,  AMC384450/\$30.00, AMC384451/\$30.00, AMC384452/  \$30.00, AMC384453/\$30.00, AMC384454/\$30.00,  AMC384455/\$30.00, AMC384456/\$30.00, AMC384457/  \$30.00, AMC384458/\$30.00, AMC384459/\$30.00,  AMC384460/\$30.00, AMC384461/\$30.00, AMC384462/  \$30.00, AMC384463/\$30.00, AMC384464/\$30.00,  AMC384465/\$30.00, AMC384466/\$30.00, AMC384467/  \$30.00, AMC384468/\$30.00, AMC384469/\$30.00,  AMC384470/\$30.00, AMC384471/\$30.00, AMC384472/  \$30.00, AMC384473/\$30.00, AMC384474/\$30.00,  AMC384475/\$30.00, AMC384476/\$30.00, AMC384477/  \$30.00, AMC384478/\$30.00, AMC384479/\$30.00,  AMC384480/\$30.00, AMC384481/\$30.00, AMC384482/  \$30.00, AMC384483/\$30.00, AMC384484/\$30.00,  AMC384485/\$30.00, AMC384486/\$30.00, AMC384487/  \$30.00, AMC384488/\$30.00, AMC384489/\$30.00,  AMC384490/\$30.00, AMC384491/\$30.00, AMC384492/  \$30.00, AMC384493/\$30.00, AMC384494/\$30.00,  AMC384495/\$30.00, AMC384496/\$30.00, AMC384497/  \$30.00, AMC384498/\$30.00, AMC384499/\$30.00,  AMC384500/\$30.00, AMC384501/\$30.00, AMC384502/  \$30.00, AMC384503/\$30.00, AMC384504/\$30.00,  AMC384505/\$30.00, AMC384506/\$30.00, AMC384507/  \$30.00, AMC384508/\$30.00, AMC384509/\$30.00,  AMC384510/\$30.00, AMC384511/\$30.00, AMC384512/  \$30.00, AMC384513/\$30.00, AMC384514/\$30.00,  AMC384515/\$30.00, AMC384516/\$30.00, AMC384517/  \$30.00, AMC384518/\$30.00</p>		- n/a -	2280.00
3	76.00	<p>LOCATABLE MINERALS / MINING CLAIMS-  NEW,UNADJUD, ONE OR MORE AUTH NOS / NEW  MINING CLM MAINT FEE \$125 (1993)  <b>CASES:</b> AMC384443/\$125.00, AMC384444/\$125.00,  AMC384445/\$125.00, AMC384446/\$125.00, AMC384447/  \$125.00, AMC384448/\$125.00, AMC384449/\$125.00,  AMC384450/\$125.00, AMC384451/\$125.00, AMC384452/  \$125.00, AMC384453/\$125.00, AMC384454/\$125.00,  AMC384455/\$125.00, AMC384456/\$125.00, AMC384457/  \$125.00, AMC384458/\$125.00, AMC384459/\$125.00,  AMC384460/\$125.00, AMC384461/\$125.00, AMC384462/  \$125.00, AMC384463/\$125.00, AMC384464/\$125.00,  AMC384465/\$125.00, AMC384466/\$125.00, AMC384467/  \$125.00, AMC384468/\$125.00, AMC384469/\$125.00,  AMC384470/\$125.00, AMC384471/\$125.00, AMC384472/  \$125.00, AMC384473/\$125.00, AMC384474/\$125.00,  AMC384475/\$125.00, AMC384476/\$125.00, AMC384477/  \$125.00, AMC384478/\$125.00, AMC384479/\$125.00,  AMC384480/\$125.00, AMC384481/\$125.00, AMC384482/  \$125.00, AMC384483/\$125.00, AMC384484/\$125.00,  AMC384485/\$125.00, AMC384486/\$125.00, AMC384487/  \$125.00, AMC384488/\$125.00, AMC384489/\$125.00,  AMC384490/\$125.00, AMC384491/\$125.00, AMC384492/  \$125.00, AMC384493/\$125.00, AMC384494/\$125.00,  AMC384495/\$125.00, AMC384496/\$125.00, AMC384497/  \$125.00, AMC384498/\$125.00, AMC384499/\$125.00,  AMC384500/\$125.00, AMC384501/\$125.00, AMC384502/  \$125.00, AMC384503/\$125.00, AMC384504/\$125.00,  AMC384505/\$125.00, AMC384506/\$125.00, AMC384507/  \$125.00, AMC384508/\$125.00, AMC384509/\$125.00,  AMC384510/\$125.00, AMC384511/\$125.00, AMC384512/  \$125.00, AMC384513/\$125.00, AMC384514/\$125.00,  AMC384515/\$125.00, AMC384516/\$125.00, AMC384517/  \$125.00, AMC384518/\$125.00</p>	MAINT 2007 (76)	- n/a -	9500.00

\$125.00, AMC384483/\$125.00, AMC384484/\$125.00,  
 AMC384485/\$125.00, AMC384486/\$125.00, AMC384487/  
 \$125.00, AMC384488/\$125.00, AMC384489/\$125.00,  
 AMC384490/\$125.00, AMC384491/\$125.00, AMC384492/  
 \$125.00, AMC384493/\$125.00, AMC384494/\$125.00,  
 AMC384495/\$125.00, AMC384496/\$125.00, AMC384497/  
 \$125.00, AMC384498/\$125.00, AMC384499/\$125.00,  
 AMC384500/\$125.00, AMC384501/\$125.00, AMC384502/  
 \$125.00, AMC384503/\$125.00, AMC384504/\$125.00,  
 AMC384505/\$125.00, AMC384506/\$125.00, AMC384507/  
 \$125.00, AMC384508/\$125.00, AMC384509/\$125.00,  
 AMC384510/\$125.00, AMC384511/\$125.00, AMC384512/  
 \$125.00, AMC384513/\$125.00, AMC384514/\$125.00,  
 AMC384515/\$125.00, AMC384516/\$125.00, AMC384517/  
 \$125.00, AMC384518/\$125.00

**TOTAL: \$12,920.00**

**PAYMENT INFORMATION**

1	AMOUNT:	\$12,920.00	POSTMARKED:	7/3/07 0:00
	TYPE:	CHECK	RECEIVED:	07/05/2007
	CHECK NO:	117		
	NAME:	HILLARD, PATRICK D PO BOX 388 KANAB UT 84741		

**REMARKS**

Could NOT read AGENT name for Amc 384443-384446 & 384496 through 384518 pg JUL 20 2007

This receipt was generated by the automated BLM Collections and Billing System and is a paper representation of a portion of the official electronic record contained therein.



**NOTICE!!**

**These documents have been scanned!**

**Do not place un-scanned documents beneath this notice!**

**Do not remove this notice from this file!**

GPO Jacket No. 560-102  
Print Order 61540  
Rise Business Services, LLC  
Job=AZ15 5/28/2019



Box Number= AZ15089



Claim Begin-End: AMC384443-AMC384518

**2 Correspondence**



AZ15089-8

AMC383320-AMC384443



# United States Department of the Interior



BUREAU OF LAND MANAGEMENT

Arizona State Office

One North Central Avenue, Suite 800

Phoenix, Arizona 85004-4427

[www.blm.gov/az/](http://www.blm.gov/az/)

JAN 14 2014

AMC 378359  
384443  
385606  
389953  
393692

In Reply Refer To:

3800 (9310) PB

AMC378359

CERTIFIED MAIL - RETURN RECEIPT REQUESTED No. 7013 0600 0001 7594 0849

## DECISION

QUATERRA ALASKA, INC. :  
517 WEST BRIDGE STREET STE. A : This decision affects those claims shown  
YERINGTON, NV 89447 : in the block below.

---

SEE ENCLOSURE FOR CLAIM NUMBERS AND CLAIM NAMES

---

### MINING CLAIMS DECLARED FORFEIT

The mining claims listed above have been declared forfeit as of September 1, 2013, for failure to timely file the required maintenance fee payment or small miner's maintenance fee waiver (waiver).

Claimants are required to pay an annual non-refundable maintenance fee of \$140 per 20 acres, or submit a waiver, on or before September 1 of each year. (In accordance with 43 CFR 1822.14, because September 1, 2013, fell on a Sunday and Monday was a holiday, the payment was due the next business day, September 3, 2013.) These requirements were established by 30 U.S.C. 28f-1, as amended, and 43 Code of Federal Regulations (CFR) 3834 and 3835.

Our records do not show receipt of a maintenance fee payment or small miner waiver filed on or before the due date. Therefore, the claims listed above are forfeit.

This decision does not relieve you of the liability for reclamation of all areas disturbed by your activities on lands covered by the subject mining claim(s) and/or site(s). After you complete the reclamation, you must notify the authorized officer of the appropriate surface managing agency so that the authorized officer may conduct a final site inspection and determine whether you may be released from liability. If you fail to reclaim the land to the satisfaction of the authorized officer, the surface management agency may cite you for noncompliance under its surface management regulations.



For land administered by the Bureau of Land Management (BLM), if you fail to reclaim the land to the satisfaction of the authorized officer as required in 43 CFR Subpart 3809, BLM will issue an order of noncompliance under 43 CFR 3809.601(a). If you fail to comply with the non-compliance order, BLM may take further action under 43 CFR 3809.604. Failure to conduct reclamation is a prohibited act that may subject you to criminal penalties. See 43 CFR 3809.605(h) and 43 CFR 3809.700.

### Appeal Procedures

This decision may be appealed to the Interior Board of Land Appeals, Office of the Secretary, in accordance with the regulations contained in 43 CFR, Part 4, and the enclosed Form 1842-1. If an appeal is taken, your notice of appeal must be filed in this office (at the above address) within 30 days from receipt of this decision. The appellant has the burden of showing that the decision appealed from is in error.

If you wish to file a petition pursuant to regulation 43 CFR 4.21 (58 FR 4939, January 19, 1993) for a stay of the effectiveness of this decision during the time that your appeal is being reviewed by the Board, the petition for a stay must accompany your notice of appeal. A petition for a stay is required to show sufficient justification based on the standards listed below. Copies of the notice of appeal and petition for a stay **must** also be submitted to each party named in this decision and to the Interior Board of Land Appeals and to the appropriate Office of the Solicitor (see 43 CFR 4.413) at the same time the original documents are filed with this office. If you request a stay, you have the burden of proof to demonstrate that a stay should be granted.

### Standards for Obtaining a Stay

Except as otherwise provided by law or other pertinent regulation, a petition for a stay of a decision pending appeal shall show sufficient justification based on the following standards:

- (1) The relative harm to the parties if the stay is granted or denied,
- (2) The likelihood of the appellant's success on the merits,
- (3) The likelihood of immediate and irreparable harm if the stay is not granted, and
- (4) Whether the public interest favors granting the stay.

Please include your AMC serial number(s) on all correspondence. If additional information is required, please call Pauline Brown, at 602-417-9360.



Rebecca Heick  
Group Administrator  
Lands and Minerals

Enclosures

CLAIM NUMBER	LEAD FILE NUMBER	CLAIM NAME	CLAIMANT NAME
AMC378359	AMC378359	BURN 1	QUATERRA ALASKA INC
AMC378360	AMC378359	BURN 2	QUATERRA ALASKA INC
AMC378361	AMC378359	BURN 3	QUATERRA ALASKA INC
AMC378362	AMC378359	BURN 4	QUATERRA ALASKA INC
AMC378363	AMC378359	BURN 5	QUATERRA ALASKA INC
AMC378364	AMC378359	BURN 6	QUATERRA ALASKA INC
AMC378365	AMC378359	BURN 7	QUATERRA ALASKA INC
AMC378366	AMC378359	BURN 8	QUATERRA ALASKA INC
AMC378367	AMC378359	BURN 9	QUATERRA ALASKA INC
AMC378368	AMC378359	BURN 10	QUATERRA ALASKA INC
AMC378370	AMC378359	BURN 12	QUATERRA ALASKA INC
AMC378372	AMC378359	BURN 14	QUATERRA ALASKA INC
AMC378374	AMC378359	BURN 16	QUATERRA ALASKA INC
AMC378375	AMC378359	BURN 17	QUATERRA ALASKA INC
AMC378376	AMC378359	BURN 18	QUATERRA ALASKA INC
AMC378401	AMC378359	BURN 43	QUATERRA ALASKA INC
AMC378402	AMC378359	BURN 44	QUATERRA ALASKA INC
AMC378407	AMC378359	BURN 49	QUATERRA ALASKA INC
AMC378408	AMC378359	BURN 50	QUATERRA ALASKA INC
AMC378409	AMC378359	BURN 51	QUATERRA ALASKA INC
AMC378410	AMC378359	BURN 52	QUATERRA ALASKA INC
AMC378411	AMC378359	BURN 53	QUATERRA ALASKA INC
AMC378412	AMC378359	BURN 54	QUATERRA ALASKA INC
AMC378413	AMC378359	BURN 55	QUATERRA ALASKA INC
AMC378414	AMC378359	BURN 56	QUATERRA ALASKA INC
AMC378415	AMC378359	BURN 57	QUATERRA ALASKA INC
AMC378416	AMC378359	BURN 58	QUATERRA ALASKA INC
AMC378433	AMC378359	BURN 75	QUATERRA ALASKA INC
AMC378434	AMC378359	BURN 76	QUATERRA ALASKA INC
AMC378435	AMC378359	BURN 77	QUATERRA ALASKA INC
AMC378436	AMC378359	BURN 78	QUATERRA ALASKA INC
AMC378437	AMC378359	BURN 79	QUATERRA ALASKA INC
AMC378439	AMC378359	BURN 81	QUATERRA ALASKA INC
AMC378440	AMC378359	BURN 82	QUATERRA ALASKA INC
AMC384443	AMC384443	AHD 1	QUATERRA ALASKA INC
AMC384444	AMC384443	AHD 2	QUATERRA ALASKA INC
AMC384445	AMC384443	BKB 1	QUATERRA ALASKA INC
AMC384446	AMC384443	BKB 2	QUATERRA ALASKA INC
AMC384450	AMC384443	INS 13	QUATERRA ALASKA INC
AMC384474	AMC384443	INS 37	QUATERRA ALASKA INC
AMC384475	AMC384443	INS 38	QUATERRA ALASKA INC
AMC384505	AMC384443	RITZ 7	QUATERRA ALASKA INC
AMC384506	AMC384443	RITZ 8	QUATERRA ALASKA INC
AMC385606	AMC385606	MFB 3	QUATERRA ALASKA INC
AMC389953	AMC389953	HT 33	QUATERRA ALASKA INC
AMC389954	AMC389953	HT 34	QUATERRA ALASKA INC
AMC389955	AMC389953	HT 35	QUATERRA ALASKA INC
AMC389956	AMC389953	HT 36	QUATERRA ALASKA INC
AMC389957	AMC389953	HT 37	QUATERRA ALASKA INC
AMC389958	AMC389953	HT 38	QUATERRA ALASKA INC
AMC389959	AMC389953	HT 39	QUATERRA ALASKA INC



AMC389960	AMC389953	HT 40	QUATERRA ALASKA INC
AMC389967	AMC389953	HT 47	QUATERRA ALASKA INC
AMC389968	AMC389953	HT 48	QUATERRA ALASKA INC
AMC389969	AMC389953	HT 49	QUATERRA ALASKA INC
AMC389970	AMC389953	HT 50	QUATERRA ALASKA INC
AMC389971	AMC389953	HT 51	QUATERRA ALASKA INC
AMC389972	AMC389953	HT 52	QUATERRA ALASKA INC
AMC389973	AMC389953	HT 53	QUATERRA ALASKA INC
AMC389974	AMC389953	HT 54	QUATERRA ALASKA INC
AMC393698	AMC393692	KT 55	QUATERRA ALASKA INC
AMC393699	AMC393692	KT 56	QUATERRA ALASKA INC
AMC393700	AMC393692	KT 57	QUATERRA ALASKA INC
AMC393701	AMC393692	KT 58	QUATERRA ALASKA INC
AMC393702	AMC393692	KT 59	QUATERRA ALASKA INC
AMC393703	AMC393692	KT 60	QUATERRA ALASKA INC

Service



Search USPS.com or Track Package

Quick Tools

Ship a Package

Send Mail

Manage Your Mail

Shop

Business Solutions

Track

Enter up to 10 Tracking # Find

Find USPS Locations

Buy Stamps

Schedule Pickup

Calculate Postage

Look Up a ZIP Code

Hold Mail

Change of Address

# USPS Tracking™



Customer Service >

Have questions? We're here to help.

Tracking Number: 7013060000175940849

## Product & Tracking Information

Postal Product:

Features:  
Certified Mail™

## Available Actions

Email Updates



January 22, 2014 , 11:04 am	Delivered	YERINGTON, NV 89447
January 21, 2014 , 9:19 am	Notice Left	YERINGTON, NV 89447
January 21, 2014 , 8:34 am	Out for Delivery	YERINGTON, NV 89447
January 21, 2014 , 8:24 am	Sorting Complete	YERINGTON, NV 89447
January 21, 2014 , 8:07 am	Arrival at Unit	YERINGTON, NV 89447
January 21, 2014 , 1:41 am	Processed through USPS Sort Facility	RENO, NV 89510
January 20, 2014 , 3:51 am	Processed through USPS Sort Facility	RENO, NV 89510
January 19, 2014	Depart USPS Sort Facility	RENO, NV 89510
January 19, 2014 , 1:33 am	Processed through USPS Sort Facility	RENO, NV 89510
January 17, 2014	Depart USPS Sort Facility	PHOENIX, AZ 85026
January 16, 2014 , 10:17 pm	Processed through USPS Sort Facility	PHOENIX, AZ 85026

## Track Another Package

What's your tracking (or receipt) number?

Track It

### LEGAL

- Privacy Policy >
- Terms of Use >
- FOIA >
- No FEAR Act EEO Data >

### ON USPS.COM

- Government Services >
- Buy Stamps & Shop >
- Print a Label with Postage >
- Customer Service >
- Delivering Solutions to the Last Mile >
- Site Index >

### ON ABOUT.USPS.COM

- About USPS Home >
- Newsroom >
- USPS Service Alerts >
- Forms & Publications >
- Careers >

### OTHER USPS SITES

- Business Customer Gateway >
- Postal Inspectors >
- Inspector General >
- Postal Explorer >



**SENDER: COMPLETE THIS SECTION**

- Complete items 1, 2, and 3. Also complete item 4 if Restricted Delivery is desired.
- Print your name and address on the reverse so that we can return the card to you.
- Attach this card to the back of the mailpiece, or on the front if space permits.

**COMPLETE THIS SECTION ON DELIVERY**

A. Signature *Colleen Mortimer*  Agent  Addressee  
 B. Received by (Print Name) *Colleen Mortimer*  Agent  Addressee  
 C. Date of Delivery *11/22/14*

D. Is delivery address different from item 1?  Yes  No  
 If YES, enter delivery address below:

PHOENIX, ARIZONA

3. Service Type  
 Certified Mail  Express Mail  
 Registered  Return Receipt for Merchandise  
 Insured Mail  C.O.D.

4. Restricted Delivery? (Extra Fee)  Yes

1. Article Addressed to:

QUATERRA ALASKA, INC.  
 517 WEST BRIDGE STREET STE. A  
 YERINGTON, NV 89447

9310/PB/AMC378359

2. Article Number

(Transfer from service label)

7013 0600 0001 7594 0849

PS Form 3811, February 2004

Domestic Return Receipt

102595-02-M-1540

UNITED STATES POSTAL SERVICE



First-Class Mail <sup>5</sup>  
 Postage & Fees Paid  
 USPS  
 Permit No. G-10

• Sender: Please print your name, address, and ZIP+4 in this box •

U.S. DEPARTMENT OF THE INTERIOR  
 BUREAU OF LAND MANAGEMENT  
 ARIZONA STATE OFFICE  
 ONE NORTH CENTRAL AVENUE, SUITE 800  
 PHOENIX, AZ 85004-4427

442700





Amc 378358  
Amc 384443  
Amc 393692  
Amc 416896

Judy M. Pratt  
Quaterra Alaska Inc.  
2182 S. Dover Way  
Lakewood, CO 80227  
(303) 763-9401  
jmpratt@quaterra.com

Bureau of Land Management  
Arizona State Office  
One North Central Avenue  
Suite 800  
Phoenix, AZ 85004-4427

RECEIVED  
BLM AZ STATE OFFICE  
2013 AUG 26 P 1:13  
PHOENIX, ARIZONA

August 15, 2013

Enclosed are ~~six~~<sup>five</sup> packets containing Maintenance Fee Payment forms and a check to cover the combined maintenance costs which are due by Sept 1, 2013.

The packets contain information for the following:

		Claims	Filing Cost
1	Owner: Patrick Hillard	376	\$ 52,640
2	Owner: North Exploration LLC	69	\$ 9,660
3	Owner: Quaterra Alaska (Burn claims)	43	\$ 6,020
4	Owner: NuStar Exploration LLC	18	\$ 2,520
		506	\$ 70,840

These documents are being filed on behalf of the owners listed above.

Please return the recorded documents and receipt to me at 2182 S. Dover Way, Lakewood, CO 80227.

Thank you,

*Judy M. Pratt*  
Judy M. Pratt

ENTERED  
SEP 05 2013  
BY: TS



2014 MAINTENANCE FEE PAYMENT  
 Claimant Name: Quatterra Alaska Inc.

BLM  
 Date  
 Stamp

RECEIVED  
 BLM AZ STATE OFFICE  
 2013 AUG 26 P 4:15  
 PHOENIX, ARIZONA

Claim Count	AMC Number	Claim Name	County	County Record	Section Twp-Rng
-------------	------------	------------	--------	---------------	-----------------

1	AMC378369	BURN 11	MOHAVE	2007009788	S31-T39N-R3W
2	AMC378371	BURN 13	MOHAVE	2007009790	S31-T39N-R3W
3	AMC378373	BURN 15	MOHAVE	2007009792	S31-T39N-R3W
4	AMC378399	BURN 41	MOHAVE	2007009818	S31-T39N-R3W
5	AMC378400	BURN 42	MOHAVE	2007009819	S31-T39N-R3W
6	AMC378403	BURN 45	MOHAVE	2007009822	S31-T39N-R3W
7	AMC378404	BURN 46	MOHAVE	2007009823	S31-T39N-R3W
8	AMC378405	BURN 47	MOHAVE	2007009824	S31-T39N-R3W
9	AMC378406	BURN 48	MOHAVE	2007009825	S31-T39N-R3W
10	AMC378438	BURN 80	MOHAVE	2007009857	S31-T39N-R3W
11	AMC378441	BURN 83	MOHAVE	2007009860	S31-T39N-R3W
12	AMC378442	BURN 84	MOHAVE	2007009861	S31-T39N-R3W
13	AMC378443	BURN 85	MOHAVE	2007009862	S31-T39N-R3W
14	AMC384460	INS 23	MOHAVE	2007060090	S30-T36N-R5W
15	AMC384462	INS 25	MOHAVE	2007060092	S30-T36N-R5W
16	AMC384463	INS 26	MOHAVE	2007060093	S30-T36N-R5W
17	AMC384464	INS 27	MOHAVE	2007060094	S30-T36N-R5W S19-T36N-R5W
18	AMC384465	INS 28	MOHAVE	2007060095	S30-T36N-R5W S20-T36N-R5W S19-T36N-R5W S29-T36N-R5W
19	AMC384482	INS 45	MOHAVE	2007060112	S32-T36N-R5W
20	AMC384483	INS 46	MOHAVE	2007060113	S32-T36N-R5W
21	AMC384490	INS 53	MOHAVE	2007060120	S33-T36N-R5W S32-T36N-R5W
22	AMC384491	INS 54	MOHAVE	2007060121	S33-T36N-R5W
23	AMC393693	KT 50	MOHAVE	2008047944	S29-T38N-R5W
24	AMC393695	KT 52	MOHAVE	2008047946	S29-T38N-R5W
25	AMC393704	KT 61	MOHAVE	2008047955	S30-T38N-R5W
26	AMC393705	KT 62	MOHAVE	2008047956	S29-T38N-R5W
27	AMC393706	KT 63	MOHAVE	2008047957	S30-T38N-R5W
28	AMC393707	KT 64	MOHAVE	2008047958	S29-T38N-R5W
29	AMC393708	KT 65	MOHAVE	2008047959	S30-T38N-R5W
30	AMC384509	URN 1	MOHAVE	2007060129	S32-T39N-R3W
31	AMC384510	URN 2	MOHAVE	2007060130	S32-T39N-R3W
32	AMC384511	URN 3	MOHAVE	2007060131	S32-T39N-R3W
33	AMC384512	USH 1	MOHAVE	2007060126	S30-T38N-R3W
34	AMC384513	USH 2	MOHAVE	2007060127	S30-T38N-R3W
35	AMC384514	USH 3	MOHAVE	2007060128	S30-T38N-R3W

439  
 7440

701  
 702  
 703



2014 MAINTENANCE FEE PAYMENT

Claimant Name: **QUATERRA ALASKA INC.**

Address: **Box 388**

City: **Kanab** State: **UT** Zip: **84741**

Telephone: **303-763-9401**

E-mail address: **jmpratt@quaterra.com**

Signature: *Judy M Pratt, agent*

BLM  
Date  
Stamp

PHOENIX, ARIZONA

2013 AUG 26 P 1:15

RECEIVED  
BLM AZ STATE OFFICE

CLAIMS AS SHOWN IN ATTACHED LISTING

No. of claims: 43 x \$140 = \$6020.00

Check No: 1404 Init. A.H.

Receipt No.: 2865857

For BLM Use Only

2014 MAINTENANCE FEE PAYMENT  
 Claimant Name: Quaterra Alaska Inc.

RECEIVED  
 BLM AZ STATE OFFICE  
 2013 AUG 26 P 1:15  
 PHOENIX, ARIZONA  
 BLM  
 Date  
 Stamp

Claim Count	AMC Number	Claim Name	County	County Record	Section-Twp-Rng
36	AMC416896	NA 1	MOHAVE	2012035977	S27-T41N-R9W
37	AMC416897	NA 2	MOHAVE	2012035978	S26,27-T41N-R9W
38	AMC416898	LR 1	MOHAVE	2012035979	S3,10-T39N-R9W
39	AMC416899	LR 2	MOHAVE	2012035980	S10-T39N-R9W
40	AMC416900	NV 1	MOHAVE	2012035981	S9-T39N-R9W
41	AMC416901	NV 2	MOHAVE	2012035982	S9-T39N-R9W
42	AMC416902	WL 1	MOHAVE	2012035983	S28-T40N-R9W
43	AMC416903	WL 2	MOHAVE	2012035984	S28,29-T40N-R9W

04  
 page - 5

**United States Department of the Interior**  
**Bureau of Land Management**  
 LANDS/RECREATION & PLANNING  
 ONE N CENTRAL AVE  
 PHOENIX, AZ 85004 -2203  
 Phone: 602-417-9200

Receipt

No: 2865857

<b>Transaction #:</b> 2951758	
<b>Date of Transaction:</b> 08/27/2013	
<b>CUSTOMER:</b>	
QUATERRA ALASKA INC 2182 S DOVER WAY LAKEWOOD, CO 80227-2314 US	

LINE #	QTY	DESCRIPTION	REMARKS	UNIT PRICE	TOTAL
1	1.00	LOCATABLE MINERALS / MINING CLAIMS-NOT NEW-UNADJUD, ONE AUTH NO. ONLY / MINING CLAIM MONEY RECEIVED CASES: AMC379294/\$70840.00	MAINT FEE PYMNT (506) 2014	- n/a -	70840.00
<b>TOTAL:</b>					<b>\$70,840.00</b>

PAYMENT INFORMATION			
1	AMOUNT:	70840.00	POSTMARKED: 08/24/2013
	TYPE:	CHECK	RECEIVED: 08/26/2013
	CHECK NO:	1404	
	NAME:	QUATERRA ALASKA INC PO BOX 388 KANAB UT 84741 US	

<b>REMARKS</b>

This receipt was generated by the automated BLM Collections and Billing System and is a paper representation of a portion of the official electronic record contained therein.



Authorized Date 11/04/2013

AZ BLM REFUND FOR \$840 TO QUATERRA ALASKA INC

Instructions to Accounts DPLICATE PAYMENTS ON AMC379294 PAYMENT. RECEIPT  
#2865857, CONTACT TONY SMITH AT 602-417-9355

Login ID 203

Entry Date 11/04/2013

Total Amount \$840.00

Duplicates 379294 } \$840  
295 }  
296 } Refund  
#2865857 377880 }  
881 }  
882 }

codes entered. If money <sup>also</sup> won't earn -  
earn behind the scenes.  
+ 840 behind scenes

**SENDER: COMPLETE THIS SECTION**

- Complete items 1, 2, and 3. Also complete item 4 if Restricted Delivery is desired.
- Print your name and address on the reverse so that we can return the card to you.
- Attach this card to the back of the mailpiece, or on the front if space permits.

1. Article Addressed to:

QUATERRA ALASKA  
 BOX 388  
 KANAB, UT 84741

AZ933 TS AMC384443, AMC385606, AMC389953,  
 AMC390070, AMC390547, AMC393413, AMC393692,  
 AMC378359

FEB 25 2010

2. Article Number


(Transfer from service label)

7007 2680 0000 8514 8006

**COMPLETE THIS SECTION ON DELIVERY**

A. Signature

X


 Agent Addressee

B. Received by (Printed Name)

Kathryn Brode

C. Date of Delivery

3/1/10

D. Is delivery address different from item 1?  YesIf YES, enter delivery address below:  No

3. Service Type

 Certified Mail Express Mail Registered Return Receipt for Merchandise Insured Mail C.O.D.

4. Restricted Delivery? (Extra Fee)

 Yes

UNITED STATES POSTAL SERVICE

First-Class Mail  
Postage & Fees Paid  
USPS  
Permit No. G-10

- Sender: Please print your name, address, and ZIP+4 in this box •

RECEIVED  
BLM AZ STATE OFFICE

2010 MAR 19 P 25

PHOENIX, ARIZONA

BUREAU OF LAND MANAGEMENT  
ARIZONA STATE OFFICE  
ONE NORTH CENTRAL AVENUE  
SUITE 800  
PHOENIX, AZ 85004-2203



FEB 25 2010

In Reply Refer To:

3800 (9330) TS

AMC384443, AMC385606, AMC389953, AMC390070, AMC390547, AMC393413, AMC393692, AMC378359

CERTIFIED MAIL - RETURN RECEIPT REQUESTED No. 7007 2680 0000 8514 8006

DECISION

QUATERRA ALASKA	:	This decision affects those claims
BOX 388	:	shown in the block below:
KANAB, UT 84741	:	

---

SEE ATTACHMENT FOR LIST OF CLAIMS

---

MINING CLAIMS  
DECLARED FORFEITED

The mining claims listed above have been declared forfeited for failure to file the required maintenance fee payment or small miner's maintenance fee waiver (waiver).

Claimants are required to pay an annual non-refundable maintenance fee of \$140, or submit a waiver, on or before September 1 of each year. These requirements were established by Title 30 United States Code (U.S.C.) 28-f-k, as amended, and Title 43 Code of Federal Regulations (CFR) 3834 and 3835.

Our records do not show receipt of a maintenance fee payment, or waiver received on or before September 1, 2009, for the 2010 assessment year, for the claims listed above. Therefore, the claims are forfeited.

This decision does not relieve you of the liability for reclamation of all areas disturbed by your activities on lands covered by the subject mining claim(s) and/or site(s). After you complete the reclamation, you must notify the authorized officer of the appropriate surface managing agency so that the authorized officer may conduct a final site inspection and determine whether you may be released from liability.

If you fail to reclaim the land to the satisfaction of the authorized officer, the surface management agency may cite you for noncompliance under its surface management regulations.

For land administered by the Bureau of Land Management (BLM), if you fail to reclaim the land to the satisfaction of the authorized officer as required in 43 CFR Subpart 3809, BLM will issue an order of noncompliance under 43 CFR 3809.601(a). If you fail to comply with the noncompliance order, BLM may take further action under 43 CFR 3809.604. Failure to conduct reclamation is a prohibited act that may subject you to criminal penalties. See 43 CFR 3809.605(h) and 43 CFR 3809.700.

This decision may be appealed to the Interior Board of Land Appeals, Office of the Secretary, in accordance with the regulations contained in 43 CFR, Part 4, and the enclosed Form 1842-1. If an appeal is taken, your notice of appeal must be filed in this office (at the above address) within 30 days from receipt of this decision. The appellant has the burden of showing that the decision appealed from is in error.


If you wish to file a petition pursuant to regulation 43 CFR 4.21 (58 FR 4939, January 19, 1993) for a stay of the effectiveness of this decision during the time that your appeal is being reviewed by the Board, the petition for a stay must accompany your notice of appeal. A petition for a stay is required to show sufficient justification based on the standards listed below. Copies of the notice of appeal and petition for a stay **must** also be submitted to each party named in this decision and to the Interior Board of Land Appeals and to the appropriate Office of the Solicitor (see 43 CFR 4.413) at the same time the original documents are filed with this office. If you request a stay, you have the burden of proof to demonstrate that a stay should be granted.

#### Standards for Obtaining a Stay

Except as otherwise provided by law or other pertinent regulation, a petition for a stay of a decision pending appeal shall show sufficient justification based on the following standards:

- (1) The relative harm to the parties if the stay is granted or denied,
- (2) The likelihood of the appellant's success on the merits,
- (3) The likelihood of immediate and irreparable harm if the stay is not granted, and
- (4) Whether the public interest favors granting the stay.

Please include your AMC serial number(s) on all correspondence. If additional information is required, please call Tony Smith at 602-417-9355.



Ruben A. Sanchez  
Group Administrator  
Renewable and Mineral Resources

Enclosure  
Appeal Form 1842-1

TSmith:lm:022510

QUATERRA ALASKA			BOX 388, KANAB, UT 84741		
LEAD FILE NO.	CLAIM NAME	CLAIM NO.	LEAD FILE NO	CLAIM NAME	CLAIM NO.
AMC384443	INS 10	AMC384447	AMC384443	RAY 3	AMC384504
AMC384443	INS 11	AMC384448	AMC384443	RITZ 12	AMC384507
AMC384443	INS 12	AMC384449	AMC384443	RITZ 13	AMC384508
AMC384443	INS 14	AMC384451	AMC384443	WSG 1	AMC384515
AMC384443	INS 15	AMC384452	AMC384443	WSG 2	AMC384516
AMC384443	INS 16	AMC384453	AMC384443	ZCL 1	AMC384517
AMC384443	INS 17	AMC384454	AMC384443	ZCL 2	AMC384518
AMC384443	INS 18	AMC384455	AMC385606	SVN 85	AMC385607
AMC384443	INS 19	AMC384456	AMC385606	SVN 86	AMC385608
AMC384443	INS 20	AMC384457	AMC389953	HT 41	AMC389961
AMC384443	INS 21	AMC384458	AMC389953	HT 42	AMC389962
AMC384443	INS 22	AMC384459	AMC389953	HT 43	AMC389963
AMC384443	INS 29	AMC384466	AMC389953	HT 44	AMC389964
AMC384443	INS 30	AMC384467	AMC389953	HT 45	AMC389965
AMC384443	INS 31	AMC384468	AMC389953	HT 46	AMC389966
AMC384443	INS 32	AMC384469	AMC389953	HT 55	AMC389975
AMC384443	INS 33	AMC384470	AMC389953	HT 56	AMC389976
AMC384443	INS 34	AMC384471	AMC389953	HT 57	AMC389977
AMC384443	INS 35	AMC384472	AMC389953	HT 58	AMC389978
AMC384443	INS 36	AMC384473	AMC389953	INS 59	AMC389979
AMC384443	INS 39	AMC384476	AMC389953	INS 60	AMC389980
AMC384443	INS 40	AMC384477	AMC389953	INS 61	AMC389981
AMC384443	INS 41	AMC384478	AMC389953	INS 62	AMC389982
AMC384443	INS 42	AMC384479	AMC389953	INS 63	AMC389983
AMC384443	INS 43	AMC384480	AMC389953	INS 64	AMC389984
AMC384443	INS 47	AMC384484	AMC389953	INS 65	AMC389985
AMC384443	INS 48	AMC384485	AMC389953	INS 66	AMC389986
AMC384443	INS 49	AMC384486	AMC389953	INS 67	AMC389987
AMC384443	INS 50	AMC384487	AMC390070	TR 25	AMC390070
AMC384443	INS 51	AMC384488	AMC390070	TR 26	AMC390071
AMC384443	INS 52	AMC384489	AMC390070	TR 27	AMC390072
AMC384443	INS 55	AMC384492	AMC390070	TR 28	AMC390073
AMC384443	INS 56	AMC384493	AMC390070	TR 29	AMC390074
AMC384443	INS 57	AMC384494	AMC390070	TR 30	AMC390075
AMC384443	INS 58	AMC384495	AMC390547	AJP 53	AMC390547
AMC384443	JDM 1	AMC384496	AMC390547	AJP 55	AMC390548
AMC384443	JDM 2	AMC384497	AMC390547	AJP 57	AMC390549
AMC384443	JDM 3	AMC384498	AMC390547	AJP 59	AMC390550
AMC384443	PIG 1	AMC384499	AMC390547	AJP 61	AMC390551
AMC384443	PIG 2	AMC384500	AMC390547	AJP 63	AMC390552
AMC384443	PIG 3	AMC384501	AMC390547	XR 3	AMC390553
AMC384443	RAY 1	AMC384502	AMC390547	XR 4	AMC390554
AMC384443	RAY 2	AMC384503	AMC390547	XR 5	AMC390555

AMC390547	XR 6	AMC390556	AMC378359	BURN 69	AMC378427
AMC390547	XR 7	AMC390557	AMC378359	BURN 70	AMC378428
AMC390547	XR 8	AMC390558	AMC378359	BURN 71	AMC378429
AMC393413	WB 27	AMC393413	AMC378359	BURN 72	AMC378430
AMC393413	WB 28	AMC393414	AMC378359	BURN 73	AMC378431
AMC393413	WB 29	AMC393415	AMC378359	BURN 74	AMC378432
AMC393413	WB 30	AMC393416			
AMC393413	WB 31	AMC393417			
AMC393413	WB 32	AMC393418			
AMC393692	KT 49	AMC393692			
AMC393692	KT 51	AMC393694			
AMC393692	KT 53	AMC393696			
AMC393692	KT 54	AMC393697			
AMC393692	KT 66	AMC393709			
AMC378359	BURN 19	AMC378377			
AMC378359	BURN 20	AMC378378			
AMC378359	BURN 21	AMC378379			
AMC378359	BURN 22	AMC378380			
AMC378359	BURN 23	AMC378381			
AMC378359	BURN 24	AMC378382			
AMC378359	BURN 25	AMC378383			
AMC378359	BURN 26	AMC378384			
AMC378359	BURN 27	AMC378385			
AMC378359	BURN 28	AMC378386			
AMC378359	BURN 29	AMC378387			
AMC378359	BURN 30	AMC378388			
AMC378359	BURN 31	AMC378389			
AMC378359	BURN 32	AMC378390			
AMC378359	BURN 33	AMC378391			
AMC378359	BURN 34	AMC378392			
AMC378359	BURN 35	AMC378393			
AMC378359	BURN 36	AMC378394			
AMC378359	BURN 37	AMC378395			
AMC378359	BURN 38	AMC378396			
AMC378359	BURN 39	AMC378397			
AMC378359	BURN 40	AMC378398			
AMC378359	BURN 59	AMC378417			
AMC378359	BURN 60	AMC378418			
AMC378359	BURN 61	AMC378419			
AMC378359	BURN 62	AMC378420			
AMC378359	BURN 63	AMC378421			
AMC378359	BURN 64	AMC378422			
AMC378359	BURN 65	AMC378423			
AMC378359	BURN 66	AMC378424			
AMC378359	BURN 67	AMC378425			
AMC378359	BURN 68	AMC378426			





# United States Department of the Interior



BUREAU OF LAND MANAGEMENT  
Arizona State Office  
One North Central Avenue, Suite 800  
Phoenix, Arizona 85004-4427  
www.blm.gov/az/

December 12, 2008

In Reply Refer To:  
3800 (AZ-933) AB  
AMC384443

CERTIFIED MAIL - RETURN RECEIPT REQUESTED No. 7007 3020 0000 8493 3307

## DECISION

Quatterra Alaska : This Decision Affects the Claims  
PO Box 388 : Shown in the Block Below.  
Kanab, Utah 84741 :

---

AMC384461  
INS 24

---

### Mining Claim(s) Declared Null and Void Ab Initio Subject to Compliance

Pursuant to Title 43 Code of Federal Regulations (CFR) 3832.1, this office received your notice(s) of location for recording mining claims. In accordance with 43 CFR 3832.12, the claim(s) listed above cannot be accepted as filed and is/are declared null and void ab initio unless they are amended as noted below.

\_\_\_\_\_ Excess Acreage

- \_\_\_\_\_ Lode claim dimensions cannot exceed 1500 feet x 600 feet (20 acres).
- \_\_\_\_\_ Placer claims cannot exceed 20 acres per individual locator, up to a maximum of 160 acres (with 8 locators). If a claim includes lots the lots must be included in the claim description. Complete lots must be included (they cannot be split) and if they cause the claim to encompass more than 160 acres, they must be excluded.

\_\_\_\_\_ Inadequate legal description – we cannot tell from the location notice or the map where the claim is located. You must describe the claim by state, meridian, township, range, section, complete lots, and by aliquot part to the quarter section. The map should clearly show the boundaries of both the section and quarter section, and should depict where within the quarter section the claim lies.

No map provided – you must show on a map or sketch the boundaries and position of the individual claim or site by aliquot part within the quarter section accurately enough for BLM to identify the mining claims or sites on the ground.

*No amend ment filed. Claim closed RB*

**SENDER: COMPLETE THIS SECTION**

- Complete items 1, 2, and 3. Also complete item 4 if Restricted Delivery is desired.
- Print your name and address on the reverse so that we can return the card to you.
- Attach this card to the back of the mailpiece, or on the front if space permits.

1. Article Addressed to:

Quaterra Alaska

PO Box 388

Kanab, Utah 84741

AZ-933 AB AMC384443

2. Article Number

(Transfer from service label)

7007 3020 0000 8493 3376

**COMPLETE THIS SECTION ON DELIVERY**

A. Signature

X

 Agent Addressee

B. Received by (Printed Name)

Kathy Brock

C. Date of Delivery

12-16-08

D. Is delivery address different from item 1?  Yes

If YES, enter delivery address below:

 No

3. Service Type


 Certified Mail Express Mail Registered Return Receipt for Merchandise Insured Mail C.O.D.

4. Restricted Delivery? (Extra Fee)

 Yes

UNITED STATES POSTAL SERVICE

PROVIDENT



First-Class Mail  
Postage & Fees Paid  
USPS  
Permit No. G-10

16 DEC 2008 PM 2 L

PROVIDENT


- Sender: Please print your name, address, and ZIP+4 in this box •

RECEIVED  
BLM AZ STATE OFFICE

2008 DEC 16 PM 2:22

PHOENIX ARIZONA

Bureau of Land Management  
Arizona State Office  
One North Central Avenue, Ste 800  
Phoenix, AZ 85004-4427



- \_\_\_\_\_ Irregular shape or excess length – description must be as compact and regular in form as possible and should conform to the U.S. Public Land Survey System and its rectangular subdivisions. A claim cannot exceed one mile in length.
- \_\_\_\_\_ Noncontiguous – all land within a mining claim must be contiguous. You must amend your location notice and map to depict which portion of the claim you wish to keep.

You must file an amendment for each claim listed above to correct the defects identified. An amendment must be recorded with the county prior to filing with the Bureau of Land Management (BLM). There is a \$10 BLM processing fee for each amendment. We must receive the amendment(s) within 30 days of your receipt of this decision. If the amendment(s) is/are not received within the 30-day timeframe no further notice will be issued and the mining claim(s) will be considered null and void ab initio.

This decision does not relieve you of the liability for reclamation of all areas disturbed by your activities on land encompassed by your mining claim(s) and/or site(s). After you complete the reclamation, you must notify the authorized officer of the appropriate surface managing agency so that the authorized officer may conduct a final site inspection and determine whether you may be released from liability. If you fail to reclaim the land to the satisfaction of the authorized officer, the surface management agency may cite you for noncompliance under its surface management regulations.

For land administered by the BLM, if you fail to reclaim the land to the satisfaction of the authorized officer as required in 43 CFR Subpart 3809, the BLM will issue an order of noncompliance under 43 CFR 3809.601(a). If you fail to comply with the noncompliance order, the BLM may take further action under 43 CFR 3809.604. Failure to conduct reclamation is a prohibited act that may subject you to criminal penalties. See 43 CFR 3809.605(h) and 43 CFR 3809.700. If your occupancy has been terminated and you fail to remove structures, material, and equipment, and any personal property in accordance with the regulations in 43 CFR 3715.5-1, the BLM may dispose of the property. In accordance with 43 CFR 3715.5-2, you will remain liable for the costs the BLM incurs in removing and disposing of the property.

This decision may be appealed to the Interior Board of Land Appeals, Office of the Secretary in accordance with the regulations contained in 43 CFR Part 4 and the enclosed Form 1842-1. If an appeal is taken, your notice of appeal must be filed in this office (at the above address) within 30 days from receipt of this decision. The appellant has the burden of showing that the decision appealed from is in error.

If you wish to file a petition pursuant to regulation 43 CFR 4.21 (58 FR 4939, January 19, 1993), for a stay of the effectiveness of this decision during the time that your appeal is being reviewed by the Board, the petition for a stay must accompany your notice of appeal. A petition for a stay is required to show sufficient justification based on the standards listed below. Copies of the notice of appeal and petition for a stay must also be submitted to each party named in this decision and to the Interior Board of Land Appeals and to the appropriate Office of the Solicitor (see 43 CFR 4.413) at the same time the original documents are filed with this office. If you request a stay, you have the burden of proof to demonstrate that a stay should be granted.




### Standards for Obtaining a Stay

Except as otherwise provided by law or other pertinent regulation, a petition for a stay of a decision pending appeal shall show sufficient justification based on the following standards:

- (1) The relative harm to the parties if the stay is granted or denied,
- (2) The likelihood of the appellant's success on the merits,
- (3) The likelihood of immediate and irreparable harm if the stay is not granted, and
- (4) Whether the public interest favors granting the stay.

If additional information is required, please contact Amy Bunda at 602-417-9334. Please include your AMC serial number(s) on all correspondence.



Alvin L. Burch  
Group Administrator  
Renewable and Mineral Resources

Enclosures



# United States Department of the Interior



BUREAU OF LAND MANAGEMENT

Arizona State Office

One North Central Avenue, Suite 800

Phoenix, Arizona 85004-4427

[www.blm.gov/az/](http://www.blm.gov/az/)

December 12, 2008

In Reply Refer To:  
3800 (AZ-933) AB  
AMC384443

CERTIFIED MAIL - RETURN RECEIPT REQUESTED No. 7007 3020 0000 8493 3376

## DECISION

Quatterra Alaska  
PO Box 388  
Kanab, Utah 84741

:  
:  
:

This Decision Affects the Claims  
Shown in the Block Below.

---

AMC384481  
INS 44

---

### Mining Claim(s) Declared Null and Void Ab Initio Subject to Compliance

Pursuant to Title 43 Code of Federal Regulations (CFR) 3832.1, this office received your notice(s) of location for recordation of mining claims. In accordance with 43 CFR 3832.12, the claim(s) listed above cannot be accepted as filed and are declared null and void ab initio unless the deficiencies noted below are corrected.

- No location date provided
- Type of claim not marked - lode, placer, millsite or tunnel site
- No signature
- No claim name
- No map provided
- Claimant names and address are not legible

No correction filed. Claim closed. AB

**SENDER: COMPLETE THIS SECTION**

- Complete items 1, 2, and 3. Also complete item 4 if Restricted Delivery is desired.
- Print your name and address on the reverse so that we can return the card to you.
- Attach this card to the back of the mailpiece, or on the front if space permits.

1. Article Addressed to:

Quaterra Alaska  
 PO Box 388  
 Kanab, Utah 84741  
 AZ-933 AB AMC384443

2. Article Number  
 (Transfer from service label)

7007 3020 0000 8493 3307

**COMPLETE THIS SECTION ON DELIVERY**

A. Signature


 Agent AddresseeB. Received by (*Printed Name*)


C. Date of Delivery

12-16-08

D. Is delivery address different from item 1?  Yes  
 If YES, enter delivery address below:  No

3. Service Type

 Certified Mail Express Mail Registered Return Receipt for Merchandise Insured Mail C.O.D.4. Restricted Delivery? (*Extra Fee*) Yes

UNITED STATES POSTAL SERVICE

PHOTO OF 300

16 DEC 2008 PM 2 T

First-Class Mail  
Postage & Fees Paid  
USPS  
Permit No. G-10

- Sender: Please print your name, address, and ZIP+4 in this box •

RECEIVED  
BLM AZ STATE OFFICE

2008 DEC 19 2:22

PHOENIX, ARIZONA

Bureau of Land Management  
Arizona State Office  
One North Central Avenue, Ste 800  
Phoenix, AZ 85004-4427



You must provide the requested information for each claim listed above to correct the defects. Please do this by providing a copy of your location notice with the appropriate corrections, and note at the top of the form that it is a "Corrected Copy of Location Notice." If the information is not received within the 30-day timeframe, no further notice will be issued, and the mining claims will be considered null and void ab initio.

This decision does not relieve you of the liability for reclamation of all areas disturbed by your activities on land encompassed by your mining claim(s) and/or site(s). After you complete the reclamation, you must notify the authorized officer of the appropriate surface managing agency so that the authorized officer may conduct a final site inspection and determine whether you may be released from liability. If you fail to reclaim the land to the satisfaction of the authorized officer, the surface management agency may cite you for noncompliance under its surface management regulations.

For land administered by the BLM, if you fail to reclaim the land to the satisfaction of the authorized officer as required in 43 CFR Subpart 3809, the BLM will issue an order of noncompliance under 43 CFR 3809.601(a). If you fail to comply with the noncompliance order, the BLM may take further action under 43 CFR 3809.604. Failure to conduct reclamation is a prohibited act that may subject you to criminal penalties. See 43 CFR 3809.605(h) and 43 CFR 3809.700. If your occupancy has been terminated and you fail to remove structures, material, and equipment, and any personal property in accordance with the regulations in 43 CFR 3715.5-1, the BLM may dispose of the property. In accordance with 43 CFR 3715.5-2, you will remain liable for the costs the BLM incurs in removing and disposing of the property.

This decision may be appealed to the Interior Board of Land Appeals, Office of the Secretary, in accordance with the regulations contained in 43 CFR Part 4 and the enclosed Form 1842-1. If an appeal is taken, your notice of appeal must be filed in this office (at the above address) within 30 days from receipt of this decision. The appellant has the burden of showing that the decision appealed from is in error.

If you wish to file a petition pursuant to regulation 43 CFR 4.21 (58 FR 4939, January 19, 1993), for a stay of the effectiveness of this decision during the time that your appeal is being reviewed by the Board, the petition for a stay must accompany your notice of appeal. A petition for a stay is required to show sufficient justification based on the standards listed below. Copies of the notice of appeal and petition for a stay must also be submitted to each party named in this decision and to the Interior Board of Land Appeals and to the appropriate Office of the Solicitor (see 43 CFR 4.413) at the same time the original documents are filed with this office. If you request a stay, you have the burden of proof to demonstrate that a stay should be granted.

#### Standards for Obtaining a Stay

Except as otherwise provided by law or other pertinent regulation, a petition for a stay of a decision pending appeal shall show sufficient justification based on the following standards:

- (1) The relative harm to the parties if the stay is granted or denied,



- (2) The likelihood of the appellant's success on the merits,
- (3) The likelihood of immediate and irreparable harm if the stay is not granted, and
- (4) Whether the public interest favors granting the stay.

If additional information is required, please contact Amy Bunda at 602-417-9334. Please include your AMC serial number(s) on all correspondence.



Alvin L. Burch  
Group Administrator  
Renewable and Mineral Resources

Enclosures

**NOTICE!!**

**These documents have been scanned!**

**Do not place un-scanned documents beneath this notice!**

**Do not remove this notice from this file!**

GPO Jacket No. 560-102  
Print Order 61540  
Rise Business Services, LLC  
Job=AZ15 5/28/2019



Box Number= AZ15089



Claim Begin-End: AMC384443-AMC384518

**3 Transfers**



AZ15089-8

AMC383320-AMC384443

**NO  
DOCUMENTS  
FOUND**

NO DOCUMENTS FOUND  
NO DOCUMENTS FOUND



**NOTICE!!**

**These documents have been scanned!**

**Do not place un-scanned documents beneath this notice!**

**Do not remove this notice from this file!**

GPO Jacket No. 560-102  
Print Order 61540  
Rise Business Services, LLC  
Job=AZ15 5/28/2019



Box Number= AZ15089



Claim Begin-End: AMC384443-AMC384518

**4 Annual Filings**



AZ15089-8

AMC383320-AMC384443

LEAD CASEFILES:

RECEIPT No - 2636905

FILED BY - QUATERRA ALASKA INC.

364334	369650	378183
364354	369673	378256
364456	369969	378359
364680	370886	378950
364752	370965	378995
365098	371449	379278
365295	371589	379364
365929	371647	379420
366076	372108	379563
366091	372197	379681
366274	372514	379907
366735	372869	380426
366988	373362	380735
367055	373491	381698
367675	<del>373765</del>	381714
367871	373765	381882
368240	374082	383111
368379	375112	384443
368423	375604	385606
368636	375958	389953
368688	376338	393692
368813	377098	416896
369489	377228	
	377880	

ENTERED IN COMPUTER

RE 9.6.12





**Quaterra**  
Alaska Inc.

Judy M. Pratt  
Quaterra Alaska Inc.  
2182 S. Dover Way  
Lakewood, CO 80227  
(303) 763-9401  
jmpratt@quaterra.com

Bureau of Land Management  
Arizona State Office  
One North Central Avenue  
Suite 800  
Phoenix, AZ 85004-4427

RECEIVED  
BLM AZ STATE OFFICE  
2012 AUG 21 A 11:41  
PHOENIX, ARIZONA

August 15, 2012

Enclosed are six packets containing Maintenance Fee Payment forms and a check to cover the combined maintenance costs which are due by Sept 1, 2012.

The packets contain information for the following:

		Claims	Filing Cost
1	Owner: Patrick Hillard	812	113,680
2	Owner: North Exploration LLC	69	9,660
3	Owner: Quaterra Alaska (Burn claims)	47	6,580
4	Owner: NuStar Exploration LLC	18	2,520
5	Owner: Quaterra Alaska	62	8,680
		1,008	\$ 141,120

These documents are being filed on behalf of the owners listed above.

Please return the recorded documents and receipt to me at 2182 S. Dover Way, Lakewood, CO 80227.

Thank you,

Judy M. Pratt



ENTERED IN COMPUTER

RE 9.6.12

2013 MAINTENANCE FEE PAYMENT

Claimant Name: **Patrick Hillard**

Address: **Box 388**

City: **Kanab** State: **UT** Zip: **84741**

Telephone: **303-763-9401**

E-mail address: **jmpratt@quattera.com**

Signature: *Judy M Pratt, agent*

BLM  
Date  
Stamp

PHOENIX, ARIZONA

2012 AUG 21 A 11:41

RECEIVED  
BLM AZ STATE OFFICE

CLAIMS AS SHOWN IN ATTACHED LISTING

No. of claims: 812 x \$140 = \$113,680.00

Check No: 1273 Init. A.H.

Receipt No.: 2636905

**For BLM Use Only**

2013 MAINTENANCE FEE PAYMENT  
 Claimant Name: PATRICK HILLARD

RECEIVED  
 BLM AZ STATE OFFICE  
 2012 AUG 21 A 11:11  
 PHOENIX, ARIZONA  
 BLM  
 Date  
 Stamp

Count	AMC Number	Claim Name	County	Co Record	Sec-Twp-Rng
1	AMC366091	ROCK 1	Mohave	2005044402	S28-T39N-R3W
2	AMC366092	ROCK 2	Mohave	2005044403	S28-T39N-R3W
3	AMC366093	ROCK 3	Mohave	2005044404	S28-T39N-R3W
4	AMC366094	ROCK 4	Mohave	2005044405	S28-T39N-R3W
5	AMC366095	ROCK 5	Mohave	2005044406	S28-T39N-R3W
6	AMC366096	ROCK 6	Mohave	2005044407	S28-T39N-R3W
7	AMC366988	AM 1	Mohave	2005109933	S8-T36N-R5W
8	AMC366989	AM 2	Mohave	2005109934	S8-T36N-R5W
9	AMC366991	AM 4	Mohave	2005109936	S8-T36N-R5W
10	AMC366992	AM 5	Mohave	2005109937	S8-T36N-R5W
11	AMC367000	RM 1	Mohave	2005086076	S6-T37N-R4W
12	AMC367001	RM 2	Mohave	2005086077	S6-T37N-R4W
13	AMC367002	RM 3	Mohave	2005086078	S6-T37N-R4W
14	AMC367003	RM 4	Mohave	2005086079	S6-T37N-R4W
15	AMC367006	SUN 3	Mohave	2005086082	S11-T36N-R5W
16	AMC367007	SUN 4	Mohave	2005086083	S11-T36N-R5W
17	AMC367008	SUN 5	Mohave	2005086084	S11-T36N-R5W
18	AMC368243	H5-2	Mohave	2005109394	S35-T37N-R5W
19	AMC368244	H5-3	Mohave	2005109395	S35-T37N-R5W
20	AMC368259	YS 5	Mohave	2005109385	S17-T38N-R5W
21	AMC368260	YS 6	Mohave	2005109386	S17-T38N-R5W
22	AMC368688	LHR 1	Mohave	2006006840	S9-T37N-R6W
23	AMC368689	LHR 2	Mohave	2006006841	S9-T37N-R6W
24	AMC368706	AM 27	Mohave	2006006858	S7-T36N-R5W
25	AMC368707	AM 28	Mohave	2006006859	S7-T36N-R5W
26	AMC369650	AM 29	Mohave	2006020932	S8-T36N-R5W
27	AMC369662	TG 8	Mohave	2006020944	S30-T38N-R4W
28	AMC369664	TG 10	Mohave	2006020946	S30-T38N-R4W
29	AMC369666	TG 12	Mohave	2006020948	S30-T38N-R4W
30	AMC369670	TG 16	Mohave	2006020952	S30-T38N-R4W
31	AMC369671	TG 17	Mohave	2006020953	S30-T38N-R4W
32	AMC369969	OLY 1	Mohave	2006020955	S7-T35N-R4W

2013 MAINTENANCE FEE PAYMENT  
 Claimant Name: PATRICK HILLARD

RECEIVED  
 BLM AZ STATE OFFICE  
 2012 AUG 21 A 11:41  
 PHOENIX, ARIZONA  
 BLM  
 Date  
 Stamp

Count	AMC Number	Claim Name	County	Co Record	Sec-Twp-Rng
-------	------------	------------	--------	-----------	-------------

33	AMC369974	TC 1	Mohave	2006020960	S24-T38N-R5W
34	AMC369975	TC 2	Mohave	2006020961	S24-T38N-R5W
35	AMC370001	TR 4	Mohave	2006020987	S26-T38N-R5W
36	AMC370003	TR 6	Mohave	2006020989	S26-T38N-R5W
37	AMC370005	TR 8	Mohave	2006020991	S26-T38N-R5W
38	AMC370018	TR 21	Mohave	2006021004	S26-T38N-R5W
39	AMC370019	TR 22	Mohave	2006021005	S26-T38N-R5W
40	AMC370020	TR 23	Mohave	2006021006	S26-T38N-R5W
41	AMC370983	KT 9	Mohave	2006034484	S29-T38N-R5W
42	AMC370985	KT 11	Mohave	2006034486	S29-T38N-R5W
43	AMC370989	KT 15	Mohave	2006034490	S28-T38N-R5W
44	AMC370990	KT 16	Mohave	2006034491	S28-T38N-R5W
45	AMC371010	KT 36	Mohave	2006034511	S28-T38N-R5W
46	AMC371012	KT 38	Mohave	2006034513	S28-T38N-R5W
47	AMC371014	KT 40	Mohave	2006034515	S33-T38N-R5W
48	AMC371017	KT 43	Mohave	2006034518	S33-T38N-R5W
49	AMC371019	SW 1	Mohave	2006034520	S6-T39N-R3W
50	AMC371020	SW 2	Mohave	2006034521	S6-T39N-R3W
51	AMC371021	SW 3	Mohave	2006034522	S6-T39N-R3W
52	AMC371022	SW 4	Mohave	2006034523	S6-T39N-R3W
53	AMC371023	SW 5	Mohave	2006034524	S6-T39N-R3W
54	AMC371024	SW 6	Mohave	2006034525	S6-T39N-R3W
55	AMC371025	SW 7	Mohave	2006034526	S6-T39N-R3W
56	AMC371026	SW 8	Mohave	2006034527	S6-T39N-R3W
57	AMC371591	JJ 3	Mohave	2006047608	S12-T35N-R6W
58	AMC371592	JJ 4	Mohave	2006047609	S13-T35N-R6W
59	AMC371593	JJ 5	Mohave	2006047610	S12-T35N-R6W
60	AMC371594	JJ 6	Mohave	2006047611	S13-T35N-R6W
61	AMC371595	JJ 7	Mohave	2006047612	S11-T35N-R6W
62	AMC371596	JJ 8	Mohave	2006047613	S14-T35N-R6W
63	AMC371597	JJ 9	Mohave	2006047614	S11-T35N-R6W
64	AMC371598	JJ 10	Mohave	2006047615	S14-T35N-R6W

2013 MAINTENANCE FEE PAYMENT  
 Claimant Name: PATRICK HILLARD

RECEIVED  
 BLM AZ STATE OFFICE  
 PHOENIX, ARIZONA  
 2012 AUG 21 A 11:  
 BLM  
 Date  
 Stamp

Count	AMC Number	Claim Name	County	Co Record	Sec-Twp-Rng
65	AMC371600	JJ 12	Mohave	2006047617	S14-T35N-R6W
66	AMC371603	JJ 15	Mohave	2006047620	S14-T35N-R6W
67	AMC371604	JJ 16	Mohave	2006047621	S14-T35N-R6W
68	AMC371605	JJ 17	Mohave	2006047622	S14-T35N-R6W
69	AMC371622	CLR 1	Mohave	2006047639	S14-T36N-R6W
70	AMC371623	CLR 2	Mohave	2006047640	S14-T36N-R6W
71	AMC371624	CLR 3	Mohave	2006047641	S14-T36N-R6W
72	AMC371625	CLR 4	Mohave	2006047642	S14-T36N-R6W
73	AMC371662	SVN 16	Mohave	2006047679	S13-T38N-R5W
74	AMC371663	SVN 17	Mohave	2006047680	S13-T38N-R5W
75	AMC371675	SVN 29	Mohave	2006047692	S13-T38N-R5W
76	AMC371676	SVN 30	Mohave	2006047693	S13-T38N-R5W
77	AMC371677	SVN 31	Mohave	2006047694	S13-T38N-R5W
78	AMC371678	SVN 32	Mohave	2006047695	S13-T38N-R5W
79	AMC371680	SVN 34	Mohave	2006047697	S13-T38N-R5W
80	AMC372112	HAV 5	Mohave	2006061783	S34-T39N-R4W
81	AMC372113	HAV 6	Mohave	2006061784	S34-T39N-R4W
82	AMC372114	HAV 7	Mohave	2006061785	S34-T39N-R4W
83	AMC372115	HAV 8	Mohave	2006061786	S34-T39N-R4W
84	AMC372118	HAV 11	Mohave	2006061789	S33-T39N-R4W
85	AMC372119	HAV 12	Mohave	2006061790	S33-T39N-R4W
86	AMC372120	HAV 13	Mohave	2006061791	S33-T39N-R4W
87	AMC372121	HAV 14	Mohave	2006061792	S33-T39N-R4W
88	AMC372149	HAV 42	Mohave	2006061820	S33-T39N-R4W
89	AMC372150	HAV 43	Mohave	2006061821	S33-T39N-R4W
90	AMC372151	HAV 44	Mohave	2006061822	S33-T39N-R4W
91	AMC372161	DT 10	Mohave	2006061711	S6-T37N-R3W
92	AMC372167	DT 16	Mohave	2006061717	S7-T37N-R3W
93	AMC372168	DT 17	Mohave	2006061718	S7-T37N-R3W
94	AMC372169	DT 18	Mohave	2006061719	S7-T37N-R3W
95	AMC372198	HT 2	Mohave	2006061748	S15-T35N-R5W
96	AMC372200	HT 4	Mohave	2006061750	S15-T35N-R5W



2013 MAINTENANCE FEE PAYMENT  
 Claimant Name: PATRICK HILLARD

BLM  
 Date  
 Stamp

RECEIVED  
 BLM AZ STATE OFFICE  
 2012 AUG 21 11:41  
 PHOENIX, ARIZONA

Count	AMC Number	Claim Name	County	Co Record	Sec-Twp-Rng
97	AMC372202	HT 6	Mohave	2006061752	S16-T35N-R5W
98	AMC372204	HT 8	Mohave	2006061754	S16-T35N-R5W
99	AMC372206	HT 10	Mohave	2006061756	S16-T35N-R5W
100	AMC372213	HT 17	Mohave	2006061763	S15-T35N-R5W
101	AMC372215	HT 19	Mohave	2006061765	S15-T35N-R5W
102	AMC372216	HT 20	Mohave	2006061766	S22-T35N-R5W
103	AMC372217	HT 21	Mohave	2006061767	S16-T35N-R5W
104	AMC372218	HT 22	Mohave	2006061768	S21-T35N-R5W
105	AMC372219	HT 23	Mohave	2006061769	S16-T35N-R5W
106	AMC372221	HT 25	Mohave	2006061771	S16-T35N-R5W
107	AMC372520	PB 7	Mohave	2006084665	S6-T35N-R4W
108	AMC372522	PB 9	Mohave	2006084667	S7-T35N-R4W
109	AMC372524	PB 11	Mohave	2006084669	S7-T35N-R4W
110	AMC373362	CP 1	Mohave	2006082025	S15-T36N-R4W
111	AMC373363	CP 2	Mohave	2006082026	S22-T36N-R4W
112	AMC373364	CP 3	Mohave	2006082027	S22-T36N-R4W
113	AMC373378	RDG 1	Mohave	2006082041	S9-T36N-R4W
114	AMC373379	RDG 2	Mohave	2006082042	S16-T36N-R4W
115	AMC373382	YEA 1	Mohave	2006082045	S10-T36N-R4W
116	AMC373383	YEA 2	Mohave	2006082046	S10-T36N-R4W
117	AMC373384	YEA 3	Mohave	2006082047	S15-T36N-R4W
118	AMC373385	YEA 4	Mohave	2006082048	S15-T36N-R4W
119	AMC373386	YEA 5	Mohave	2006082049	S15-T36N-R4W
120	AMC373387	YEA 6	Mohave	2006082050	S15-T36N-R4W
121	AMC373491	ATE 1	Mohave	2006085930	S8-T37N-R4W
122	AMC373492	ATE 2	Mohave	2006085931	S8-T37N-R4W
123	AMC373493	ATE 3	Mohave	2006085932	S8-T37N-R4W
124	AMC373494	ATE 4	Mohave	2006085933	S17-T37N-R4W
125	AMC373495	ATE 5	Mohave	2006085934	S17-T37N-R4W
126	AMC373496	ATE 6	Mohave	2006085935	S17-T37N-R4W
127	AMC373504	SH 14	Mohave	2006085943	S21-T39N-R4W
128	AMC373505	SH 15	Mohave	2006085944	S21-T39N-R4W



2013 MAINTENANCE FEE PAYMENT  
 Claimant Name: PATRICK HILLARD

BLM  
 Date  
 Stamp

PHOENIX, ARIZONA

2012 AUG 21 A 11:41

RECEIVED  
 BLM AZ STATE OFFICE

Count	AMC Number	Claim Name	County	Co Record	Sec-Twp-Rng
129	AMC373765	AT 1	Mohave	2006093196	S5-T35N-R6W
130	AMC373766	AT 2	Mohave	2006093197	S8-T35N-R6W
131	AMC373767	HAN 1	Mohave	2006093198	S16-T35N-R6W
132	AMC373768	HAN 2	Mohave	2006093199	S16-T35N-R6W
133	AMC373769	HAN 3	Mohave	2006093200	S16-T35N-R6W
134	AMC373774	CL 1	Mohave	2006093205	S18-T35N-R5W
135	AMC373775	CL 2	Mohave	2006093206	S18-T35N-R5W
136	AMC373776	CL 3	Mohave	2006093207	S13-T35N-R6W
137	AMC373777	CL 4	Mohave	2006093208	S13-T35N-R6W
138	AMC373778	CL 5	Mohave	2006093209	S13-T35N-R6W
139	AMC373779	CL 6	Mohave	2006093210	S13-T35N-R6W
140	AMC373780	CL 7	Mohave	2006093211	S13-T35N-R6W
141	AMC373781	CL 8	Mohave	2006093212	S13-T35N-R6W
142	AMC373782	CL 9	Mohave	2006093213	S13-T35N-R6W
143	AMC373783	CL 10	Mohave	2006093214	S13-T35N-R6W
144	AMC373817	SUN 6	Mohave	2006093248	S33-T36N-R5W
145	AMC373818	SUN 7	Mohave	2006093249	S11-T36N-R5W
146	AMC373822	SVN 55	Mohave	2006093253	S14-T38N-R5W
147	AMC373838	SVN 71	Mohave	2006093269	S14-T38N-R5W
148	AMC373839	SVN 72	Mohave	2006093270	S14-T38N-R5W
149	AMC374082	BTR 1	Mohave	2006092403	S3-T38N-R4W
150	AMC374083	BTR 2	Mohave	2006092404	S3-T38N-R4W
151	AMC374095	TRI 1	Mohave	2006092416	S19-T38N-R4W
152	AMC374096	TRI 2	Mohave	2006092417	S19-T38N-R4W
153	AMC374097	TRI 3	Mohave	2006092418	S19-T38N-R4W
154	AMC375112	JH 1	Mohave	2006116749	S31-T36N-R4W
155	AMC375113	JH 2	Mohave	2006116750	S31-T36N-R4W
156	AMC375114	JH 3	Mohave	2006116751	S31-T36N-R4W
157	AMC375120	RY 1	Mohave	2006116757	S36-T36N-R5W
158	AMC375121	RY 2	Mohave	2006116758	S36-T36N-R5W
159	AMC375122	SPG 1	Mohave	2006116759	S25-T37N-R4W
160	AMC375123	SPG 2	Mohave	2006116760	S25-T37N-R4W

2013 MAINTENANCE FEE PAYMENT  
 Claimant Name: PATRICK HILLARD

BLM  
 Date  
 Stamp

RECEIVED  
 BLM AZ STATE OFFICE  
 2012 AUG 21 AM 11:11  
 PHOENIX, ARIZONA

Count	AMC Number	Claim Name	County	Co Record	Sec-Two-Rng
161	AMC375124	SPG 3	Mohave	2006116761	S25-T37N-R4W
162	AMC375125	STH 1	Mohave	2006116762	S20-T36N-R4W
163	AMC375127	TU 1	Mohave	2006116764	S24-T36N-R5W
164	AMC375128	TU 2	Mohave	2006116765	S25-T36N-R5W
165	AMC375612	HH 1	Mohave	2006113462	S28-T36N-R5W
166	AMC375614	HH 3	Mohave	2006113464	S28-T36N-R5W
167	AMC375615	HH 4	Mohave	2006113465	S28-T36N-R5W S33-T36N-R5W
168	AMC375616	HH 5	Mohave	2006113466	S28-T36N-R5W
169	AMC375617	HH 6	Mohave	2006113467	S28-T36N-R5W S33-T36N-R5W
170	AMC375618	HH 7	Mohave	2006113468	S28-T36N-R5W S29-T36N-R5W
171	AMC375619	HH 8	Mohave	2006113469	S28-T36N-R5W S29-T36N-R5W S32-T36N-R5W S33-T36N-R5W
172	AMC375625	MD 6	Mohave	2006113451	S2-T37N-R5W S3-T37N-R5W
173	AMC375626	MD 7	Mohave	2006113452	S2-T37N-R5W
174	AMC375627	MD 8	Mohave	2006113453	S3-T37N-R5W
175	AMC375628	MD 9	Mohave	2006113454	S2-T37N-R5W S2-T37N-R5W
176	AMC375632	MER 1	Mohave	2006113436	S34-T36N-R5W
177	AMC375633	MER 2	Mohave	2006113437	S34-T36N-R5W
178	AMC375634	MRH 1	Mohave	2006113438	S34-T36N-R5W
179	AMC375635	MRH 2	Mohave	2006113439	S34-T36N-R5W
180	AMC375637	OSE 2	Mohave	2006113441	S18-T35N-R4W
181	AMC375638	OSE 3	Mohave	2006113442	S18-T35N-R4W
182	AMC375639	OSE 4	Mohave	2006113443	S18-T35N-R4W
183	AMC375640	OSE 5	Mohave	2006113444	S19-T35N-R4W
184	AMC375641	OSE 6	Mohave	2006113445	S19-T35N-R4W
185	AMC375958	BHT 1	Mohave	2006117857	S4-T35N-R5W
186	AMC375959	BHT 2	Mohave	2006117858	S4-T35N-R5W
187	AMC375971	RHT 1	Mohave	2006117853	S3-T35N-R5W
188	AMC375974	RLF 2	Mohave	2006117864	S31-T36N-R5W
189	AMC375975	RLF 3	Mohave	2006117865	S32-T36N-R5W
190	AMC375976	RLF 4	Mohave	2006117866	S31-T36N-R5W
191	AMC375977	RLF 5	Mohave	2006117867	S32-T36N-R5W
192	AMC375978	TWO 1	Mohave	2006117847	S11-T37N-R6W

2013 MAINTENANCE FEE PAYMENT  
 Claimant Name: PATRICK HILLARD

RECEIVED  
 BLM AZ STATE OFFICE  
 2012 AUG 21 A 11: 01  
 PHOENIX, ARIZONA  
 BLM  
 Date  
 Stamp

Count	AMC Number	Claim Name	County	Co Record	Sec-Twp-Rng
-------	------------	------------	--------	-----------	-------------

193	AMC376352	MFB 1	Mohave	2006120440	S12-T35N-R5W
194	AMC376353	MFB 2	Mohave	2006120441	S12-T35N-R5W
195	AMC376356	SS 4	Mohave	2006120446	S6-T35N-R4W
196	AMC377135	WON 3	Mohave	2007003083	S1-T38N-R5W S12-T38N-R5W
197	AMC377136	WON 4	Mohave	2007003084	S1-T38N-R5W S12-T38N-R5W
198	AMC377137	WON 5	Mohave	2007003085	S1-T38N-R5W
199	AMC377138	WON 6	Mohave	2007003086	S1-T38N-R5W
200	AMC377228	AH 14	Mohave	2007004029	S32-T36N-R5W
201	AMC377229	AH 16	Mohave	2007004030	S32-T36N-R5W
202	AMC377230	AH 18	Mohave	2007004031	S32-T36N-R5W
203	AMC377231	AI 13	Mohave	2007004032	S32-T36N-R5W
204	AMC377232	AI 15	Mohave	2007004033	S32-T36N-R5W
205	AMC377233	AI 17	Mohave	2007004034	S32-T36N-R5W
206	AMC377880	AB 68	Mohave	2007010680	S23-T35N-R5W S14-T35N-R5W
207	AMC377881	AB 70	Mohave	2007010681	S23-T35N-R5W S14-T35N-R5W S13-T35N-R5W S24-T35N-R5W
208	AMC377882	AB 72	Mohave	2007010682	S24-T35N-R5W S13-T35N-R5W
209	AMC377884	AB 74	Mohave	2007010684	S24-T35N-R5W S13-T35N-R5W
210	AMC377886	AB 76	Mohave	2007010686	S24-T35N-R5W S13-T35N-R5W
211	AMC377888	AB 78	Mohave	2007010688	S24-T35N-R5W S13-T35N-R5W
212	AMC377890	AB 80	Mohave	2007010690	S24-T35N-R5W S13-T35N-R5W
213	AMC377892	AB 82	Mohave	2007010692	S24-T35N-R5W S13-T35N-R5W
214	AMC377894	AB 84	Mohave	2007010694	S24-T35N-R5W S13-T35N-R5W
215	AMC377906	AC 73	Mohave	2007010706	S13-T35N-R5W
216	AMC377907	AC 75	Mohave	2007010707	S13-T35N-R5W
217	AMC377908	AC 77	Mohave	2007010708	S13-T35N-R5W
218	AMC377909	AC 79	Mohave	2007010709	S13-T35N-R5W
219	AMC377910	AC 81	Mohave	2007010710	S13-T35N-R5W
220	AMC377911	AC 83	Mohave	2007010711	S13-T35N-R5W
221	AMC377912	AC 85	Mohave	2007010712	S13-T35N-R5W
222	AMC377913	AC 87	Mohave	2007010713	S13-T35N-R5W S18-T35N-R4W
223	AMC377915	AC 91	Mohave	2007010715	S18-T35N-R4W
224	AMC377916	AC 93	Mohave	2007010716	S18-T35N-R4W



2013 MAINTENANCE FEE PAYMENT  
 Claimant Name: PATRICK HILLARD

BLM  
 Date  
 Stamp

RECEIVED  
 BLM AZ STATE OFFICE  
 2012 AUG 21 A 11:41  
 PHOENIX, ARIZONA

Count	AMC Number	Claim Name	County	Co Record	Sec-Twp-Rng
225	AMC377917	AC 95	Mohave	2007010717	S18-T35N-R4W
226	AMC377947	AF 53	Mohave	2007010601	S10-T35N-R5W S3-T35N-R5W S2-T35N-R5W S11-T35N-R5W
227	AMC377948	AF 55	Mohave	2007010602	S11-T35N-R5W S2-T35N-R5W
228	AMC377949	AF 57	Mohave	2007010603	S11-T35N-R5W S2-T35N-R5W
229	AMC377950	AE 72	Mohave	2007010604	S12-T35N-R5W
230	AMC377951	AE 74	Mohave	2007010605	S12-T35N-R5W
231	AMC377952	AE 75	Mohave	2007010606	S12-T35N-R5W
232	AMC377953	AE 76	Mohave	2007010607	S12-T35N-R5W
233	AMC377954	AE 77	Mohave	2007010608	S12-T35N-R5W
234	AMC377955	AE 78	Mohave	2007010609	S12-T35N-R5W
235	AMC377960	AF 19	Mohave	2007010614	S9-T35N-R5W S4-T35N-R5W
236	AMC377962	AF 21	Mohave	2007010616	S9-T35N-R5W S4-T35N-R5W
237	AMC377964	AF 23	Mohave	2007010618	S9-T35N-R5W S4-T35N-R5W
238	AMC377969	AH 4	Mohave	2007010647	S32-T36N-R5W
239	AMC377970	AH 6	Mohave	2007010648	S32-T36N-R5W
240	AMC377971	AH 8	Mohave	2007010649	S32-T36N-R5W
241	AMC377975	AI 11	Mohave	2007010653	S32-T36N-R5W
242	AMC377977	AI 16	Mohave	2007010655	S32-T36N-R5W S29-T36N-R5W
243	AMC377978	AI 18	Mohave	2007010656	S32-T36N-R5W S29-T36N-R5W
244	AMC377979	AI 19	Mohave	2007010657	S33-T36N-R5W
245	AMC377980	AI 21	Mohave	2007010658	S33-T36N-R5W
246	AMC377982	AI 62	Mohave	2007010623	S35-T36N-R5W S26-T36N-R5W
247	AMC377983	AI 63	Mohave	2007010624	S35-T36N-R5W
248	AMC377984	AI 64	Mohave	2007010625	S35-T36N-R5W S26-T36N-R5W
249	AMC377985	AI 65	Mohave	2007010626	S35-T36N-R5W
250	AMC377986	AI 66	Mohave	2007010627	S35-T36N-R5W S26-T36N-R5W
251	AMC377988	AI 68	Mohave	2007010629	S35-T36N-R5W S26-T36N-R5W
252	AMC377989	AJ 2	Mohave	2007010638	S29-T36N-R5W
253	AMC377990	AJ 4	Mohave	2007010639	S29-T36N-R5W
254	AMC377991	AJ 6	Mohave	2007010640	S29-T36N-R5W
255	AMC377994	AJ 15	Mohave	2007010661	S29-T36N-R5W
256	AMC377996	AJ 17	Mohave	2007010663	S29-T36N-R5W

2013 MAINTENANCE FEE PAYMENT  
 Claimant Name: PATRICK HILLARD

RECEIVED  
 BLM AZ STATE OFFICE  
 2012 AUG 21 A 11:11  
 PHOENIX, ARIZONA  
 BLM  
 Date  
 Stamp

Count	AMC Number	Claim Name	County	Co Record	Sec-Twp-Rng
257	AMC377999	AJ 22	Mohave	2007010666	S28-T36N-R5W
258	AMC378000	AJ 24	Mohave	2007010667	S28-T36N-R5W
259	AMC378001	AJ 65	Mohave	2007010630	S26-T36N-R5W
260	AMC378002	AJ 66	Mohave	2007010631	S26-T36N-R5W
261	AMC378003	AJ 67	Mohave	2007010632	S26-T36N-R5W
262	AMC378004	AJ 68	Mohave	2007010633	S26-T36N-R5W
263	AMC378005	AJ 69	Mohave	2007010634	S26-T36N-R5W
264	AMC378006	AJ 70	Mohave	2007010635	S26-T36N-R5W
265	AMC378009	AK 1	Mohave	2007010641	S29-T36N-R5W S30-T36N-R5W
266	AMC378010	AK 3	Mohave	2007010642	S29-T36N-R5W
267	AMC378011	AK 5	Mohave	2007010643	S29-T36N-R5W
268	AMC378014	AK 15	Mohave	2007010670	S29-T36N-R5W
269	AMC378016	AK 17	Mohave	2007010672	S29-T36N-R5W
270	AMC378024	LR 11	Mohave	2007010644	S30-T36N-R5W
271	AMC378025	LR 12	Mohave	2007010645	S30-T36N-R5W
272	AMC378026	SVN 73	Mohave	2007010746	S14-T38N-R5W
273	AMC378027	SVN 74	Mohave	2007010747	S14-T38N-R5W
274	AMC378028	SVN 75	Mohave	2007010748	S23-T38N-R5W S14-T35N-R5W
275	AMC378042	SVN 89	Mohave	2007010762	S14-T38N-R5W
276	AMC378054	SVN 101	Mohave	2007010774	S23-T38N-R5W
277	AMC378055	SVN 102	Mohave	2007010775	S23-T38N-R5W S24-T38N-R5W
278	AMC378056	SVN 103	Mohave	2007010776	S23-T38N-R5W
279	AMC378057	SVN 104	Mohave	2007010777	S23-T38N-R5W S24-T38N-R5W
280	AMC378061	SVN 108	Mohave	2007010781	S13-T38N-R5W S24-T38N-R5W
281	AMC378063	SVN 110	Mohave	2007010783	S24-T38N-R5W
282	AMC378076	SVN 123	Mohave	2007010796	S13-T38N-R5W S24-T38N-R5W S18-T38N-R4W
283	AMC378078	SVN 125	Mohave	2007010798	S24-T38N-R5W S19-T38N-R4W
284	AMC378194	BB 109	Mohave	2007011163	S29-T38N-R4W
285	AMC378195	BB 110	Mohave	2007011164	S29-T38N-R4W
286	AMC378196	BB 111	Mohave	2007011165	S29-T38N-R4W
287	AMC378197	BB 112	Mohave	2007011166	S29-T38N-R4W
288	AMC378198	BB 113	Mohave	2007011167	S29-T38N-R4W



2013 MAINTENANCE FEE PAYMENT  
 Claimant Name: PATRICK HILLARD

RECEIVED  
 BLM AZ STATE OFFICE  
 2012 AUG 21 A 11:41  
 PHOENIX, ARIZONA  
 BLM  
 Date  
 Stamp

Count	AMC Number	Claim Name	County	Co Record	Sec-Twp-Rng
-------	------------	------------	--------	-----------	-------------

289	AMC378199	BB 114	Mohave	2007011168	S29-T38N-R4W
290	AMC378204	BE 44	Mohave	2007011113	S15-T38N-R5W
291	AMC378205	BE 46	Mohave	2007011114	S15-T38N-R5W
292	AMC378209	BF 24	Mohave	2007011118	S16-T38N-R5W S9-T38N-R5W
293	AMC378211	BF 26	Mohave	2007011120	S16-T38N-R5W S9-T38N-R5W
294	AMC378215	BF 34	Mohave	2007011124	S16-T38N-R5W S9-T38N-R5W
295	AMC378217	BF 36	Mohave	2007011126	S16-T38N-R5W S9-T38N-R5W
296	AMC378223	BF 42	Mohave	2007011132	S15-T38N-R5W S10-T38N-R5W
297	AMC378224	BF 43	Mohave	2007011133	S15-T38N-R5W
298	AMC378225	BF 44	Mohave	2007011134	S15-T38N-R5W S10-T38N-R5W
299	AMC378226	BF 45	Mohave	2007011135	S15-T38N-R5W
300	AMC378228	BG 3	Mohave	2007011149	S7-T38N-R5W S8-T38N-R5W
301	AMC378229	BG 5	Mohave	2007011150	S8-T38N-R5W
302	AMC378230	BG 7	Mohave	2007011151	S8-T38N-R5W
303	AMC378232	BG 23	Mohave	2007011138	S9-T38N-R5W
304	AMC378233	BG 24	Mohave	2007011139	S9-T38N-R5W
305	AMC378234	BG 25	Mohave	2007011140	S9-T38N-R5W
306	AMC378235	BG 26	Mohave	2007011141	S9-T38N-R5W
307	AMC378236	BG 27	Mohave	2007011142	S9-T38N-R5W
308	AMC378237	BG 28	Mohave	2007011143	S9-T38N-R5W
309	AMC378240	BG 41	Mohave	2007011146	S10-T38N-R5W
310	AMC378241	BG 43	Mohave	2007011147	S10-T38N-R5W
311	AMC378246	BG 60	Mohave	2007011105	S11-T38N-R5W
312	AMC378248	BG 62	Mohave	2007011107	S11-T38N-R5W
313	AMC378256	AF 33	Mohave	2007011799	S9-T35N-R5W
314	AMC378257	AF 34	Mohave	2007011800	S4-T35N-R5W
315	AMC378258	AF 35	Mohave	2007011801	S3-T35N-R5W
316	AMC378259	AF 36	Mohave	2007011802	S3-T35N-R5W
317	AMC378260	AF 37	Mohave	2007011803	S3-T35N-R5W
318	AMC378262	AG 36	Mohave	2007011768	S4-T35N-R5W
319	AMC378263	AG 38	Mohave	2007011769	S3-T35N-R5W
320	AMC378264	AG 40	Mohave	2007011770	S3-T35N-R5W

*entered*



2013 MAINTENANCE FEE PAYMENT  
 Claimant Name: PATRICK HILLARD

RECEIVED  
 BLM AZ STATE OFFICE  
 2012 AUG 21 A 11:41  
 PHOENIX, ARIZONA  
 BLM  
 Date  
 Stamp

Count	AMC Number	Claim Name	County	Co Record	Sec-Twp-Rng
321	AMC378265	AG 42	Mohave	2007011771	S3-T35N-R5W S34-T36N-R5W
322	AMC378267	AG 52	Mohave	2007011773	S3-T35N-R5W S34-T36N-R5W
323	AMC378268	AH 35	Mohave	2007011774	S33-T36N-R5W S34-T36N-R5W
324	AMC378269	AH 37	Mohave	2007011775	S34-T36N-R5W
325	AMC378270	AH 39	Mohave	2007011776	S34-T36N-R5W
326	AMC378271	AH 41	Mohave	2007011777	S34-T36N-R5W
327	AMC378272	AH 42	Mohave	2007011778	S34-T36N-R5W
328	AMC378273	AH 43	Mohave	2007011779	S34-T36N-R5W
329	AMC378274	AH 44	Mohave	2007011780	S34-T36N-R5W
330	AMC378275	AH 45	Mohave	2007011781	S34-T36N-R5W
331	AMC378276	AH 46	Mohave	2007011782	S34-T36N-R5W
332	AMC378278	AH 48	Mohave	2007011783	S34-T36N-R5W
333	AMC378281	AH 51	Mohave	2007011787	S34-T36N-R5W
334	AMC378282	AH 52	Mohave	2007011788	S34-T36N-R5W
335	AMC378283	AH 54	Mohave	2007011789	S35-T36N-R5W
336	AMC378284	AH 56	Mohave	2007011790	S35-T36N-R5W
337	AMC378287	AI 41	Mohave	2007011793	S34-T36N-R5W
338	AMC378288	AI 42	Mohave	2007011794	S34-T36N-R5W S27-T36N-R5W
339	AMC378289	AI 43	Mohave	2007011795	S34-T36N-R5W
340	AMC378290	AI 44	Mohave	2007011796	S34-T36N-R5W
341	AMC378291	AI 45	Mohave	2007011797	S34-T36N-R5W
342	AMC378292	AI 46	Mohave	2007011798	S34-T36N-R5W
343	AMC378293	AI 92	Mohave	2007011750	S31-T36N-R4W
344	AMC378294	AI 94	Mohave	2007011751	S30-T36N-R4W
345	AMC378295	AJ 26	Mohave	2007011740	S28-T36N-R5W
346	AMC378296	AJ 28	Mohave	2007011741	S28-T36N-R5W
347	AMC378297	AJ 30	Mohave	2007011742	S28-T36N-R5W
348	AMC378298	AJ 32	Mohave	2007011743	S28-T36N-R5W
349	AMC378299	AJ 34	Mohave	2007011744	S28-T36N-R5W
350	AMC378302	AJ 93	Mohave	2007011754	S30-T36N-R4W
351	AMC378303	AJ 94	Mohave	2007011755	S30-T36N-R4W
352	AMC378304	AJ 95	Mohave	2007011756	S30-T36N-R4W

2013 MAINTENANCE FEE PAYMENT  
 Claimant Name: PATRICK HILLARD

BLM  
 Date  
 Stamp

RECEIVED  
 BLM AZ STATE OFFICE  
 2012 AUG 21 A 11:41  
 PHOENIX, ARIZONA

Count	AMC Number	Claim Name	County	Co Record	Sec-Twp-Rng
353	AMC378305	AJ 96	Mohave	2007011757	S30-T36N-R4W
354	AMC378306	AJ 97	Mohave	2007011758	S30-T36N-R4W
355	AMC378307	AJ 98	Mohave	2007011759	S30-T36N-R4W
356	AMC378310	AJ 101	Mohave	2007011762	S30-T36N-R4W
357	AMC378311	AJ 102	Mohave	2007011763	S30-T36N-R4W
358	AMC378312	AJ 103	Mohave	2007011764	S30-T36N-R4W
359	AMC378313	AJ 104	Mohave	2007011765	S30-T36N-R4W
360	AMC378314	AJ 105	Mohave	2007011766	S30-T36N-R4W
361	AMC378315	AJ 106	Mohave	2007011767	S30-T36N-R4W
362	AMC378317	AK 27	Mohave	2007011746	S28-T36N-R5W
363	AMC378318	AK 29	Mohave	2007011747	S28-T36N-R5W
364	AMC378319	AK 31	Mohave	2007011748	S28-T36N-R5W
365	AMC378320	AK 33	Mohave	2007011749	S28-T36N-R5W
366	AMC378950	DA 75	Coconino	3425035	S28-T39N-R2W
367	AMC378952	DA 77	Coconino	3425037	S28-T39N-R2W
368	AMC378998	DG 1	Coconino	3424811	S13-T39N-R3W S24-T39N-R3W
369	AMC378999	DG 2	Coconino	3424812	S13-T39N-R3W
370	AMC379000	DG 3	Coconino	3424813	S13-T39N-R3W S24-T39N-R3W
371	AMC379001	DG 4	Coconino	3424814	S13-T39N-R3W
372	AMC379002	DG 5	Coconino	3424815	S13-T39N-R3W S24-T39N-R3W
373	AMC379003	DG 6	Coconino	3424816	S13-T39N-R3W
374	AMC379279	AA 46	Mohave	2007014307	S22-T35N-R5W
375	AMC379280	AA 47	Mohave	2007014308	S22-T35N-R5W
376	AMC379281	AA 48	Mohave	2007014309	S22-T35N-R5W
377	AMC379282	AA 49	Mohave	2007014310	S22-T35N-R5W
378	AMC379283	AA 50	Mohave	2007014311	S22-T35N-R5W
379	AMC379285	AA 54	Mohave	2007014313	S23-T35N-R5W
380	AMC379286	AA 56	Mohave	2007014314	S23-T35N-R5W
381	AMC379288	AB 46	Mohave	2007014316	S22-T35N-R5W
382	AMC379290	AB 48	Mohave	2007014318	S22-T35N-R5W S15-T35N-R5W
383	AMC379292	AB 50	Mohave	2007014320	S22-T35N-R5W S15-T35N-R5W
384	AMC379294	AB 52	Mohave	2007014322	S22-T35N-R5W S15-T35N-R5W

2013 MAINTENANCE FEE PAYMENT  
 Claimant Name: PATRICK HILLARD

RECEIVED  
 BLM AZ STATE OFFICE  
 2012 AUG 21 A 11:42  
 PHOENIX, ARIZONA  
 BLM  
 Date  
 Stamp

Count	AMC Number	Claim Name	County	Co Record	Sec-Twp-Rng
385	AMC379295	AB 53	Mohave	2007014323	S23-T35N-R5W
386	AMC379296	AB 55	Mohave	2007014324	S23-T35N-R5W
387	AMC379298	AC 45	Mohave	2007014326	S15-T35N-R5W
388	AMC379299	AC 47	Mohave	2007014327	S15-T35N-R5W
389	AMC379302	AH 53	Mohave	2007014330	S35-T36N-R5W
390	AMC379303	AH 55	Mohave	2007014331	S35-T36N-R5W
391	AMC379307	AJ 37	Mohave	2007014335	S27-T36N-R5W
392	AMC379308	AJ 39	Mohave	2007014336	S27-T36N-R5W
393	AMC379309	AJ 41	Mohave	2007014337	S27-T36N-R5W
394	AMC379332	BC 117	Mohave	2007014274	S20-T38N-R4W S29-T38N-R4W
395	AMC379333	BC 118	Mohave	2007014275	S20-T38N-R4W
396	AMC379334	BC 119	Mohave	2007014276	S20-T38N-R4W S29-T38N-R4W
397	AMC379335	BC 120	Mohave	2007014277	S20-T38N-R4W
398	AMC379342	BD 107	Mohave	2007014284	S19-T38N-R4W
399	AMC379344	BD 109	Mohave	2007014286	S20-T38N-R4W
400	AMC379346	BD 111	Mohave	2007014288	S20-T38N-R4W
401	AMC379348	BD 113	Mohave	2007014290	S20-T38N-R4W
402	AMC379354	BE 104	Mohave	2007014296	S18-T38N-R4W
403	AMC379355	BE 105	Mohave	2007014297	S18-T38N-R4W
404	AMC379356	BE 106	Mohave	2007014298	S18-T38N-R4W
405	AMC379357	BE 107	Mohave	2007014299	S18-T38N-R4W
406	AMC379358	BE 108	Mohave	2007014300	S18-T38N-R4W
407	AMC379359	BE 109	Mohave	2007014301	S17-T38N-R4W S18-T38N-R4W
408	AMC379360	BE 110	Mohave	2007014302	S17-T38N-R4W S18-T38N-R4W
409	AMC379368	DT 26	Mohave	2007015910	S7-T37N-R3W
410	AMC379370	DT 28	Mohave	2007015912	S7-T37N-R3W
411	AMC379375	JUX 1	Mohave	2007015917	S10-T36N-R6W
412	AMC379376	JUX 2	Mohave	2007015918	S10-T36N-R6W
413	AMC379377	JUX 3	Mohave	2007015919	S10-T36N-R6W
414	AMC379378	JUX 4	Mohave	2007015920	S10-T36N-R6W
415	AMC379379	JUX 5	Mohave	2007015921	S10-T36N-R6W
416	AMC379380	JUX 6	Mohave	2007015922	S10-T36N-R6W



2013 MAINTENANCE FEE PAYMENT  
 Claimant Name: PATRICK HILLARD

RECEIVED  
 BLM AZ STATE OFFICE  
 2012 AUG 21 AM 11:12  
 PHOENIX, ARIZONA  
 BLM  
 Date  
 Stamp

Count	AMC Number	Claim Name	County	Co Record	Sec-Twp-Rng
-------	------------	------------	--------	-----------	-------------

417	AMC379381	JUX 7	Mohave	2007015923	S10-T36N-R6W S15-T36N-R6W
418	AMC379385	LR 1	Mohave	2007015873	S31-T36N-R5W
419	AMC379386	LR 2	Mohave	2007015874	S31-T36N-R5W S30-T36N-R5W
420	AMC379387	LR 3	Mohave	2007015875	S31-T36N-R5W
421	AMC379388	LR 4	Mohave	2007015876	S31-T36N-R5W S30-T36N-R5W
422	AMC379389	LR 5	Mohave	2007015877	S31-T36N-R5W
423	AMC379390	LR 6	Mohave	2007015878	S31-T36N-R5W S30-T36N-R5W
424	AMC379391	LR 7	Mohave	2007015879	S31-T36N-R5W
425	AMC379392	LR 8	Mohave	2007015880	S31-T36N-R5W S30-T36N-R5W
426	AMC379395	LR 19	Mohave	2007015883	S31-T36N-R5W
427	AMC379396	LR 20	Mohave	2007015884	S31-T36N-R5W
428	AMC379397	LR 21	Mohave	2007015885	S31-T36N-R5W
429	AMC379398	LR 22	Mohave	2007015886	S30-T36N-R5W
430	AMC379399	LR 23	Mohave	2007015887	S30-T36N-R5W
431	AMC379400	LR 24	Mohave	2007015888	S30-T36N-R5W
432	AMC379401	LR 25	Mohave	2007015889	S30-T36N-R5W
433	AMC379402	LR 26	Mohave	2007015890	S30-T36N-R5W
434	AMC379403	LR 27	Mohave	2007015891	S30-T36N-R5W
435	AMC379404	LR 28	Mohave	2007015892	S30-T36N-R5W
436	AMC379405	LR 29	Mohave	2007015893	S30-T36N-R5W
437	AMC379406	LR 30	Mohave	2007015894	S30-T36N-R5W
438	AMC379407	LR 31	Mohave	2007015895	S25-T36N-R6W
439	AMC379408	LR 32	Mohave	2007015896	S25-T36N-R6W
440	AMC379409	LR 33	Mohave	2007015897	S25-T36N-R6W
441	AMC379410	LR 34	Mohave	2007015898	S25-T36N-R6W S24-T36N-R6W
442	AMC379411	LR 35	Mohave	2007015899	S30-T36N-R5W
443	AMC379412	LR 36	Mohave	2007015900	S30-T36N-R5W S19-T36N-R5W
444	AMC379413	LR 37	Mohave	2007015901	S30-T36N-R5W
445	AMC379414	LR 38	Mohave	2007015902	S30-T36N-R5W S19-T36N-R5W
446	AMC379415	LR 39	Mohave	2007015903	S31-T36N-R6W S6-T35N-R5W
447	AMC379416	LR 40	Mohave	2007015904	S31-T36N-R5W S6-T35N-R5W
448	AMC379417	LR 41	Mohave	2007015905	S31-T36N-R5W S6-T35N-R5W

2013 MAINTENANCE FEE PAYMENT  
 Claimant Name: PATRICK HILLARD

BLM  
 Date  
 Stamp

RECEIVED  
 BLM AZ STATE OFFICE  
 2012 AUG 21 A 11:12  
 PHOENIX, ARIZONA

Count	AMC Number	Claim Name	County	Co Record	Sec-Twp-Rng
449	AMC379418	RLF 6	Mohave	2007015871	S31-T35N-R5W
450	AMC379419	RLF 7	Mohave	2007015872	S31-T35N-R5W
451	AMC379420	CD 19	Mohave	2007015274	S9-T38N-R4W
452	AMC379421	CD 20	Mohave	2007015275	S9-T38N-R4W
453	AMC379422	CD 21	Mohave	2007015276	S9-T38N-R4W
454	AMC379423	CD 22	Mohave	2007015277	S9-T38N-R4W
455	AMC379424	CD 23	Mohave	2007015278	S9-T38N-R4W
456	AMC379425	CD 24	Mohave	2007015279	S9-T38N-R4W
457	AMC379426	CD 26	Mohave	2007015291	S9-T38N-R4W
458	AMC379427	CD 28	Mohave	2007015292	S9-T38N-R4W
459	AMC379428	CD 30	Mohave	2007015293	S9-T38N-R4W S10-T38N-R4W
460	AMC379431	CE 25	Mohave	2007015296	S4-T38N-R4W S9-T38N-R4W
461	AMC379432	CE 27	Mohave	2007015297	S4-T38N-R4W S9-T38N-R4W
462	AMC379433	CE 29	Mohave	2007015298	S4-T38N-R4W S9-T38N-R4W S3-T38N-R4W S10-T38N-R4W
463	AMC379434	CE 31	Mohave	2007015299	S3-T38N-R4W
464	AMC379435	CE 32	Mohave	2007015300	S3-T38N-R4W S10-T38N-R4W
465	AMC379436	CE 33	Mohave	2007015301	S3-T38N-R4W
466	AMC379437	CE 34	Mohave	2007015302	S3-T38N-R4W S10-T38N-R4W
467	AMC379438	CE 35	Mohave	2007015303	S3-T38N-R4W
468	AMC379439	CE 36	Mohave	2007015304	S3-T38N-R4W S10-T38N-R4W
469	AMC379443	CI 28	Mohave	2007015260	S28-T39N-R4W
470	AMC379445	CI 30	Mohave	2007015262	S28-T39N-R4W
471	AMC379470	DA 31	Coconino	3425957	S6-T38N-R2W
472	AMC379471	DA 33	Coconino	3425958	S6-T38N-R2W S5-T38N-R2W
473	AMC379472	DA 35	Coconino	3425959	S5-T38N-R2W
474	AMC379473	DA 37	Coconino	3425960	S5-T38N-R2W
475	AMC379474	DA 38	Coconino	3425961	S5-T38N-R2W S32-T39N-R2W
476	AMC379480	DA 48	Coconino	3425967	S5-T38N-R2W S32-T39N-R2W
477	AMC379481	DA 50	Coconino	3425968	S5-T38N-R2W S32-T39N-R2W
478	AMC379483	DA 52	Coconino	3425970	S5-T38N-R2W S4-T38N-R2W S33-T39N-R2W S32-T39N-R2W
479	AMC379569	BRC 7	Mohave	2007017232	S20-T39N-R3W



2013 MAINTENANCE FEE PAYMENT  
 Claimant Name: PATRICK HILLARD

RECEIVED  
 BLM AZ STATE OFFICE  
 2012 AUG 21 A 11:42  
 PHOENIX, ARIZONA  
 BLM  
 Date  
 Stamp

Count	AMC Number	Claim Name	County	Co Record	Sec-Twp-Rng
-------	------------	------------	--------	-----------	-------------

480	AMC379571	BRC 9	Mohave	2007017234	S20-T39N-R3W
481	AMC379573	BRC 11	Mohave	2007017236	S20-T39N-R3W
482	AMC379577	CEN 3	Mohave	2007017219	S8-T38N-R3W
483	AMC379578	CEN 4	Mohave	2007017220	S6-T38N-R3W
484	AMC379579	CEN 5	Mohave	2007017221	S6-T38N-R3W
485	AMC379580	CEN 6	Mohave	2007017222	S6-T38N-R3W
486	AMC379581	CEN 7	Mohave	2007017223	S7-T38N-R3W S6-T38N-R3W
487	AMC379582	CEN 8	Mohave	2007017224	S7-T38N-R3W
488	AMC379583	CEN 9	Mohave	2007017225	S7-T38N-R3W
489	AMC379589	CF 20	Mohave	2007017208	S4-T38N-R4W
490	AMC379591	CF 22	Mohave	2007017210	S4-T38N-R4W
491	AMC379601	CG 45	Mohave	2007017194	S34-T39N-R4W
492	AMC379603	CG 47	Mohave	2007017196	S34-T39N-R4W
493	AMC379607	LCF 1	Mohave	2007017200	S20-T35N-R5W
494	AMC379608	LCF 2	Mohave	2007017201	S20-T35N-R5W
495	AMC379609	LCF 3	Mohave	2007017202	S20-T35N-R5W
496	AMC379610	OLY 9	Mohave	2007017175	S7-T35N-R4W
497	AMC379611	OLY 10	Mohave	2007017176	S7-T35N-R4W
498	AMC379612	OLY 11	Mohave	2007017177	S7-T35N-R4W
499	AMC379613	PB 17	Mohave	2007017178	S6-T35N-R4W S7-T35N-R4W
500	AMC379614	PB 18	Mohave	2007017179	S7-T35N-R4W
501	AMC379615	PB 19	Mohave	2007017180	S7-T35N-R4W
502	AMC379616	RCA 1	Mohave	2007017213	S21-T36N-R5W
503	AMC379617	RCA 2	Mohave	2007017214	S21-T36N-R5W
504	AMC379618	RCA 3	Mohave	2007017215	S16-T36N-R5W
505	AMC379619	RCA 4	Mohave	2007017216	S16-T36N-R5W
506	AMC379620	RY 3	Mohave	2007017211	S25-T36N-R5W
507	AMC379622	SS 7	Mohave	2007017181	S6-T35N-R4W S1-T35N-R5W
508	AMC379623	SS 8	Mohave	2007017182	S6-T35N-R4W
509	AMC379624	SS 9	Mohave	2007017183	S6-T35N-R4W
510	AMC379625	SS 10	Mohave	2007017184	S6-T35N-R4W
511	AMC379681	BRC 13	Mohave	2007018457	S20-T39N-R3W



2013 MAINTENANCE FEE PAYMENT  
 Claimant Name: PATRICK HILLARD

BLM  
 Date  
 Stamp

RECEIVED  
 BLM AZ STATE OFFICE  
 2012 AUG 21 A 11:11 AM  
 PHOENIX, ARIZONA

Count	AMC Number	Claim Name	County	Co Record	Sec-Twp-Rng
512	AMC379682	BRC 14	Mohave	2007018458	S20-T39N-R3W
513	AMC379683	BRC 15	Mohave	2007018459	S29-T39N-R3W
514	AMC379684	BRC 16	Mohave	2007018460	S29-T39N-R3W
515	AMC379685	BRC 17	Mohave	2007018461	S29-T39N-R3W
516	AMC379686	BRC 18	Mohave	2007018462	S29-T39N-R3W
517	AMC379687	BRC 19	Mohave	2007018463	S29-T39N-R3W
518	AMC379688	BRC 20	Mohave	2007018464	S30-T39N-R3W
519	AMC379706	CL 76	Mohave	2007018453	S13-T39N-R4W
520	AMC379710	QWP 1	Mohave	2007018465	S20-T36N-R4W
521	AMC379711	QWP 2	Mohave	2007018466	S20-T36N-R4W
522	AMC379712	QWP 3	Mohave	2007018467	S20-T36N-R4W
523	AMC379713	QWP 4	Mohave	2007018468	S20-T36N-R4W
524	AMC379714	QWP 5	Mohave	2007018469	S20-T36N-R4W
525	AMC379715	TWO 11	Mohave	2007018430	S14-T37N-R6W
526	AMC379716	TWO 12	Mohave	2007018431	S14-T37N-R6W
527	AMC379717	TWO 13	Mohave	2007018432	S14-T37N-R6W
528	AMC379718	TWO 14	Mohave	2007018433	S14-T37N-R6W
529	AMC379912	BG 91	Mohave	2007019724	S12-T38N-R5W
530	AMC379913	BG 92	Mohave	2007019725	S12-T38N-R5W
531	AMC379914	BG 93	Mohave	2007019726	S7-T38N-R4W
532	AMC379915	BG 94	Mohave	2007019727	S7-T38N-R4W
533	AMC379916	BG 95	Mohave	2007019728	S7-T38N-R4W
534	AMC379917	BG 96	Mohave	2007019729	S7-T38N-R4W
535	AMC379918	BG 97	Mohave	2007019730	S7-T38N-R4W
536	AMC379919	BG 98	Mohave	2007019731	S7-T38N-R4W
537	AMC379920	BG 99	Mohave	2007019732	S7-T38N-R4W
538	AMC379921	BG 101	Mohave	2007019733	S7-T38N-R4W
539	AMC379922	BG 103	Mohave	2007019734	S7-T38N-R4W
540	AMC379923	BG 105	Mohave	2007019735	S7-T38N-R4W
541	AMC379925	CP 5	Mohave	2007019737	S22-T36N-R4W
542	AMC379926	CP 6	Mohave	2007019738	S22-T36N-R4W
543	AMC379927	CP 7	Mohave	2007019739	S22-T36N-R4W

2013 MAINTENANCE FEE PAYMENT  
 Claimant Name: PATRICK HILLARD

BLM  
 Date  
 Stamp

RECEIVED  
 BLM AZ STATE OFFICE  
 2012 AUG 21 A 11:42  
 PHOENIX, ARIZONA

Count	AMC Number	Claim Name	County	Co Record	Sec-Twp-Rng
544	AMC379929	CP 9	Mohave	2007019741	S22-T36N-R4W
545	AMC379930	CP 10	Mohave	2007019742	S22-T36N-R4W
546	AMC379931	CP 11	Mohave	2007019743	S22-T36N-R4W
547	AMC379932	CP 12	Mohave	2007019744	S22-T36N-R4W
548	AMC379934	CP 14	Mohave	2007019746	S22-T36N-R4W
549	AMC379935	CP 15	Mohave	2007019747	S22-T36N-R4W
550	AMC379936	CP 16	Mohave	2007019748	S22-T36N-R4W
551	AMC379937	CP 17	Mohave	2007019749	S22-T36N-R4W
552	AMC379938	CP 18	Mohave	2007019750	S23-T36N-R4W S22-T36N-R4W
553	AMC379939	ER 3	Mohave	2007019717	S16-T36N-R4W
554	AMC379940	ER 4	Mohave	2007019718	S16-T36N-R4W
555	AMC379944	RDG 3	Mohave	2007019714	S9-T36N-R4W
556	AMC379945	RDG 4	Mohave	2007019715	S9-T36N-R4W
557	AMC379946	RDG 5	Mohave	2007019716	S16-T36N-R4W
558	AMC379947	RITZ 1	Coconino	3427846	S14-T39N-R3W
559	AMC379948	RITZ 2	Coconino	3427847	S14-T39N-R3W
560	AMC379949	RITZ 3	Coconino	3427848	S14-T39N-R3W
561	AMC379950	RITZ 4	Coconino	3427849	S11-T39N-R3W
562	AMC379951	RITZ 5	Coconino	3427850	S11-T39N-R3W
563	AMC379952	RITZ 6	Coconino	3427851	S14-T39N-R3W
564	AMC379955	RITZ 9	Coconino	3427854	S11-T39N-R3W
565	AMC379956	RITZ 10	Coconino	3427855	S11-T39N-R3W
566	AMC380426	FAO 82	Mohave	2007022914	S21-T38N-R6W
567	AMC380427	FAO 84	Mohave	2007022915	S21-T38N-R6W
568	AMC380428	FA 77	Mohave	2007022916	S22-T38N-R6W S21-T38N-R6W
569	AMC380429	FA 79	Mohave	2007022917	S22-T38N-R6W S21-T38N-R6W
570	AMC380430	FA 81	Mohave	2007022918	S22-T38N-R6W S21-T38N-R6W
571	AMC380431	FA 83	Mohave	2007022919	S22-T38N-R6W S21-T38N-R6W
572	AMC380433	FA 85	Mohave	2007022921	S22-T38N-R6W S21-T38N-R6W
573	AMC380434	FA 86	Mohave	2007022922	S22-T38N-R6W
574	AMC380436	FA 88	Mohave	2007022924	S22-T38N-R6W
575	AMC380438	FA 90	Mohave	2007022926	S15-T38N-R6W S22-T38N-R6W

2013 MAINTENANCE FEE PAYMENT  
 Claimant Name: PATRICK HILLARD

RECEIVED  
 BLM AZ STATE OFFICE  
 2012 AUG 21 AM 11:30  
 PHOENIX, ARIZONA  
 BLM  
 Date  
 Stamp

Count	AMC Number	Claim Name	County	Co Record	Sec-Twp-Rng
576	AMC380441	FB 87	Mohave	2007022929	S22-T38N-R6W
577	AMC380442	FB 88	Mohave	2007022930	S22-T38N-R6W
578	AMC380443	FB 89	Mohave	2007022931	S22-T38N-R6W S15-T38N-R6W
579	AMC380444	FB 90	Mohave	2007022932	S22-T38N-R6W S15-T38N-R6W
580	AMC380445	FE 71	Mohave	2007022933	S24-T38N-R6W
581	AMC380446	FE 73	Mohave	2007022934	S24-T38N-R6W
582	AMC380449	FE 89	Mohave	2007022937	S13-T38N-R6W S24-T38N-R6W
583	AMC380450	FE 90	Mohave	2007022938	S13-T38N-R6W S24-T38N-R6W
584	AMC380451	FE 91	Mohave	2007022939	S13-T38N-R6W
585	AMC380452	FE 92	Mohave	2007022940	S13-T38N-R6W
586	AMC380455	FF 76	Mohave	2007022943	S24-T38N-R6W S19-T38N-R6W
587	AMC380456	FF 78	Mohave	2007022944	S24-T38N-R6W S19-T38N-R6W
588	AMC380457	FF 80	Mohave	2007022945	S24-T38N-R6W S19-T38N-R6W
589	AMC380458	FF 82	Mohave	2007022946	S24-T38N-R6W S19-T38N-R6W
590	AMC380461	FG 77	Mohave	2007022949	S19-T38N-R5W
591	AMC380462	FG 79	Mohave	2007022950	S19-T38N-R5W
592	AMC380463	FG 81	Mohave	2007022951	S19-T38N-R5W
593	AMC380464	FG 83	Mohave	2007022952	S19-T38N-R5W
594	AMC380466	FA 40	Mohave	2007022954	S34-T38N-R6W
595	AMC380467	FA 42	Mohave	2007022955	S34-T38N-R6W
596	AMC380468	FA 44	Mohave	2007022956	S34-T38N-R6W
597	AMC380476	FA 60	Mohave	2007022964	S27-T38N-R6W
598	AMC380477	FA 62	Mohave	2007022965	S27-T38N-R6W
599	AMC380479	FB 39	Mohave	2007022967	S34-T38N-R6W
600	AMC380480	FB 41	Mohave	2007022968	S34-T38N-R6W
601	AMC380481	FB 43	Mohave	2007022969	S34-T38N-R6W
602	AMC380489	FB 59	Mohave	2007022977	S27-T38N-R6W
603	AMC380490	FB 61	Mohave	2007022978	S27-T38N-R6W
604	AMC380506	FC 86	Mohave	2007022994	S23-T38N-R6W
605	AMC380508	FC 88	Mohave	2007022996	S23-T38N-R6W
606	AMC380511	FD 61	Mohave	2007022999	S26-T38N-R6W
607	AMC380512	FD 62	Mohave	2007023000	S26-T38N-R6W S25-T38N-R6W



2013 MAINTENANCE FEE PAYMENT  
 Claimant Name: PATRICK HILLARD

BLM  
 Date  
 Stamp

RECEIVED  
 BLM AZ STATE OFFICE  
 PHOENIX, ARIZONA  
 2012 AUG 21 A

Count	AMC Number	Claim Name	County	Co Record	Sec-Twp-Rng
-------	------------	------------	--------	-----------	-------------

608	AMC380513	FD 63	Mohave	2007023001	S26-T38N-R6W
609	AMC380514	FD 64	Mohave	2007023002	S26-T38N-R6W S25-T38N-R6W
610	AMC380515	FD 65	Mohave	2007023003	S26-T38N-R6W
611	AMC380516	FD 66	Mohave	2007023004	S26-T38N-R6W S25-T38N-R6W
612	AMC380521	FD 71	Mohave	2007023009	S23-T38N-R6W S26-T38N-R6W
613	AMC380522	FD 72	Mohave	2007023010	S23-T38N-R6W S25-T38N-R6W S26-T38N-R6W S24-T38N-R6W
614	AMC380523	FD 73	Mohave	2007023011	S23-T38N-R6W
615	AMC380524	FD 74	Mohave	2007023012	S23-T38N-R6W S24-T38N-R6W
616	AMC380525	FD 75	Mohave	2007023013	S23-T38N-R6W
617	AMC380526	FD 76	Mohave	2007023014	S23-T38N-R6W S24-T38N-R6W
618	AMC380527	FD 77	Mohave	2007023015	S23-T38N-R6W
619	AMC380528	FD 78	Mohave	2007023016	S23-T38N-R6W S24-T38N-R6W
620	AMC380529	FD 79	Mohave	2007023017	S23-T38N-R6W
621	AMC380530	FD 80	Mohave	2007023018	S23-T38N-R6W S24-T38N-R6W
622	AMC380531	FD 81	Mohave	2007023019	S23-T38N-R6W
623	AMC380532	FD 82	Mohave	2007023020	S23-T38N-R6W S24-T38N-R6W
624	AMC380533	FD 83	Mohave	2007023021	S23-T38N-R6W
625	AMC380534	FD 84	Mohave	2007023022	S23-T38N-R6W
626	AMC380535	FD 85	Mohave	2007023023	S23-T38N-R6W
627	AMC380537	FD 87	Mohave	2007023025	S23-T38N-R6W
628	AMC380543	GG 43	Mohave	2007023031	S22-T38N-R4W S27-T38N-R4W
629	AMC380544	GG 44	Mohave	2007023032	S22-T38N-R4W
630	AMC380545	GG 45	Mohave	2007023033	S22-T38N-R4W S27-T38N-R4W
631	AMC380547	GG 47	Mohave	2007023035	S23-T38N-R4W S22-T38N-R4W S27-T38N-R4W S26-T38N-R4W
632	AMC380548	GG 48	Mohave	2007023036	S23-T38N-R4W S22-T38N-R4W
633	AMC380549	GG 49	Mohave	2007023037	S23-T38N-R4W S26-T38N-R4W
634	AMC380550	GG 50	Mohave	2007023038	S23-T38N-R4W
635	AMC380551	GG 51	Mohave	2007023039	S23-T38N-R4W S26-T38N-R4W
636	AMC380552	GG 52	Mohave	2007023040	S23-T38N-R4W
637	AMC380553	GG 53	Mohave	2007023041	S23-T38N-R4W S26-T38N-R4W
638	AMC380555	GE 26	Mohave	2007023043	S28-T38N-R4W

2013 MAINTENANCE FEE PAYMENT  
 Claimant Name: PATRICK HILLARD

BLM  
 Date  
 Stamp

RECEIVED  
 BLM AZ STATE OFFICE  
 2012 AUG 21 A 11:42  
 PHOENIX, ARIZONA

Count	AMC Number	Claim Name	County	Co Record	Sec-Twp-Rng
-------	------------	------------	--------	-----------	-------------

639	AMC380556	GE 28	Mohave	2007023044	S28-T38N-R4W
640	AMC380557	GE 30	Mohave	2007023045	S27-T38N-R4W S28-T38N-R4W
641	AMC380560	GF 27	Mohave	2007023048	S28-T38N-R4W
642	AMC380561	GF 28	Mohave	2007023049	S27-T38N-R4W S28-T38N-R4W
643	AMC380562	GF 29	Mohave	2007023050	S27-T38N-R4W
644	AMC380563	GF 30	Mohave	2007023051	S28-T38N-R4W S27-T38N-R4W
645	AMC380565	GF 32	Mohave	2007023053	S27-T38N-R4W
646	AMC380568	GG 27	Mohave	2007023056	S21-T38N-R4W S28-T38N-R4W
647	AMC380569	GG 28	Mohave	2007023057	S21-T38N-R4W
648	AMC380570	GG 29	Mohave	2007023058	S21-T38N-R4W S28-T38N-R4W S27-T38N-R4W S22-T38N-R4W
649	AMC380571	GG 30	Mohave	2007023059	S21-T38N-R4W S22-T38N-R4W
650	AMC380572	GG 31	Mohave	2007023060	S22-T38N-R4W S27-T38N-R4W
651	AMC380573	GG 32	Mohave	2007023061	S22-T38N-R4W
652	AMC380587	FH 21	Mohave	2007023075	S5-T37N-R5W S6-T37N-R5W
653	AMC380588	FH 22	Mohave	2007023076	S5-T37N-R5W
654	AMC380589	FH 23	Mohave	2007023077	S5-T37N-R5W S6-T37N-R5W
655	AMC380590	FH 24	Mohave	2007023078	S5-T37N-R5W
656	AMC380591	FH 26	Mohave	2007023079	S5-T37N-R5W
657	AMC380635	FK 17	Mohave	2007023123	S9-T37N-R5W
658	AMC380636	FK 18	Mohave	2007023124	S9-T37N-R5W S10-T37N-R5W
659	AMC380637	FK 19	Mohave	2007023125	S4-T37N-R5W
660	AMC380638	FK 20	Mohave	2007023126	S4-T37N-R5W S3-T37N-R5W
661	AMC380653	GG 7	Mohave	2007023141	S20-T38N-R4W S29-T38N-R4W
662	AMC380654	GG 8	Mohave	2007023142	S20-T38N-R4W
663	AMC380656	GG 10	Mohave	2007023144	S20-T38N-R4W
664	AMC380657	GG 11	Mohave	2007023145	S20-T38N-R4W S29-T38N-R4W S21-T38N-R4W S28-T38N-R4W
665	AMC380658	GG 12	Mohave	2007023146	S20-T38N-R4W S21-T38N-R4W
666	AMC380659	GG 13	Mohave	2007023147	S21-T38N-R4W S28-T38N-R4W
667	AMC380660	GG 14	Mohave	2007023148	S21-T38N-R4W
668	AMC380740	AI 23	Mohave	2007023943	S33-T36N-R5W
669	AMC380742	BE 8	Mohave	2007023991	S17-T38N-R5W





2013 MAINTENANCE FEE PAYMENT  
 Claimant Name: PATRICK HILLARD

RECEIVED  
 BLM AZ STATE OFFICE  
 2012 AUG 21 A 11:12  
 PHOENIX, ARIZONA  
 BLM  
 Date  
 Stamp

Count	AMC Number	Claim Name	County	Co Record	Sec-Twp-Rng
-------	------------	------------	--------	-----------	-------------

670	AMC380743	BE 10	Mohave	2007023992	S17-T38N-R5W
671	AMC380749	BE 48	Mohave	2007023862	S15-T38N-R5W
672	AMC380750	BE 50	Mohave	2007023863	S15-T38N-R5W
673	AMC380752	BF 7	Mohave	2007023995	S17-T38N-R5W
674	AMC380754	BF 9	Mohave	2007023997	S17-T38N-R5W
675	AMC380764	BF 47	Mohave	2007023865	S15-T38N-R5W
676	AMC380765	BF 49	Mohave	2007023866	S15-T38N-R5W
677	AMC380767	BG 9	Mohave	2007024003	S8-T38N-R5W
678	AMC380769	BG 11	Mohave	2007024005	S8-T38N-R5W
679	AMC380783	BH 31	Mohave	2007023923	S9-T38N-R5W
680	AMC380785	BH 33	Mohave	2007023925	S9-T38N-R5W
681	AMC380811	EA 8	Mohave	2007024009	S11-T36N-R6W
682	AMC380812	EA 10	Mohave	2007024010	S11-T36N-R6W
683	AMC380813	EA 12	Mohave	2007024011	S11-T36N-R6W
684	AMC380816	EA 33	Mohave	2007024033	S35-T37N-R6W S2-T36N-R6W
685	AMC380817	EA 34	Mohave	2007024034	S35-T37N-R6W S2-T36N-R6W
686	AMC380818	EA 35	Mohave	2007024035	S35-T37N-R6W
687	AMC380819	EA 36	Mohave	2007024036	S35-T37N-R6W
688	AMC380820	EA 37	Mohave	2007024037	S35-T37N-R6W
689	AMC380821	EA 38	Mohave	2007024038	S35-T37N-R6W
690	AMC380822	EA 40	Mohave	2007024039	S35-T37N-R6W
691	AMC380823	EA 42	Mohave	2007024040	S35-T37N-R6W
692	AMC380826	EB 7	Mohave	2007024012	S11-T36N-R6W
693	AMC380827	EB 9	Mohave	2007024013	S11-T36N-R6W
694	AMC380828	EB 11	Mohave	2007024014	S11-T36N-R6W
695	AMC380829	EB 15	Mohave	2007024015	S2-T36N-R6W S11-T36N-R6W
696	AMC380830	EB 16	Mohave	2007024016	S11-T36N-R6W S12-T36N-R6W S2-T36N-R6W S1-T36N-R6W
697	AMC380832	EB 18	Mohave	2007024018	S2-T36N-R6W S1-T36N-R6W
698	AMC380834	EB 20	Mohave	2007024020	S2-T36N-R6W S1-T36N-R6W
699	AMC380836	EB 22	Mohave	2007024022	S2-T36N-R6W S1-T36N-R6W
700	AMC380837	EB 37	Mohave	2007024042	S36-T37N-R6W S35-T37N-R6W
701	AMC380838	EB 39	Mohave	2007024043	S36-T37N-R6W S35-T37N-R6W

2013 MAINTENANCE FEE PAYMENT  
 Claimant Name: PATRICK HILLARD

RECEIVED  
 BLM AZ STATE OFFICE  
 2012 AUG 21 A 11:42  
 PHOENIX, ARIZONA  
 BLM  
 Date  
 Stamp

Count	AMC Number	Claim Name	County	Co Record	Sec-Twp-Rng
702	AMC380840	EB 41	Mohave	2007024045	S36-T37N-R6W S35-T37N-R6W
703	AMC380841	EB 43	Mohave	2007024046	S35-T37N-R6W S36-T37N-R6W
704	AMC380848	ED 8	Mohave	2007024048	S7-T36N-R5W
705	AMC380849	ED 10	Mohave	2007024049	S7-T36N-R5W
706	AMC380856	ED 42	Mohave	2007023869	S31-T37N-R5W
707	AMC380857	ED 43	Mohave	2007023870	S31-T37N-R5W
708	AMC380858	ED 44	Mohave	2007023871	S31-T37N-R5W
709	AMC380859	ED 45	Mohave	2007023872	S31-T37N-R5W
710	AMC380860	ED 46	Mohave	2007023873	S31-T37N-R5W
711	AMC380861	EE 5	Mohave	2007024051	S7-T36N-R5W
712	AMC380862	EE 7	Mohave	2007024052	S7-T36N-R5W
713	AMC380863	EE 9	Mohave	2007024053	S7-T36N-R5W
714	AMC380867	EG 7	Mohave	2007023888	S8-T36N-R5W
715	AMC380868	EG 8	Mohave	2007023889	S8-T36N-R5W S9-T36N-R5W
716	AMC380869	EG 9	Mohave	2007023890	S8-T36N-R5W
717	AMC380870	EG 10	Mohave	2007023891	S8-T36N-R5W S9-T36N-R5W
718	AMC380871	EG 11	Mohave	2007023892	S8-T36N-R5W
719	AMC380872	EG 12	Mohave	2007023893	S8-T36N-R5W S9-T36N-R5W
720	AMC380874	EG 14	Mohave	2007023895	S8-T36N-R5W S9-T36N-R5W
721	AMC380875	EG 16	Mohave	2007023896	S9-T36N-R5W S8-T36N-R5W S5-T36N-R5W S4-T36N-R5W
722	AMC380876	EH 6	Mohave	2007023897	S9-T36N-R5W
723	AMC380877	EH 8	Mohave	2007023898	S9-T36N-R5W
724	AMC380878	EH 10	Mohave	2007023899	S9-T36N-R5W
725	AMC380879	EH 11	Mohave	2007023900	S9-T36N-R5W
726	AMC380880	EH 13	Mohave	2007023901	S9-T36N-R5W
727	AMC380881	EH 15	Mohave	2007023902	S9-T36N-R5W S4-T36N-R5W
728	AMC380882	EH 25	Mohave	2007023903	S4-T36N-R5W
729	AMC380883	EH 27	Mohave	2007023904	S4-T36N-R5W
730	AMC380884	EH 29	Mohave	2007023905	S4-T36N-R5W
731	AMC380885	EH 47	Mohave	2007023874	S33-T37N-R5W
732	AMC380886	EH 48	Mohave	2007023875	S33-T37N-R5W
733	AMC380887	EH 49	Mohave	2007023876	S33-T37N-R5W S28-T37N-R5W



2013 MAINTENANCE FEE PAYMENT  
 Claimant Name: PATRICK HILLARD

BLM  
 Date  
 Stamp

RECEIVED  
 BLM AZ STATE OFFICE  
 2012 AUG 21 A 11:42  
 PHOENIX, ARIZONA

Count	AMC Number	Claim Name	County	Co Record	Sec-Twp-Rng
-------	------------	------------	--------	-----------	-------------

734	AMC380888	EH 50	Mohave	2007023877	S33-T37N-R5W S28-T37N-R5W
735	AMC380889	EH 51	Mohave	2007023878	S28-T37N-R5W
736	AMC380890	EH 52	Mohave	2007023879	S28-T37N-R5W
737	AMC380891	EI 5	Mohave	2007023906	S9-T36N-R5W
738	AMC380892	EI 7	Mohave	2007023907	S9-T36N-R5W
739	AMC380893	EI 9	Mohave	2007023908	S9-T36N-R5W
740	AMC380901	EK 2	Mohave	2007023880	S11-T36N-R5W
741	AMC380902	EK 4	Mohave	2007023881	S11-T36N-R5W
742	AMC380903	EK 6	Mohave	2007023882	S11-T36N-R5W
743	AMC380905	EK 28	Mohave	2007023984	S2-T36N-R5W
744	AMC380906	EK 30	Mohave	2007023985	S2-T36N-R5W
745	AMC380907	EK 32	Mohave	2007023986	S2-T36N-R5W
746	AMC380909	EK 39	Mohave	2007023975	S35-T37N-R5W S34-T37N-R5W
747	AMC380911	EK 41	Mohave	2007023977	S35-T37N-R5W S34-T37N-R5W
748	AMC380914	EL 1	Mohave	2007023883	S11-T36N-R5W
749	AMC380915	EL 3	Mohave	2007023884	S11-T36N-R5W
750	AMC380916	EL 5	Mohave	2007023885	S11-T36N-R5W
751	AMC380918	EL 27	Mohave	2007023988	S2-T36N-R5W
752	AMC380919	EL 29	Mohave	2007023989	S2-T36N-R5W
753	AMC380920	EL 31	Mohave	2007023990	S2-T36N-R5W
754	AMC380931	FE 5	Mohave	2007024070	S12-T37N-R6W
755	AMC380932	FE 7	Mohave	2007024071	S12-T37N-R6W
756	AMC380933	FE 9	Mohave	2007024072	S12-T37N-R6W
757	AMC380949	FM 45	Mohave	2007023948	S34-T38N-R5W
758	AMC380951	FM 47	Mohave	2007023950	S34-T38N-R5W
759	AMC380952	FM 48	Mohave	2007023951	S35-T38N-R5W
760	AMC380953	FM 49	Mohave	2007023952	S34-T38N-R5W
761	AMC380954	FM 50	Mohave	2007023953	S35-T38N-R5W
762	AMC380958	FN 47	Mohave	2007023957	S35-T38N-R5W
763	AMC380959	FN 49	Mohave	2007023958	S35-T38N-R5W
764	AMC380963	POI 6	Coconino	3429400	S11-T38N-R3W S10-T38N-R3W
765	AMC380964	POI 7	Coconino	3429401	S11-T38N-R3W

2013 MAINTENANCE FEE PAYMENT  
 Claimant Name: PATRICK HILLARD

RECEIVED  
 BLM AZ STATE OFFICE  
 2012 AUG 21 A 11:12  
 PHOENIX, ARIZONA  
 BLM  
 Date  
 Stamp

Count	AMC Number	Claim Name	County	Co Record	Sec-Twp-Rng
766	AMC380965	POI 8	Coconino	3429402	S11-T38N-R3W
767	AMC380966	POI 9	Coconino	3429403	S11-T38N-R3W
768	AMC380967	POI 10	Coconino	3429404	S11-T38N-R3W
769	AMC380968	POI 11	Coconino	3429405	S11-T38N-R3W
770	AMC380969	POI 12	Coconino	3429406	S11-T38N-R3W
771	AMC380970	POI 13	Coconino	3429407	S11-T38N-R3W
772	AMC380971	POI 14	Coconino	3429408	S11-T38N-R3W
773	AMC380974	SH 22	Mohave	2007023933	S21-T39N-R4W
774	AMC380975	SH 23	Mohave	2007023934	S21-T39N-R4W S28-T39N-R4W
775	AMC380976	STH 3	Mohave	2007024062	S20-T36N-R4W
776	AMC380977	STH 4	Mohave	2007024063	S20-T36N-R4W
777	AMC380978	STH 5	Mohave	2007024064	S20-T36N-R4W
778	AMC380979	WB 1	Mohave	2007023929	S11-T36N-R4W
779	AMC380980	WB 2	Mohave	2007023930	S11-T36N-R4W
780	AMC381698	KLR 1	Coconino	3432582	S3-T38N-R3W
781	AMC381699	KLR 2	Coconino	3432583	S3-T38N-R3W S34-T39N-R3W
782	AMC381700	KLR 3	Coconino	3432584	S3-T38N-R3W
783	AMC381701	KLR 4	Coconino	3432585	S3-T38N-R3W S34-T39N-R3W
784	AMC381714	BD 18	Mohave	2007032401	S20-T38N-R5W
785	AMC381715	BD 20	Mohave	2007032402	S20-T38N-R5W
786	AMC381716	BD 22	Mohave	2007032403	S21-T38N-R5W S20-T38N-R5W
787	AMC381717	BG 109	Mohave	2007032393	S8-T38N-R4W
788	AMC381719	BG 111	Mohave	2007032395	S8-T38N-R4W
789	AMC381721	BG 113	Mohave	2007032397	S8-T38N-R4W
790	AMC381723	CA 7	Mohave	2007032404	S20-T38N-R4W
791	AMC381724	CA 9	Mohave	2007032405	S20-T38N-R4W
792	AMC381725	CA 11	Mohave	2007032406	S21-T38N-R4W
793	AMC381727	CEN 10	Mohave	2007032399	S6-T38N-R3W S31-T39N-R3W
794	AMC381741	FD 39	Mohave	2007032419	S35-T38N-R6W
795	AMC381743	FD 41	Mohave	2007032421	S35-T38N-R6W
796	AMC381745	FD 43	Mohave	2007032423	S35-T38N-R6W
797	AMC381746	FD 44	Mohave	2007032424	S35-T38N-R6W S36-T38N-R6W



2013 MAINTENANCE FEE PAYMENT  
 Claimant Name: PATRICK HILLARD

BLM  
 Date  
 Stamp

RECEIVED  
 BLM AZ STATE OFFICE  
 2012 AUG 21 AM 11:12  
 PHOENIX, ARIZONA

Count	AMC Number	Claim Name	County	Co Record	Sec-Twp-Rng
798	AMC381747	FD 45	Mohave	2007032425	S35-T38N-R6W
799	AMC381748	FD 46	Mohave	2007032426	S35-T38N-R6W S36-T38N-R6W
800	AMC381749	FD 47	Mohave	2007032427	S35-T38N-R6W
801	AMC381750	FD 48	Mohave	2007032428	S35-T38N-R6W S36-T38N-R6W
802	AMC381751	FD 49	Mohave	2007032429	S35-T38N-R6W
803	AMC381752	FD 50	Mohave	2007032430	S35-T38N-R6W S36-T38N-R6W
804	AMC381757	FE 33	Mohave	2007032435	S1-T37N-R6W
805	AMC381759	FE 35	Mohave	2007032437	S1-T37N-R6W S36-T38N-R6W
806	AMC381774	FT 30	Mohave	2007032390	S16-T38N-R4W
807	AMC381775	FT 31	Mohave	2007032391	S16-T38N-R4W
808	AMC381776	FT 32	Mohave	2007032392	S16-T38N-R4W
809	AMC383152	WB 23	Mohave	2007045286	S22-T38N-R5W
810	AMC383153	WB 24	Mohave	2007045287	S22-T38N-R5W S27-T38N-R5W
811	AMC383154	WB 25	Mohave	2007045288	S22-T38N-R5W
812	AMC383155	WB 26	Mohave	2007045289	S22-T38N-R5W S27-T38N-R5W

**United States Department of the Interior**  
**Bureau of Land Management**  
 LANDS/RECREATION & PLANNING  
 ONE N CENTRAL AVE  
 PHOENIX, AZ 85004 -2203  
 Phone: 602-417-9200

Receipt

No: 2636905

<b>Transaction #:</b> 2717506	
<b>Date of Transaction:</b> 08/22/2012	
CUSTOMER:	
QUATERRA ALASKA INC 2182 S DOVER WAY LAKEWOOD, CO 80227-2314 US	

LINE #	QTY	DESCRIPTION	REMARKS	UNIT PRICE	TOTAL
1	1.00	LOCATABLE MINERALS / MINING CLAIMS-NOT NEW-UNADJUD, ONE AUTH NO. ONLY / MINING CLAIM MONEY RECEIVED <b>CASES: AMC366091/\$141120.00</b>	MAINT FEE PYMNT (1008) 2013	- n/a -	141120.00
<b>TOTAL:</b>					<b>\$141,120.00</b>

PAYMENT INFORMATION			
1	AMOUNT:	141120.00	POSTMARKED: N/A
	TYPE:	CHECK	RECEIVED: 08/21/2012
	CHECK NO:	1273	
	NAME:	QUATERRA ALASKA INC PO BOX 388 KANAB UT 84741 US	

REMARKS

This receipt was generated by the automated BLM Collections and Billing System and is a paper representation of a portion of the official electronic record contained therein.

2013 MAINTENANCE FEE PAYMENT

Claimant Name: **North Exploration LLC**

Address: **1295 N. Bluff St.**

City: **St. George**

State: **UT**

Zip: **84770**

Telephone: **435-673-5678**

E-mail address:

Signature: *Judy M Pratt, agent*

BLM  
Date  
Stamp

PHOENIX, ARIZONA

2012 AUG 21 A 11:42

RECEIVED  
BLM AZ STATE OFFICE

CLAIMS AS SHOWN IN ATTACHED LISTING

No. of claims: 69 x \$140 = \$9660.00

Check No: 1273 Init. A.H.

Receipt No.: 2636905

**For BLM Use Only**

2013 MAINTENANCE FEE PAYMENT  
 Claimant Name: North Exploration LLC

RECEIVED  
 BLM AZ STATE OFFICE  
 2012 AUG 21 A 11:42  
 PHOENIX, ARIZONA  
 BLM  
 Date  
 Stamp

Claim Count	BLM Number	Claim/Site Name	County	County Record	Sec - Twp - Rng
-------------	------------	-----------------	--------	---------------	-----------------

1	AMC364334	JH 3460	Mohave	2005011237	S13-T35N-R5W S18-T35N-R4W
2	AMC364335	JH 3462	Mohave	2005011238	S13-T35N-R5W S18-T35N-R4W
3	AMC364354	LIR 1	Mohave	2005013139	S2-T35N-R5W S35-T36N-R5W
4	AMC364356	LIR 3	Mohave	2005013141	S2-T35N-R5W S35-T36N-R5W
5	AMC364456	CLAY 1	Mohave	2005016377	S10-T37N-R4W
6	AMC364457	JH 3459	Mohave	2005016369	S13-T35N-R5W
7	AMC364458	JH 3461	Mohave	2005016370	S13-T35N-R5W
8	AMC364459	JH 3463	Mohave	2005016371	S12,13-T35N-R5W
9	AMC364460	JH 3464	Mohave	2005016372	S7,18-T35N-R4W S12,13-T35N-5W
10	AMC364461	JH 3465	Mohave	2005016373	S12-T35N-R5W
11	AMC364462	JH 3466	Mohave	2005016374	S7-T35N-R4W S12-T35N-R5W
12	AMC364463	JH 3467	Mohave	2005016375	S12-T35N-R5W
13	AMC364464	JH 3468	Mohave	2005016376	S7-T35N-R4W S12-T35N-R5W
14	AMC364465	SA 1	Mohave	2005016378	S26-T39N-R9W
15	AMC364466	SUNSHINE 1	Mohave	2005016379	S14-T37N-R4W
16	AMC364680	CENTURY 1	Mohave	2005024013	S5,8-T38N-R3W
17	AMC364752	LITTLE ROB 1	Mohave	2005027129	S23,24-T36N-R6W
18	AMC364753	STAR 1	Mohave	2005027128	S11-T36N-R5W
19	AMC365098	EZ 14	Mohave	2005037536	S11-T37N-R6W
20	AMC365099	EZ 16	Mohave	2005037537	S11-T37N-R6W
21	AMC365100	EZ 18	Mohave	2005037538	S11-T37N-R6W
22	AMC365101	EZ 1106	Mohave	2005037539	S12-T37N-R6W
23	AMC365102	LEDGE 1	Mohave	2005037540	S5-T38N-R3W
24	AMC365106	EZ 29	Mohave	2005040484	S11-T37N-R6W
25	AMC365107	EZ 31	Mohave	2005040485	S11-T37N-R6W
26	AMC365108	EZ 33	Mohave	2005040486	S11-T37N-R6W
27	AMC365295	CP 1	Mohave	2005045026	S20-T36N-R6W
28	AMC365296	TX 1	Mohave	2005045027	S10-T36N-R6W
29	AMC365297	UPR 1	Mohave	2005045028	S8-T37N-R7W
30	AMC365930	JH 3239	Mohave	2005055852	S14,15-T35N-R5W
31	AMC365931	JH 3241	Mohave	2005055853	S14,15-T35N-R5W



2013 MAINTENANCE FEE PAYMENT  
 Claimant Name: North Exploration LLC

RECEIVED  
 BLM AZ STATE OFFICE  
 2012 AUG 21 A 11:42  
 PHOENIX, ARIZONA  
 BLM  
 Date  
 Stamp

Claim Count	BLM Number	Claim/Site Name	County	County Record	Sec - Twp - Rng
-------------	------------	-----------------	--------	---------------	-----------------

32	AMC365932	JH 3243	Mohave	2005055854	S14,15-T35N-R5W
33	AMC365933	June 76	Mohave	2005055858	S16-T35N-R6W
34	AMC365935	UC3 1	Mohave	2005055857	S28,33-T38N-R7W
35	AMC366076	TIMPO 1	Mohave	2005060365	S16-T36N-R5W
36	AMC366275	MOAP 6	Mohave	2005066803	S34-T38N-R5W
37	AMC366277	MOAP 8	Mohave	2005066805	S34-T38N-R5W
38	AMC366658	PAT # 1	Mohave	2005079081	S18-T36N-R6W
39	AMC366736	SM 1	Coconino	33334293	S5-T39N-R2W
40	AMC367055	EZ 7	Mohave	2005091187	S35-T38N-R6W
41	AMC367056	EZ 6	Mohave	2005091188	S35-T38N-R6W
42	AMC367057	SIMPLE 1	Mohave	2005091190	S1-T37N-R6W S36-T38N-R6W
43	AMC367058	WILD BAND 1	Mohave	2005091189	S1-T37N-R6W
44	AMC367675	GEM 1	Mohave	2005112025	S6-T35N-R4W S31-T36N-R4W
45	AMC367677	EZ 114	Mohave	2005112023	S10-T37N-R6W
46	AMC367678	PM 1	Mohave	2005112021	S3-T37N-R6W
47	AMC367679	PM 2	Mohave	2005112022	S2,3-T37N-R6W
48	AMC367680	WP 1	Mohave	2005112026	S20-T36N-R4W
49	AMC367872	EZ 113	Mohave	2005124935	S3-T37N-R6W
50	AMC367873	MF 1	Mohave	2005124933	S35-T36N-R5W
51	AMC367874	NATE 1	Mohave	2005082145	S8-T36N-R5W
52	AMC367875	WILD BAND 2	Mohave	2005124936	S12-T37N-R6W
53	AMC367876	UC 1	Mohave	2005124938	S5-T37N-R7W
54	AMC368428	SOUTH POND 1	Mohave	2005132873	S26-T37N-R7W
55	AMC368813	G 1	Coconino	3360079	S11-T38N-R3W
56	AMC368814	ID 1	Mohave	2005141769	S13-T38N-R7W
57	AMC368815	KANAB EAST 1	Coconino	3360078	S16,21-T38N-R3W
58	AMC368847	SOUTH POND 2	Mohave	2005145729	S23,24,25,26-T37N-R7W
59	AMC368848	UC 2	Mohave	2005145731	S5-T37N-R7W
60	AMC368849	UC 3	Mohave	2005145732	S5-T37N-R7W
61	AMC369489	FT3	Mohave	2006007041	S13-T38N-R4W
62	AMC369490	SP1	Mohave	2006007040	S25-T38N-R5W S30-T38N-R4W

2013 MAINTENANCE FEE PAYMENT  
 Claimant Name: North Exploration LLC

RECEIVED  
 BLM AZ STATE OFFICE  
 2012 AUG 21 A 11:42  
 PHOENIX, ARIZONA  
 BLM  
 Date  
 Stamp

Claim Count	BLM Number	Claim/Site Name	County	County Record	Sec - Twp - Rng
63	AMC369673	BJ 1	Coconino	3366891	S35-T39N-R3W
64	AMC369674	BJ 2	Coconino	3366892	S26,35-T39N-R3W
65	AMC370886	APT 1	Coconino	3374295	S28-T29N-R3E
66	AMC370887	APT 2	Coconino	3374296	S28-T29N-R3E
67	AMC371449	DS 1	Mohave	2006038494	S16-T38N-R4W
68	AMC381882	AP #1	Mohave	2007032847	S13-T36N-R5W
69	AMC381885	RUN #1	Coconino	3433423	S13-T41N-R2W

**United States Department of the Interior**  
**Bureau of Land Management**  
 LANDS/RECREATION & PLANNING  
 ONE N CENTRAL AVE  
 PHOENIX, AZ 85004 -2203  
 Phone: 602-417-9200

Receipt

No: 2636905

<b>Transaction #:</b> 2717506	
<b>Date of Transaction:</b> 08/22/2012	
CUSTOMER:	
QUATERRA ALASKA INC 2182 S DOVER WAY LAKEWOOD, CO 80227-2314 US	

LINE #	QTY	DESCRIPTION	REMARKS	UNIT PRICE	TOTAL
1	1.00	LOCATABLE MINERALS / MINING CLAIMS-NOT NEW-UNADJUD, ONE AUTH NO. ONLY / MINING CLAIM MONEY RECEIVED CASES: AMC366091/\$141120.00	MAINT FEE PYMNT (1008) 2013	- n/a -	141120.00
<b>TOTAL:</b>					<b>\$141,120.00</b>

PAYMENT INFORMATION			
1	AMOUNT:	141120.00	POSTMARKED: N/A
	TYPE:	CHECK	RECEIVED: 08/21/2012
	CHECK NO:	1273	
	NAME:	QUATERRA ALASKA INC PO BOX 388 KANAB UT 84741 US	

REMARKS

This receipt was generated by the automated BLM Collections and Billing System and is a paper representation of a portion of the official electronic record contained therein.



2013 MAINTENANCE FEE PAYMENT  
Claimant Name: **Quaterra Alaska Inc.**  
Address: **1100 – 1199 West Hastings Street**  
City: **Vancouver** State: **BC** Zip: **V6E 3T5**  
Country: **Canada**  
Telephone: **303-763-9401**  
E-mail address: **jmpratt@quaterra.com**  
Signature: *Judy M Pratt, agent*

RECEIVED  
BLM AZ STATE OFFICE  
2012 AUG 21 A 11:43  
PHOENIX, ARIZONA  
BLM  
Date  
Stamp

CLAIMS AS SHOWN IN ATTACHED LISTING

No. of claims: 47 x \$140 = \$6580.00  
Check No: 1273 Init. A.H.  
Receipt No.: 2636905  
**For BLM Use Only**

Q: 47 Burn



2013 MAINTENANCE FEE PAYMENT  
 Claimant Name: QUATERRA ALASKA INC.

RECEIVED  
 BLM AZ STATE OFFICE  
 2012 AUG 21 A 11:43  
 PHOENIX, ARIZONA  
 BLM  
 Date  
 Stamp

Claim Count	BLM Number	Claim Name	Mohave County Reference	Sec-Twp-Rng
-------------	------------	------------	-------------------------	-------------

1	AMC378359	BURN 1	2007009778	S31-T39N-R3W
2	AMC378360	BURN 2	2007009779	S31-T39N-R3W
3	AMC378361	BURN 3	2007009780	S31-T39N-R3W
4	AMC378362	BURN 4	2007009781	S31-T39N-R3W
5	AMC378363	BURN 5	2007009782	S31-T39N-R3W
6	AMC378364	BURN 6	2007009783	S31-T39N-R3W
7	AMC378365	BURN 7	2007009784	S31-T39N-R3W
8	AMC378366	BURN 8	2007009785	S31-T39N-R3W
9	AMC378367	BURN 9	2007009786	S31-T39N-R3W
10	AMC378368	BURN 10	2007009787	S31-T39N-R3W
11	AMC378369	BURN 11	2007009788	S31-T39N-R3W
12	AMC378370	BURN 12	2007009789	S31-T39N-R3W
13	AMC378371	BURN 13	2007009790	S31-T39N-R3W
14	AMC378372	BURN 14	2007009791	S31-T39N-R3W
15	AMC378373	BURN 15	2007009792	S31-T39N-R3W
16	AMC378374	BURN 16	2007009793	S31-T39N-R3W
17	AMC378375	BURN 17	2007009794	S31-T39N-R3W
18	AMC378376	BURN 18	2007009795	S31-T39N-R3W
19	AMC378399	BURN 41	2007009818	S31-T39N-R3W
20	AMC378400	BURN 42	2007009819	S31,32-T39N-R3W
21	AMC378401	BURN 43	2007009820	S31-T39N-R3W
22	AMC378402	BURN 44	2007009821	S31,32-T39N-R3W
23	AMC378403	BURN 45	2007009822	S31-T39N-R3W
24	AMC378404	BURN 46	2007009823	S31,32-T39N-R3W
25	AMC378405	BURN 47	2007009824	S31-T39N-R3W
26	AMC378406	BURN 48	2007009825	S31,32-T39N-R3W
27	AMC378407	BURN 49	2007009826	S31-T39N-R3W
28	AMC378408	BURN 50	2007009827	S31,32-T39N-R3W
29	AMC378409	BURN 51	2007009828	S31-T39N-R3W
30	AMC378410	BURN 52	2007009829	S31,32-T39N-R3W
31	AMC378411	BURN 53	2007009830	S31-T39N-R3W

2013 MAINTENANCE FEE PAYMENT  
 Claimant Name: QUATERRA ALASKA INC.

BLM  
 Date  
 Stamp

RECEIVED  
 BLM AZ STATE OFFICE  
 2012 AUG 21 A 11:43  
 PHOENIX, ARIZONA

Claim Count	BLM Number	Claim Name	Mohave County Reference	Sec-Twp-Rng
32	AMC378412	BURN 54	2007009831	S31,32-T39N-R3W
33	AMC378413	BURN 55	2007009832	S31-T39N-R3W
34	AMC378414	BURN 56	2007009833	S31,32-T39N-R3W
35	AMC378415	BURN 57	2007009834	S31-T39N-R3W
36	AMC378416	BURN 58	2007009835	S31,32-T39N-R3W
37	AMC378433	BURN 75	2007009852	S32-T39N-R3W
38	AMC378434	BURN 76	2007009853	S32-T39N-R3W
39	AMC378435	BURN 77	2007009854	S32-T39N-R3W
40	AMC378436	BURN 78	2007009855	S32-T39N-R3W
41	AMC378437	BURN 79	2007009856	S32-T39N-R3W
42	AMC378438	BURN 80	2007009857	S32-T39N-R3W
43	AMC378439	BURN 81	2007009858	S32-T39N-R3W
44	AMC378440	BURN 82	2007009859	S32-T39N-R3W
45	AMC378441	BURN 83	2007009860	S32-T39N-R3W
46	AMC378442	BURN 84	2007009861	S32-T39N-R3W
47	AMC378443	BURN 85	2007009862	S32-T39N-R3W

**United States Department of the Interior**  
**Bureau of Land Management**  
 LANDS/RECREATION & PLANNING  
 ONE N CENTRAL AVE  
 PHOENIX, AZ 85004 -2203  
 Phone: 602-417-9200

Receipt

No: 2636905

<b>Transaction #:</b> 2717506	
<b>Date of Transaction:</b> 08/22/2012	
CUSTOMER:	
QUATERRA ALASKA INC 2182 S DOVER WAY LAKEWOOD, CO 80227-2314 US	

LINE #	QTY	DESCRIPTION	REMARKS	UNIT PRICE	TOTAL
1	1.00	LOCATABLE MINERALS / MINING CLAIMS-NOT NEW-UNADJUD, ONE AUTH NO. ONLY / MINING CLAIM MONEY RECEIVED CASES: AMC366091/\$141120.00	MAINT FEE PYMNT (1008) 2013	- n/a -	141120.00
<b>TOTAL:</b>					<b>\$141,120.00</b>

PAYMENT INFORMATION			
1	AMOUNT:	141120.00	POSTMARKED: N/A
	TYPE:	CHECK	RECEIVED: 08/21/2012
	CHECK NO:	1273	
	NAME:	QUATERRA ALASKA INC PO BOX 388 KANAB UT 84741 US	

REMARKS

This receipt was generated by the automated BLM Collections and Billing System and is a paper representation of a portion of the official electronic record contained therein.

2013 MAINTENANCE FEE PAYMENT  
Claimant Name: **NU STAR EXPLORATION, LLC**  
Address: **14418 So. 40<sup>th</sup> Street**  
City: **Phoenix** State: **AZ** Zip: **85044**  
Telephone: **480-940-4736**  
E-mail address:  
Signature: *Judy M Pratt, agent*

RECEIVED  
BLM AZ STATE OFFICE  
2012 AUG 21 A 11:43  
PHOENIX, ARIZONA  
BLM  
Date  
Stamp

CLAIMS AS SHOWN IN ATTACHED LISTING

No. of claims: 18 <sup>140</sup> x \$125 = \$2520.00  
Check No: 1273 Init. DA  
Receipt No.: 2636905  
For BLM Use Only



2013 MAINTENANCE FEE PAYMENT  
 Claimant Name: NU STAR EXPLORATION LLC..

BLM  
 Date  
 Stamp

RECEIVED  
 BLM AZ STATE OFFICE  
 2012 AUG 21 A 11:43  
 PHOENIX, ARIZONA

Claim Count	AMC Number	Claim Name	Mohave County Record	TWP	RNG	SEC
-------------	------------	------------	----------------------	-----	-----	-----

1	AMC368379	BENCHMARK 1	2005118763	35N	6W	16
2	AMC368380	BENCHMARK 2	2005118764	35N	6W	16,9
3	AMC368381	BENCHMARK 3	2005118765	35N	6W	9
4	AMC368636	JUNE 1	2006001546	36N	6W	15
5	AMC368637	JUNE 2	2006001547	36N	8W	15
6	AMC368638	JUNE 3	2006001548	36N	6W	15,10
7	AMC368639	JUNE 4	2006001549	36N	6W	15,10
8	AMC368640	JUNE 5	2006001550	36N	6W	15,10
9	AMC368641	FIN 1	2006001551	38N	4W	15
10	AMC368642	FIN 2	2006001552	38N	4W	15
11	AMC368643	FIN 3	2006001553	38N	4W	15
12	AMC368644	FIN 4	2006001554	38N	4W	15
13	AMC368645	SMUG 1	2006001555	35N	6W	3
14	AMC368646	SMUG 2	2006001556	35N	6W	3
15	AMC368647	SMUG 3	2006001557	35N	6W	3
16	AMC368648	SMUG 4	2006001558	35N	6W	3
17	AMC368649	SMUG 5	2006001559	35N	6W	3
18	AMC368650	BENCHMARK 4	2006001560	35N	6W	16

**United States Department of the Interior**  
**Bureau of Land Management**  
 LANDS/RECREATION & PLANNING  
 ONE N CENTRAL AVE  
 PHOENIX, AZ 85004 -2203  
 Phone: 602-417-9200

Receipt

No: 2636905

<b>Transaction #:</b> 2717506	
<b>Date of Transaction:</b> 08/22/2012	
<b>CUSTOMER:</b>	
QUATERRA ALASKA INC 2182 S DOVER WAY LAKEWOOD, CO 80227-2314 US	

LINE #	QTY	DESCRIPTION	REMARKS	UNIT PRICE	TOTAL
1	1.00	LOCATABLE MINERALS / MINING CLAIMS-NOT NEW-UNADJUD, ONE AUTH NO. ONLY / MINING CLAIM MONEY RECEIVED <b>CASES: AMC366091/\$141120.00</b>	MAINT FEE PYMNT (1008) 2013	- n/a -	141120.00
<b>TOTAL:</b>					<b>\$141,120.00</b>

PAYMENT INFORMATION			
1	AMOUNT:	141120.00	POSTMARKED: N/A
	TYPE:	CHECK	RECEIVED: 08/21/2012
	CHECK NO:	1273	
	NAME:	QUATERRA ALASKA INC PO BOX 388 KANAB UT 84741 US	

REMARKS

This receipt was generated by the automated BLM Collections and Billing System and is a paper representation of a portion of the official electronic record contained therein.

2013 MAINTENANCE FEE PAYMENT

Claimant Name: **QUATERRA ALASKA INC.**

Address: **Box 388**

City: **Kanab** State: **UT** Zip: **84741**

Telephone: **303-763-9401**

E-mail address: **jmpratt@quaterra.com**

Signature: *Judy M Pratt, agent*

RECEIVED BLM AZ STATE OFFICE 2012 AUG 21 A 11:43 PHOENIX, ARIZONA	BLM Date Stamp
--	----------------------

CLAIMS AS SHOWN IN ATTACHED LISTING

No. of claims: <u>62</u> x \$140 = <del>\$8680.00</del> <u>\$8680.00</u>
Check No: <u>1273</u> Init. <u>ACL</u>
Receipt No.: <u>2636905</u>
<b>For BLM Use Only</b>

Q Ref. 62

2013 MAINTENANCE FEE PAYMENT

Claimant Name: Quaterra Alaska Inc.

RECEIVED  
BLM AZ STATE OFFICE  
2012 AUG 21 A 11:43  
PHOENIX, ARIZONA  
BLM  
Date  
Stamp

Claim Count	AMC Number	Claim Name	County	County Record	Section-Twp-Rng
-------------	------------	------------	--------	---------------	-----------------

1	AMC384443	AHD 1	Coconino	3446320	S34-T39N-R2W
2	AMC384444	AHD 2	Coconino	3446321	S34-T39N-R2W
3	AMC384445	BKB 1	Coconino	3446328	S26-T39N-R3W
4	AMC384446	BKB 2	Coconino	3446329	S26-T39N-R3W
5	AMC384450	INS 13	Mohave	2007060079	S31-T36N-R5W
6	AMC384460	INS 23	Mohave	2007060090	S30-T36N-R5W
7	AMC384462	INS 25	Mohave	2007060092	S30-T36N-R5W
8	AMC384463	INS 26	Mohave	2007060093	S30-T36N-R5W
9	AMC384464	INS 27	Mohave	2007060094	S30-T36N-R5W S19-T36N-R5W
10	AMC384465	INS 28	Mohave	2007060095	S30-T36N-R5W S20-T36N-R5W S19-T36N-R5W S29-T36N-R5W
11	AMC384474	INS 37	Mohave	2007060104	S25-T36N-R6W
12	AMC384475	INS 38	Mohave	2007060105	S25-T36N-R6W S24-T36N-R6W
13	AMC384482	INS 45	Mohave	2007060112	S32-T36N-R5W
14	AMC384483	INS 46	Mohave	2007060113	S32-T36N-R5W
15	AMC384490	INS 53	Mohave	2007060120	S33-T36N-R5W S32-T36N-R5W
16	AMC384491	INS 54	Mohave	2007060121	S33-T36N-R5W
17	AMC384505	RITZ 7	Coconino	3446314	S14-T39N-R3W
18	AMC384506	RITZ 8	Coconino	3446315	S14-T39N-R3W
19	AMC384509	URN 1	Mohave	2007060129	S32-T39N-R3W
20	AMC384510	URN 2	Mohave	2007060130	S32-T39N-R3W
21	AMC384511	URN 3	Mohave	2007060131	S32-T39N-R3W
22	AMC384512	USH 1	Mohave	2007060126	S30-T38N-R3W
23	AMC384513	USH 2	Mohave	2007060127	S30-T38N-R3W
24	AMC384514	USH 3	Mohave	2007060128	S30-T38N-R3W
25	AMC385606	MFB 3	Mohave	2007076470	S12-T35N-R5W
26	AMC389953	HT 33	Mohave	2008013564	S9-T35N-R5W
27	AMC389954	HT 34	Mohave	2008013565	S9-T35N-R5W
28	AMC389955	HT 35	Mohave	2008013566	S9-T35N-R5W
29	AMC389956	HT 36	Mohave	2008013567	S9-T35N-R5W
30	AMC389957	HT 37	Mohave	2008013568	S9-T35N-R5W
31	AMC389958	HT 38	Mohave	2008013569	S9-T35N-R5W
32	AMC389959	HT 39	Mohave	2008013570	S9-T35N-R5W
33	AMC389960	HT 40	Mohave	2008013571	S9-T35N-R5W
34	AMC389967	HT 47	Mohave	2008013578	S8-T35N-R5W
35	AMC389968	HT 48	Mohave	2008013579	S8-T35N-R5W
36	AMC389969	HT 49	Mohave	2008013580	S8-T35N-R5W



2013 MAINTENANCE FEE PAYMENT

Claimant Name: Quatterra Alaska Inc.

RECEIVED  
BLM AZ STATE OFFICE  
2012 AUG 21 A 11:43  
PHOENIX, ARIZONA

BLM  
Date  
Stamp

Claim Count	AMC Number	Claim Name	County	County Record	Section-Twp-Rng
37	AMC389970	HT 50	Mohave	2008013581	S8-T35N-R5W
38	AMC389971	HT 51	Mohave	2008013582	S8-T35N-R5W
39	AMC389972	HT 52	Mohave	2008013583	S8-T35N-R5W
40	AMC389973	HT 53	Mohave	2008013584	S8-T35N-R5W
41	AMC389974	HT 54	Mohave	2008013585	S8-T35N-R5W
42	AMC393693	KT 50	Mohave	2008047944	S29-T38N-R5W
43	AMC393695	KT 52	Mohave	2008047946	S29-T38N-R5W
44	AMC393698	KT 55	Mohave	2008047949	S30-T38N-R5W
45	AMC393699	KT 56	Mohave	2008047950	S30-T38N-R5W S29-T38N-R5W
46	AMC393700	KT 57	Mohave	2008047951	S30-T38N-R5W
47	AMC393701	KT 58	Mohave	2008047952	S30-T38N-R5W S29-T38N-R5W
48	AMC393702	KT 59	Mohave	2008047953	S30-T38N-R5W
49	AMC393703	KT 60	Mohave	2008047954	S30-T38N-R5W S29-T38N-R5W
50	AMC393704	KT 61	Mohave	2008047955	S30-T38N-R5W
51	AMC393705	KT 62	Mohave	2008047956	S29-T38N-R5W
52	AMC393706	KT 63	Mohave	2008047957	S30-T38N-R5W
53	AMC393707	KT 64	Mohave	2008047958	S29-T38N-R5W
54	AMC393708	KT 65	Mohave	2008047959	S30-T38N-R5W
55	AMC416896	NA 1	Mohave	2012035977	S27-T41N-R9W
56	AMC416897	NA 2	Mohave	2012035978	S26,27-T41N-R9W
57	AMC416898	LR 1	Mohave	2012035979	S3,10-T39N-R9W
58	AMC416899	LR 2	Mohave	2012035980	S10-T39N-R9W
59	AMC416900	NV 1	Mohave	2012035981	S9-T39N-R9W
60	AMC416901	NV 2	Mohave	2012035982	S9-T39N-R9W
61	AMC416902	WL 1	Mohave	2012035983	S28-T40N-R9W
62	AMC416903	WL 2	Mohave	2012035984	S28,29-T40N-R9W

**United States Department of the Interior**  
**Bureau of Land Management**  
 LANDS/RECREATION & PLANNING  
 ONE N CENTRAL AVE  
 PHOENIX, AZ 85004 -2203  
 Phone: 602-417-9200

Receipt

No: 2636905

<b>Transaction #:</b> 2717506	
<b>Date of Transaction:</b> 08/22/2012	
CUSTOMER:	
QUATERRA ALASKA INC 2182 S DOVER WAY LAKEWOOD, CO 80227-2314 US	

LINE #	QTY	DESCRIPTION	REMARKS	UNIT PRICE	TOTAL
1	1.00	LOCATABLE MINERALS / MINING CLAIMS-NOT NEW-UNADJUD, ONE AUTH NO. ONLY / MINING CLAIM MONEY RECEIVED CASES: AMC366091/\$141120.00	MAINT FEE PYMNT (1008) 2013	- n/a -	141120.00
<b>TOTAL:</b>					<b>\$141,120.00</b>

PAYMENT INFORMATION			
1	AMOUNT:	141120.00	POSTMARKED: N/A
	TYPE:	CHECK	RECEIVED: 08/21/2012
	CHECK NO:	1273	
	NAME:	QUATERRA ALASKA INC PO BOX 388 KANAB UT 84741 US	

REMARKS

This receipt was generated by the automated BLM Collections and Billing System and is a paper representation of a portion of the official electronic record contained therein.



368379  
-378359  
-368636  
-384443  
-385606  
-389953  
-393692  
-365929  
-366076  
-366735  
-366658  
-366274  
-367055  
-367675  
-367871  
-368423  
-368813  
-368846  
-369489  
-369673  
-370886  
-371449  
-381882  
-366091  
-366988  
-368240  
-368688  
-369650  
-369969  
371589  
371647  
372108  
372197

-372514  
-373362  
-373491  
-373765  
-374082  
-375112  
-375604  
-375958  
-376338  
-377098  
-377228  
-377880  
378183  
-378256  
-378950  
-378995  
-379278  
-379364  
-379420  
-379563  
-379681  
-379907  
-380426  
-380735  
-381698  
-381714  
383111



Judy M. Pratt  
 Quaterra Alaska Inc.  
 2182 S. Dover Way  
 Lakewood, CO 80227  
 (303) 763-9401  
 jmpratt@quaterra.com

RECEIVED  
 BLM AZ STATE OFFICE  
 2010 AUG 24 A 8:52  
 PHOENIX, ARIZONA

Bureau of Land Management  
 Arizona State Office  
 One North Central Avenue  
 Suite 800  
 Phoenix, AZ 85004-4427

August 15, 2010

Enclosed are five packets containing Maintenance Fee Payment forms and a check to cover the combined maintenance costs which are due by Sept 1, 2010.

The packets contain information for the following:

	Claims	Filing Cost
1 Owner: Patrick Hillard	812	113,680
2 Owner: North Exploration LLC	69	9,660
3 Owner: Quaterra Alaska (Burn claims)	47	6,580
4 Owner: NuStar Exploration LLC	18	2,520
5 Owner: Quaterra Alaska	54	7,560
	1,000	\$140,000

ENTERED INTO COMPUTER

SEP 09 2010

These documents are being filed on behalf of the owners listed above.

Please return the recorded documents to me at 2182 S. Dover Way, Lakewood, CO 80227.

Thank you,

*Judy M Pratt*  
 Judy M. Pratt

NO. OF CLAIMS 1000  
 AMOUNT 140,000.00  
 RECEIPT NO. 2199969  
 INIT. A.H.

\*\* BLM-ASO \*\*



ENTERED INTO COMPUTER  
 9/21/10 AT + MT



2011 MAINTENANCE FEE PAYMENT  
 Claimant Name: QUATERRA ALASKA INC.

BLM  
 Date  
 Stamp

RECEIVED  
 BLM AZ STATE OFFICE  
 2010 AUG 24  
 PHOENIX, ARIZONA  
 8:21

Claim Count	BLM Number	Claim Name	Mohave County Reference	Sec-Twp - Rng
1	AMC378359	BURN 1	2007009778	S31-T39N-R3W
2	AMC378360	BURN 2	2007009779	S31-T39N-R3W
3	AMC378361	BURN 3	2007009780	S31-T39N-R3W
4	AMC378362	BURN 4	2007009781	S31-T39N-R3W
5	AMC378363	BURN 5	2007009782	S31-T39N-R3W
6	AMC378364	BURN 6	2007009783	S31-T39N-R3W
7	AMC378365	BURN 7	2007009784	S31-T39N-R3W
8	AMC378366	BURN 8	2007009785	S31-T39N-R3W
9	AMC378367	BURN 9	2007009786	S31-T39N-R3W
10	AMC378368	BURN 10	2007009787	S31-T39N-R3W
11	AMC378369	BURN 11	2007009788	S31-T39N-R3W
12	AMC378370	BURN 12	2007009789	S31-T39N-R3W
13	AMC378371	BURN 13	2007009790	S31-T39N-R3W
14	AMC378372	BURN 14	2007009791	S31-T39N-R3W
15	AMC378373	BURN 15	2007009792	S31-T39N-R3W
16	AMC378374	BURN 16	2007009793	S31-T39N-R3W
17	AMC378375	BURN 17	2007009794	S31-T39N-R3W
18	AMC378376	BURN 18	2007009795	S31-T39N-R3W
19	AMC378399	BURN 41	2007009818	S31-T39N-R3W
20	AMC378400	BURN 42	2007009819	S31,32-T39N-R3W
21	AMC378401	BURN 43	2007009820	S31-T39N-R3W
22	AMC378402	BURN 44	2007009821	S31,32-T39N-R3W
23	AMC378403	BURN 45	2007009822	S31-T39N-R3W
24	AMC378404	BURN 46	2007009823	S31,32-T39N-R3W
25	AMC378405	BURN 47	2007009824	S31-T39N-R3W
26	AMC378406	BURN 48	2007009825	S31,32-T39N-R3W
27	AMC378407	BURN 49	2007009826	S31-T39N-R3W
28	AMC378408	BURN 50	2007009827	S31,32-T39N-R3W
29	AMC378409	BURN 51	2007009828	S31-T39N-R3W
30	AMC378410	BURN 52	2007009829	S31,32-T39N-R3W
31	AMC378411	BURN 53	2007009830	S31-T39N-R3W

2011 MAINTENANCE FEE PAYMENT  
 Claimant Name: QUATERRA ALASKA INC.

BLM  
 Date  
 Stamp

RECEIVED  
 BLM AZ STATE OFFICE  
 2010 AUG 24 A 8:52  
 PHOENIX, ARIZONA

Claim Count	BLM Number	Claim Name	Mohave County Reference	Sec-Twp - Rng
32	AMC378412	BURN 54	2007009831	S31,32-T39N-R3W
33	AMC378413	BURN 55	2007009832	S31-T39N-R3W
34	AMC378414	BURN 56	2007009833	S31,32-T39N-R3W
35	AMC378415	BURN 57	2007009834	S31-T39N-R3W
36	AMC378416	BURN 58	2007009835	S31,32-T39N-R3W
37	AMC378433	BURN 75	2007009852	S32-T39N-R3W
38	AMC378434	BURN 76	2007009853	S32-T39N-R3W
39	AMC378435	BURN 77	2007009854	S32-T39N-R3W
40	AMC378436	BURN 78	2007009855	S32-T39N-R3W
41	AMC378437	BURN 79	2007009856	S32-T39N-R3W
42	AMC378438	BURN 80	2007009857	S32-T39N-R3W
43	AMC378439	BURN 81	2007009858	S32-T39N-R3W
44	AMC378440	BURN 82	2007009859	S32-T39N-R3W
45	AMC378441	BURN 83	2007009860	S32-T39N-R3W
46	AMC378442	BURN 84	2007009861	S32-T39N-R3W
47	AMC378443	BURN 85	2007009862	S32-T39N-R3W

2011 MAINTENANCE FEE PAYMENT

Claimant Name: Quatterra Alaska Inc.

RECEIVED  
BLM AZ STATE OFFICE  
2010 AUG 24 A  
PHOENIX, ARIZONA

BLM  
Date  
Stamp

Claim Count	AMC Number	Claim Name	County	County Record	Section-Twp-Rng
-------------	------------	------------	--------	---------------	-----------------

1	AMC384443	AHD 1	Coconino	3446320	S34-T39N-R2W
2	AMC384444	AHD 2	Coconino	3446321	S34-T39N-R2W
3	AMC384445	BKB 1	Coconino	3446328	S26-T39N-R3W
4	AMC384446	BKB 2	Coconino	3446329	S26-T39N-R3W
5	AMC384450	INS 13	Mohave	2007060079	S31-T36N-R5W
6	AMC384460	INS 23	Mohave	2007060090	S30-T36N-R5W
7	AMC384462	INS 25	Mohave	2007060092	S30-T36N-R5W
8	AMC384463	INS 26	Mohave	2007060093	S30-T36N-R5W
9	AMC384464	INS 27	Mohave	2007060094	S30-T36N-R5W S19-T36N-R5W
10	AMC384465	INS 28	Mohave	2007060095	S30-T36N-R5W S20-T36N-R5W S19-T36N-R5W S29-T36N-R5W
11	AMC384474	INS 37	Mohave	2007060104	S25-T36N-R6W
12	AMC384475	INS 38	Mohave	2007060105	S25-T36N-R6W S24-T36N-R6W
13	AMC384482	INS 45	Mohave	2007060112	S32-T36N-R5W
14	AMC384483	INS 46	Mohave	2007060113	S32-T36N-R5W
15	AMC384490	INS 53	Mohave	2007060120	S33-T36N-R5W S32-T36N-R5W
16	AMC384491	INS 54	Mohave	2007060121	S33-T36N-R5W
17	AMC384505	RITZ 7	Coconino	3446314	S14-T39N-R3W
18	AMC384506	RITZ 8	Coconino	3446315	S14-T39N-R3W
19	AMC384509	URN 1	Mohave	2007060129	S32-T39N-R3W
20	AMC384510	URN 2	Mohave	2007060130	S32-T39N-R3W
21	AMC384511	URN 3	Mohave	2007060131	S32-T39N-R3W
22	AMC384512	USH 1	Mohave	2007060126	S30-T38N-R3W
23	AMC384513	USH 2	Mohave	2007060127	S30-T38N-R3W
24	AMC384514	USH 3	Mohave	2007060128	S30-T38N-R3W
25	AMC385606	MFB 3	Mohave	2007076470	S12-T35N-R5W
26	AMC389953	HT 33	Mohave	2008013564	S9-T35N-R5W
27	AMC389954	HT 34	Mohave	2008013565	S9-T35N-R5W
28	AMC389955	HT 35	Mohave	2008013566	S9-T35N-R5W
29	AMC389956	HT 36	Mohave	2008013567	S9-T35N-R5W
30	AMC389957	HT 37	Mohave	2008013568	S9-T35N-R5W
31	AMC389958	HT 38	Mohave	2008013569	S9-T35N-R5W
32	AMC389959	HT 39	Mohave	2008013570	S9-T35N-R5W
33	AMC389960	HT 40	Mohave	2008013571	S9-T35N-R5W
34	AMC389967	HT 47	Mohave	2008013578	S8-T35N-R5W
35	AMC389968	HT 48	Mohave	2008013579	S8-T35N-R5W
36	AMC389969	HT 49	Mohave	2008013580	S8-T35N-R5W

2011 MAINTENANCE FEE PAYMENT

Claimant Name: Quatterra Alaska Inc.

BLM  
Date  
Stamp

RECEIVED  
BLM AZ STATE OFFICE  
2010 AUG 24 8:11 AM  
PHOENIX, ARIZONA

Claim Count	AMC Number	Claim Name	County	County Record	Section-Twp-Rng
37	AMC389970	HT 50	Mohave	2008013581	S8-T35N-R5W
38	AMC389971	HT 51	Mohave	2008013582	S8-T35N-R5W
39	AMC389972	HT 52	Mohave	2008013583	S8-T35N-R5W
40	AMC389973	HT 53	Mohave	2008013584	S8-T35N-R5W
41	AMC389974	HT 54	Mohave	2008013585	S8-T35N-R5W
42	AMC393693	KT 50	Mohave	2008047944	S29-T38N-R5W
43	AMC393695	KT 52	Mohave	2008047946	S29-T38N-R5W
44	AMC393698	KT 55	Mohave	2008047949	S30-T38N-R5W
45	AMC393699	KT 56	Mohave	2008047950	S30-T38N-R5W S29-T38N-R5W
46	AMC393700	KT 57	Mohave	2008047951	S30-T38N-R5W
47	AMC393701	KT 58	Mohave	2008047952	S30-T38N-R5W S29-T38N-R5W
48	AMC393702	KT 59	Mohave	2008047953	S30-T38N-R5W
49	AMC393703	KT 60	Mohave	2008047954	S30-T38N-R5W S29-T38N-R5W
50	AMC393704	KT 61	Mohave	2008047955	S30-T38N-R5W
51	AMC393705	KT 62	Mohave	2008047956	S29-T38N-R5W
52	AMC393706	KT 63	Mohave	2008047957	S30-T38N-R5W
53	AMC393707	KT 64	Mohave	2008047958	S29-T38N-R5W
54	AMC393708	KT 65	Mohave	2008047959	S30-T38N-R5W



2011 MAINTENANCE FEE PAYMENT

Claimant Name: North Exploration LLC

Address: 1295 N. Bluff St.

City: St. George

State: UT

Zip: 84770

Telephone: 435-673-5678

E-mail address:

Signature:

*Judy McFarr, agent*

RECEIVED  
BLM AZ STATE OFFICE  
2010 AUG 24 A 8:53  
PHOENIX, ARIZONA  
BLM  
Date  
Stamp

CLAIMS AS SHOWN IN ATTACHED LISTING

No. of claims: 69 x \$140 = 9660.00  
Check No: 520 Init. A.A.  
Receipt No.: 2199969  
For BLM Use Only

2011 MAINTENANCE FEE PAYMENT  
 Claimant Name: North Exploration LLC

RECEIVED  
 BLM AZ STATE OFFICE  
 2010 AUG 24  
 PHOENIX, ARIZONA  
 8:53  
 BLM  
 Date  
 Stamp

Claim Count	BLM Number	Claim/Site Name	County	County Record	Sec - Typ - Rrig
-------------	------------	-----------------	--------	---------------	------------------

32	AMC365932	JH 3243	Mohave	2005055854	S14,15-T35N-R5W
33	AMC365933	June 76	Mohave	2005055858	S16-T35N-R6W
34	AMC365935	UC3 1	Mohave	2005055857	S28,33-T38N-R7W
35	AMC366076	TIMPO 1	Mohave	2005060365	S16-T36N-R5W
36	AMC366275	MOAP 6	Mohave	2005066803	S34-T38N-R5W
37	AMC366277	MOAP 8	Mohave	2005066805	S34-T38N-R5W
38	AMC366658	PAT # 1	Mohave	2005079081	S18-T36N-R6W
39	AMC366736	SM 1	Coconino	33334293	S5-T39N-R2W
40	AMC367055	EZ 7	Mohave	2005091187	S35-T38N-R6W
41	AMC367056	EZ 6	Mohave	2005091188	S35-T38N-R6W
42	AMC367057	SIMPLE 1	Mohave	2005091190	S1-T37N-R6W S36-T38N-R6W
43	AMC367058	WILD BAND 1	Mohave	2005091189	S1-T37N-R6W
44	AMC367675	GEM 1	Mohave	2005112025	S8-T35N-R4W S31-T36N-R4W
45	AMC367677	EZ 114	Mohave	2005112023	S10-T37N-R6W
46	AMC367678	PM 1	Mohave	2005112021	S3-T37N-R6W
47	AMC367679	PM 2	Mohave	2005112022	S2,3-T37N-R6W
48	AMC367680	WP 1	Mohave	2005112026	S20-T36N-R4W
49	AMC367872	EZ 113	Mohave	2005124935	S3-T37N-R6W
50	AMC367873	MF 1	Mohave	2005124933	S35-T36N-R5W
51	AMC367874	NATE 1	Mohave	2005082145	S8-T36N-R5W
52	AMC367875	WILD BAND 2	Mohave	2005124936	S12-T37N-R6W
53	AMC367876	UC 1	Mohave	2005124938	S5-T37N-R7W
54	AMC368428	SOUTH POND 1	Mohave	2005132873	S26-T37N-R7W
55	AMC368813	G 1	Coconino	3360079	S11-T38N-R3W
56	AMC368814	ID 1	Mohave	2005141769	S13-T38N-R7W
57	AMC368815	KANAB EAST 1	Coconino	3360078	S16,21-T38N-R3W
58	AMC368847	SOUTH POND 2	Mohave	2005145729	S23,24,25,26-T37N-R7W
59	AMC368848	UC 2	Mohave	2005145731	S5-T37N-R7W
60	AMC368849	UC 3	Mohave	2005145732	S5-T37N-R7W
61	AMC369489	FT3	Mohave	2006007041	S13-T38N-R4W
62	AMC369490	SP1	Mohave	2006007040	S25-T38N-R5W S30-T38N-R4W

2011 MAINTENANCE FEE PAYMENT  
 Claimant Name: North Exploration LLC

BLM  
 Date  
 Stamp

RECEIVED  
 BLM AZ STATE OFFICE  
 2010 AUG 24

Claim Count	BLM Number	Claim/Site Name	County	County Record	Sec - Twp - Rng
1	AMC364334	JH 3460	Mohave	2005011237	S13-T35N-R5W S18-T35N-R4W
2	AMC364335	JH 3462	Mohave	2005011238	S13-T35N-R5W S18-T35N-R4W
3	AMC364354	LIR 1	Mohave	2005013139	S2-T35N-R5W S35-T36N-R5W
4	AMC364356	LIR 3	Mohave	2005013141	S2-T35N-R5W S35-T36N-R5W
5	AMC364456	CLAY 1	Mohave	2005016377	S10-T37N-R4W
6	AMC364457	JH 3459	Mohave	2005016369	S13-T35N-R5W
7	AMC364458	JH 3461	Mohave	2005016370	S13-T35N-R5W
8	AMC364459	JH 3463	Mohave	2005016371	S12,13-T35N-R5W
9	AMC364460	JH 3464	Mohave	2005016372	S7,18-T35N-R4W S12,13-T35N-5W
10	AMC364461	JH 3465	Mohave	2005016373	S12-T35N-R5W
11	AMC364462	JH 3466	Mohave	2005016374	S7-T35N-R4W S12-T35N-R5W
12	AMC364463	JH 3467	Mohave	2005016375	S12-T35N-R5W
13	AMC364464	JH 3468	Mohave	2005016376	S7-T35N-R4W S12-T35N-R5W
14	AMC364465	SA 1	Mohave	2005016378	S26-T39N-R9W
15	AMC364466	SUNSHINE 1	Mohave	2005016379	S14-T37N-R4W
16	AMC364680	CENTURY 1	Mohave	2005024013	S5,8-T38N-R3W
17	AMC364752	LITTLE ROB 1	Mohave	2005027129	S23,24-T36N-R6W
18	AMC364753	STAR 1	Mohave	2005027128	S11-T36N-R5W
19	AMC365098	EZ 14	Mohave	2005037536	S11-T37N-R6W
20	AMC365099	EZ 16	Mohave	2005037537	S11-T37N-R6W
21	AMC365100	EZ 18	Mohave	2005037538	S11-T37N-R6W
22	AMC365101	EZ 1106	Mohave	2005037539	S12-T37N-R6W
23	AMC365102	LEDGE 1	Mohave	2005037540	S5-T38N-R3W
24	AMC365106	EZ 29	Mohave	2005040484	S11-T37N-R6W
25	AMC365107	EZ 31	Mohave	2005040485	S11-T37N-R6W
26	AMC365108	EZ 33	Mohave	2005040486	S11-T37N-R6W
27	AMC365295	CP 1	Mohave	2005045026	S20-T36N-R6W
28	AMC365296	TX 1	Mohave	2005045027	S10-T36N-R6W
29	AMC365297	UPR 1	Mohave	2005045028	S8-T37N-R7W
30	AMC365930	JH 3239	Mohave	2005055852	S14,15-T35N-R5W
31	AMC365931	JH 3241	Mohave	2005055853	S14,15-T35N-R5W

2011 MAINTENANCE FEE PAYMENT  
 Claimant Name: North Exploration LLC

RECEIVED  
 BLM AZ STATE OFFICE  
 2010 AUG 24 A 8:54 PM  
 PHOENIX, ARIZONA  
 BLM  
 Date  
 Stamp

Claim Count	BLM Number	Claim/Site Name	County	County Record	Sec - Twp - Rng
63	AMC369673	BJ 1	Coconino	3366891	S35-T39N-R3W
64	AMC369674	BJ 2	Coconino	3366892	S26,35-T39N-R3W
65	AMC370886	APT 1	Coconino	3374295	S28-T29N-R3E
66	AMC370887	APT 2	Coconino	3374296	S28-T29N-R3E
67	AMC371449	DS 1	Mohave	2006038494	S16-T38N-R4W
68	AMC381882	AP #1	Mohave	2007032847	S13-T36N-R5W
69	AMC381885	RUN #1	Coconino	3433423	S13-T41N-R2W



2011 MAINTENANCE FEE PAYMENT

Claimant Name: **Patrick Hillard**

Address: **Box 388**

City: **Kanab** State: **UT** Zip: **84741**

Telephone: **303-763-9401**

E-mail address: **jmpratt@quatterra.com**

Signature:

*Judy M Pratt, agent*

BLM  
Date  
Stamp

PHOENIX, ARIZONA

2010 AUG 24 A 8:53

RECEIVED  
BLM AZ STATE OFFICE

CLAIMS AS SHOWN IN ATTACHED LISTING

No. of claims: 812 x \$140 = 113680.00

Check No: 500 Init. A.H.

Receipt No.: 2199969

For BLM Use Only

2011 MAINTENANCE FEE PAYMENT  
 Claimant Name: PATRICK HILLARD

BLM  
 Date  
 Stamp

RECEIVED  
 BLM AZ STATE OFFICE  
 2010 AUG 24 A 8:53  
 PHOENIX, ARIZONA

Count	AMC Number	Claim Name	County	Co Record	Sec Typ Rng
1	AMC366091	ROCK 1	Mohave	2005044402	S28-T39N-R3W
2	AMC366092	ROCK 2	Mohave	2005044403	S28-T39N-R3W
3	AMC366093	ROCK 3	Mohave	2005044404	S28-T39N-R3W
4	AMC366094	ROCK 4	Mohave	2005044405	S28-T39N-R3W
5	AMC366095	ROCK 5	Mohave	2005044406	S28-T39N-R3W
6	AMC366096	ROCK 6	Mohave	2005044407	S28-T39N-R3W
7	AMC366988	AM 1	Mohave	2005109933	S8-T36N-R5W
8	AMC366989	AM 2	Mohave	2005109934	S8-T36N-R5W
9	AMC366991	AM 4	Mohave	2005109936	S8-T36N-R5W
10	AMC366992	AM 5	Mohave	2005109937	S8-T36N-R5W
11	AMC367000	RM 1	Mohave	2005086076	S6-T37N-R4W
12	AMC367001	RM 2	Mohave	2005086077	S6-T37N-R4W
13	AMC367002	RM 3	Mohave	2005086078	S6-T37N-R4W
14	AMC367003	RM 4	Mohave	2005086079	S6-T37N-R4W
15	AMC367006	SUN 3	Mohave	2005086082	S11-T36N-R5W
16	AMC367007	SUN 4	Mohave	2005086083	S11-T36N-R5W
17	AMC367008	SUN 5	Mohave	2005086084	S11-T36N-R5W
18	AMC368243	H5-2	Mohave	2005109394	S35-T37N-R5W
19	AMC368244	H5-3	Mohave	2005109395	S35-T37N-R5W
20	AMC368259	YS 5	Mohave	2005109385	S17-T38N-R5W
21	AMC368260	YS 6	Mohave	2005109386	S17-T38N-R5W
22	AMC368688	LHR 1	Mohave	2006006840	S9-T37N-R6W
23	AMC368689	LHR 2	Mohave	2006006841	S9-T37N-R6W
24	AMC368706	AM 27	Mohave	2006006858	S7-T36N-R5W
25	AMC368707	AM 28	Mohave	2006006859	S7-T36N-R5W
26	AMC369650	AM 29	Mohave	2006020932	S8-T36N-R5W
27	AMC369662	TG 8	Mohave	2006020944	S30-T38N-R4W
28	AMC369664	TG 10	Mohave	2006020946	S30-T38N-R4W
29	AMC369666	TG 12	Mohave	2006020948	S30-T38N-R4W
30	AMC369670	TG 16	Mohave	2006020952	S30-T38N-R4W
31	AMC369671	TG 17	Mohave	2006020953	S30-T38N-R4W
32	AMC369969	OLY 1	Mohave	2006020955	S7-T35N-R4W

2011 MAINTENANCE FEE PAYMENT  
 Claimant Name: PATRICK HILLARD

BLM  
 Date  
 Stamp

RECEIVED  
 BLM AZ STATE OFFICE  
 2009 AUG 24 A 8:53  
 PHOENIX, ARIZONA

Count	AMC Number	Claim Name	County	Co Record	Sec-Twp-Rng
33	AMC369974	TC 1	Mohave	2006020960	S24-T38N-R5W
34	AMC369975	TC 2	Mohave	2006020961	S24-T38N-R5W
35	AMC370001	TR 4	Mohave	2006020987	S26-T38N-R5W
36	AMC370003	TR 6	Mohave	2006020989	S26-T38N-R5W
37	AMC370005	TR 8	Mohave	2006020991	S26-T38N-R5W
38	AMC370018	TR 21	Mohave	2006021004	S26-T38N-R5W
39	AMC370019	TR 22	Mohave	2006021005	S26-T38N-R5W
40	AMC370020	TR 23	Mohave	2006021006	S26-T38N-R5W
41	AMC370983	KT 9	Mohave	2006034484	S29-T38N-R5W
42	AMC370985	KT 11	Mohave	2006034486	S29-T38N-R5W
43	AMC370989	KT 15	Mohave	2006034490	S28-T38N-R5W
44	AMC370990	KT 16	Mohave	2006034491	S28-T38N-R5W
45	AMC371010	KT 36	Mohave	2006034511	S28-T38N-R5W
46	AMC371012	KT 38	Mohave	2006034513	S28-T38N-R5W
47	AMC371014	KT 40	Mohave	2006034515	S33-T38N-R5W
48	AMC371017	KT 43	Mohave	2006034518	S33-T38N-R5W
49	AMC371019	SW 1	Mohave	2006034520	S6-T39N-R3W
50	AMC371020	SW 2	Mohave	2006034521	S6-T39N-R3W
51	AMC371021	SW 3	Mohave	2006034522	S6-T39N-R3W
52	AMC371022	SW 4	Mohave	2006034523	S6-T39N-R3W
53	AMC371023	SW 5	Mohave	2006034524	S6-T39N-R3W
54	AMC371024	SW 6	Mohave	2006034525	S6-T39N-R3W
55	AMC371025	SW 7	Mohave	2006034526	S6-T39N-R3W
58	AMC371026	SW 8	Mohave	2006034527	S6-T39N-R3W
57	AMC371591	JJ 3	Mohave	2006047608	S12-T35N-R6W
58	AMC371592	JJ 4	Mohave	2006047609	S13-T35N-R6W
59	AMC371593	JJ 5	Mohave	2006047610	S12-T35N-R6W
60	AMC371594	JJ 6	Mohave	2006047611	S13-T35N-R6W
61	AMC371595	JJ 7	Mohave	2006047612	S11-T35N-R6W
62	AMC371596	JJ 8	Mohave	2006047613	S14-T35N-R6W
63	AMC371597	JJ 9	Mohave	2006047614	S11-T35N-R6W
64	AMC371598	JJ 10	Mohave	2006047615	S14-T35N-R6W

2011 MAINTENANCE FEE PAYMENT  
 Claimant Name: PATRICK HILLARD

BLM  
 Date  
 Stamp

RECEIVED  
 BLM AZ STATE OFFICE  
 2010 AUG 24 A 8:58  
 PHOENIX, ARIZONA

Count	AMC Number	Claim Name	County	Co Record	Sec-Twp-Rng
65	AMC371600	JJ 12	Mohave	2006047617	S14-T35N-R6W
66	AMC371603	JJ 15	Mohave	2006047620	S14-T35N-R6W
67	AMC371604	JJ 16	Mohave	2006047621	S14-T35N-R6W
68	AMC371605	JJ 17	Mohave	2006047622	S14-T35N-R6W
69	AMC371622	CLR 1	Mohave	2006047639	S14-T36N-R6W
70	AMC371623	CLR 2	Mohave	2006047640	S14-T36N-R6W
71	AMC371624	CLR 3	Mohave	2006047641	S14-T36N-R6W
72	AMC371625	CLR 4	Mohave	2006047642	S14-T36N-R6W
73	AMC371662	SVN 16	Mohave	2006047679	S13-T38N-R5W
74	AMC371663	SVN 17	Mohave	2006047680	S13-T38N-R5W
75	AMC371675	SVN 29	Mohave	2006047692	S13-T38N-R5W
76	AMC371676	SVN 30	Mohave	2006047693	S13-T38N-R5W
77	AMC371677	SVN 31	Mohave	2006047694	S13-T38N-R5W
78	AMC371678	SVN 32	Mohave	2006047695	S13-T38N-R5W
79	AMC371680	SVN 34	Mohave	2006047697	S13-T38N-R5W
80	AMC372112	HAV 5	Mohave	2006061783	S34-T39N-R4W
81	AMC372113	HAV 6	Mohave	2006061784	S34-T39N-R4W
82	AMC372114	HAV 7	Mohave	2006061785	S34-T39N-R4W
83	AMC372115	HAV 8	Mohave	2006061786	S34-T39N-R4W
84	AMC372118	HAV 11	Mohave	2006061789	S33-T39N-R4W
85	AMC372119	HAV 12	Mohave	2006061790	S33-T39N-R4W
86	AMC372120	HAV 13	Mohave	2006061791	S33-T39N-R4W
87	AMC372121	HAV 14	Mohave	2006061792	S33-T39N-R4W
88	AMC372149	HAV 42	Mohave	2006061820	S33-T39N-R4W
89	AMC372150	HAV 43	Mohave	2006061821	S33-T39N-R4W
90	AMC372151	HAV 44	Mohave	2006061822	S33-T39N-R4W
91	AMC372161	DT 10	Mohave	2006061711	S6-T37N-R3W
92	AMC372167	DT 16	Mohave	2006061717	S7-T37N-R3W
93	AMC372168	DT 17	Mohave	2006061718	S7-T37N-R3W
94	AMC372169	DT 18	Mohave	2006061719	S7-T37N-R3W
95	AMC372198	HT 2	Mohave	2006061748	S15-T35N-R5W
96	AMC372200	HT 4	Mohave	2006061750	S15-T35N-R5W



2011 MAINTENANCE FEE PAYMENT  
 Claimant Name: PATRICK HILLARD

BLM  
 Date  
 Stamp

RECEIVED  
 BLM AZ STATE OFFICE  
 2010 AUG 24 A  
 PHOENIX, ARIZONA

Count	AMC Number	Claim Name	County	Co Record	Sec-Twp-R4W
-------	------------	------------	--------	-----------	-------------

97	AMC372202	HT 6	Mohave	2006061752	S16-T35N-R5W
98	AMC372204	HT 8	Mohave	2006061754	S16-T35N-R5W
99	AMC372206	HT 10	Mohave	2006061756	S16-T35N-R5W
100	AMC372213	HT 17	Mohave	2006061763	S15-T35N-R5W
101	AMC372215	HT 19	Mohave	2006061765	S15-T35N-R5W
102	AMC372216	HT 20	Mohave	2006061766	S22-T35N-R5W
103	AMC372217	HT 21	Mohave	2006061767	S16-T35N-R5W
104	AMC372218	HT 22	Mohave	2006061768	S21-T35N-R5W
105	AMC372219	HT 23	Mohave	2006061769	S16-T35N-R5W
106	AMC372221	HT 25	Mohave	2006061771	S16-T35N-R5W
107	AMC372520	PB 7	Mohave	2006084665	S6-T35N-R4W
108	AMC372522	PB 9	Mohave	2006084667	S7-T35N-R4W
109	AMC372524	PB 11	Mohave	2006084669	S7-T35N-R4W
110	AMC373362	CP 1	Mohave	2006082025	S15-T36N-R4W
111	AMC373363	CP 2	Mohave	2006082026	S22-T36N-R4W
112	AMC373364	CP 3	Mohave	2006082027	S22-T36N-R4W
113	AMC373378	RDG 1	Mohave	2006082041	S9-T36N-R4W
114	AMC373379	RDG 2	Mohave	2006082042	S16-T36N-R4W
115	AMC373382	YEA 1	Mohave	2006082045	S10-T36N-R4W
116	AMC373383	YEA 2	Mohave	2006082046	S10-T36N-R4W
117	AMC373384	YEA 3	Mohave	2006082047	S15-T36N-R4W
118	AMC373385	YEA 4	Mohave	2006082048	S15-T36N-R4W
119	AMC373386	YEA 5	Mohave	2006082049	S15-T36N-R4W
120	AMC373387	YEA 6	Mohave	2006082050	S15-T36N-R4W
121	AMC373491	ATE 1	Mohave	2006085930	S8-T37N-R4W
122	AMC373492	ATE 2	Mohave	2006085931	S8-T37N-R4W
123	AMC373493	ATE 3	Mohave	2006085932	S8-T37N-R4W
124	AMC373494	ATE 4	Mohave	2006085933	S17-T37N-R4W
125	AMC373495	ATE 5	Mohave	2006085934	S17-T37N-R4W
126	AMC373496	ATE 6	Mohave	2006085935	S17-T37N-R4W
127	AMC373504	SH 14	Mohave	2006085943	S21-T39N-R4W
128	AMC373505	SH 15	Mohave	2006085944	S21-T39N-R4W

X ←

2011 MAINTENANCE FEE PAYMENT  
 Claimant Name: PATRICK HILLARD

BLM  
 Date  
 Stamp

RECEIVED  
 BLM AZ STATE OFFICE  
 2010 AUG 24 A 8:53  
 PHOENIX, ARIZONA

Count	AMC Number	Claim Name	County	Co Record	Sec-Twp-Rng
129	AMC373765	AT 1	Mohave	2006093196	S5-T35N-R6W
130	AMC373766	AT 2	Mohave	2006093197	S8-T35N-R6W
131	AMC373767	HAN 1	Mohave	2006093198	S16-T35N-R6W
132	AMC373768	HAN 2	Mohave	2006093199	S16-T35N-R6W
133	AMC373769	HAN 3	Mohave	2006093200	S16-T35N-R6W
134	AMC373774	CL 1	Mohave	2006093205	S18-T35N-R5W
135	AMC373775	CL 2	Mohave	2006093206	S18-T35N-R5W
136	AMC373776	CL 3	Mohave	2006093207	S13-T35N-R6W
137	AMC373777	CL 4	Mohave	2006093208	S13-T35N-R6W
138	AMC373778	CL 5	Mohave	2006093209	S13-T35N-R6W
139	AMC373779	CL 6	Mohave	2006093210	S13-T35N-R6W
140	AMC373780	CL 7	Mohave	2006093211	S13-T35N-R6W
141	AMC373781	CL 8	Mohave	2006093212	S13-T35N-R6W
142	AMC373782	CL 9	Mohave	2006093213	S13-T35N-R6W
143	AMC373783	CL 10	Mohave	2006093214	S13-T35N-R6W
144	AMC373817	SUN 6	Mohave	2006093248	S33-T36N-R5W
145	AMC373818	SUN 7	Mohave	2006093249	S11-T36N-R5W
146	AMC373822	SVN 55	Mohave	2006093253	S14-T38N-R5W
147	AMC373838	SVN 71	Mohave	2006093269	S14-T38N-R5W
148	AMC373839	SVN 72	Mohave	2006093270	S14-T38N-R5W
149	AMC374082	BTR 1	Mohave	2006092403	S3-T38N-R4W
150	AMC374083	BTR 2	Mohave	2006092404	S3-T38N-R4W
151	AMC374095	TRI 1	Mohave	2006092416	S19-T38N-R4W
152	AMC374096	TRI 2	Mohave	2006092417	S19-T38N-R4W
153	AMC374097	TRI 3	Mohave	2006092418	S19-T38N-R4W
154	AMC375112	JH 1	Mohave	2006116749	S31-T36N-R4W
155	AMC375113	JH 2	Mohave	2006116750	S31-T36N-R4W
156	AMC375114	JH 3	Mohave	2006116751	S31-T36N-R4W
157	AMC375120	RY 1	Mohave	2006116757	S36-T36N-R5W
158	AMC375121	RY 2	Mohave	2006116758	S36-T36N-R5W
159	AMC375122	SPG 1	Mohave	2006116759	S25-T37N-R4W
160	AMC375123	SPG 2	Mohave	2006116760	S25-T37N-R4W

2011 MAINTENANCE FEE PAYMENT  
 Claimant Name: PATRICK HILLARD

BLM  
 Date  
 Stamp

RECEIVED  
 BLM AZ STATE OFFICE  
 2010 AUG 24 A 8:53  
 PHOENIX, ARIZONA

Count	AMC Number	Claim Name	County	Co Record	Sec-Twp-Rg
-------	------------	------------	--------	-----------	------------

161	AMC375124	SPG 3	Mohave	2006116761	S25-T37N-R4W
162	AMC375125	STH 1	Mohave	2006116762	S20-T36N-R4W
163	AMC375127	TU 1	Mohave	2006116764	S24-T36N-R5W
164	AMC375128	TU 2	Mohave	2006116765	S25-T36N-R5W
165	AMC375612	HH 1	Mohave	2006113462	S28-T36N-R5W
166	AMC375614	HH 3	Mohave	2006113464	S28-T36N-R5W
167	AMC375615	HH 4	Mohave	2006113465	S28-T36N-R5W S33-T36N-R5W
168	AMC375616	HH 5	Mohave	2006113466	S28-T36N-R5W
169	AMC375617	HH 6	Mohave	2006113467	S28-T36N-R5W S33-T36N-R5W
170	AMC375618	HH 7	Mohave	2006113468	S28-T36N-R5W S29-T36N-R5W
171	AMC375619	HH 8	Mohave	2006113469	S28-T36N-R5W S29-T36N-R5W S32-T36N-R5W S33-T36N-R5W
172	AMC375625	MD 6	Mohave	2006113451	S2-T37N-R5W S3-T37N-R5W
173	AMC375626	MD 7	Mohave	2006113452	S2-T37N-R5W
174	AMC375627	MD 8	Mohave	2006113453	S3-T37N-R5W
175	AMC375628	MD 9	Mohave	2006113454	S2-T37N-R5W S2-T37N-R5W
176	AMC375632	MER 1	Mohave	2006113436	S34-T36N-R5W
177	AMC375633	MER 2	Mohave	2006113437	S34-T36N-R5W
178	AMC375634	MRH 1	Mohave	2006113438	S34-T36N-R5W
179	AMC375635	MRH 2	Mohave	2006113439	S34-T36N-R5W
180	AMC375637	OSE 2	Mohave	2006113441	S18-T35N-R4W
181	AMC375638	OSE 3	Mohave	2006113442	S18-T35N-R4W
182	AMC375639	OSE 4	Mohave	2006113443	S18-T35N-R4W
183	AMC375640	OSE 5	Mohave	2006113444	S19-T35N-R4W
184	AMC375641	OSE 6	Mohave	2006113445	S19-T35N-R4W
185	AMC375958	BHT 1	Mohave	2006117857	S4-T35N-R5W
186	AMC375959	BHT 2	Mohave	2006117858	S4-T35N-R5W
187	AMC375971	RHT 1	Mohave	2006117853	S3-T35N-R5W
188	AMC375974	RLF 2	Mohave	2006117864	S31-T36N-R5W
189	AMC375975	RLF 3	Mohave	2006117865	S32-T36N-R5W
190	AMC375976	RLF 4	Mohave	2006117866	S31-T36N-R5W
191	AMC375977	RLF 5	Mohave	2006117867	S32-T36N-R5W
192	AMC375978	TWO 1	Mohave	2006117847	S11-T37N-R6W

2011 MAINTENANCE FEE PAYMENT  
 Claimant Name: PATRICK HILLARD

BLM  
 Date  
 Stamp

RECEIVED  
 BLM AZ STATE OFFICE  
 2010 AUG 24 A  
 PHOENIX, ARIZONA  
 854

Count	AMC Number	Claim Name	County	Co Record	Sec-Twp-Rng
193	AMC376352	MFB 1	Mohave	2006120440	S12-T35N-R5W
194	AMC376353	MFB 2	Mohave	2006120441	S12-T35N-R5W
195	AMC376356	SS 4	Mohave	2006120446	S6-T35N-R4W
196	AMC377135	WON 3	Mohave	2007003083	S1-T38N-R5W S12-T38N-R5W
197	AMC377136	WON 4	Mohave	2007003084	S1-T38N-R5W S12-T38N-R5W
198	AMC377137	WON 5	Mohave	2007003085	S1-T38N-R5W
199	AMC377138	WON 6	Mohave	2007003086	S1-T38N-R5W
200	AMC377228	AH 14	Mohave	2007004029	S32-T36N-R5W
201	AMC377229	AH 16	Mohave	2007004030	S32-T36N-R5W
202	AMC377230	AH 18	Mohave	2007004031	S32-T36N-R5W
203	AMC377231	AI 13	Mohave	2007004032	S32-T36N-R5W
204	AMC377232	AI 15	Mohave	2007004033	S32-T36N-R5W
205	AMC377233	AI 17	Mohave	2007004034	S32-T36N-R5W
206	AMC377880	AB 68	Mohave	2007010680	S23-T35N-R5W S14-T35N-R5W
207	AMC377881	AB 70	Mohave	2007010681	S23-T35N-R5W S14-T35N-R5W S13-T35N-R5W S24-T35N-R5W
208	AMC377882	AB 72	Mohave	2007010682	S24-T35N-R5W S13-T35N-R5W
209	AMC377884	AB 74	Mohave	2007010684	S24-T35N-R5W S13-T35N-R5W
210	AMC377886	AB 76	Mohave	2007010686	S24-T35N-R5W S13-T35N-R5W
211	AMC377888	AB 78	Mohave	2007010688	S24-T35N-R5W S13-T35N-R5W
212	AMC377890	AB 80	Mohave	2007010690	S24-T35N-R5W S13-T35N-R5W
213	AMC377892	AB 82	Mohave	2007010692	S24-T35N-R5W S13-T35N-R5W
214	AMC377894	AB 84	Mohave	2007010694	S24-T35N-R5W S13-T35N-R5W
215	AMC377906	AC 73	Mohave	2007010706	S13-T35N-R5W
216	AMC377907	AC 75	Mohave	2007010707	S13-T35N-R5W
217	AMC377908	AC 77	Mohave	2007010708	S13-T35N-R5W
218	AMC377909	AC 79	Mohave	2007010709	S13-T35N-R5W
219	AMC377910	AC 81	Mohave	2007010710	S13-T35N-R5W
220	AMC377911	AC 83	Mohave	2007010711	S13-T35N-R5W
221	AMC377912	AC 85	Mohave	2007010712	S13-T35N-R5W
222	AMC377913	AC 87	Mohave	2007010713	S13-T35N-R5W S18-T35N-R4W
223	AMC377915	AC 91	Mohave	2007010715	S18-T35N-R4W
224	AMC377916	AC 93	Mohave	2007010716	S18-T35N-R4W



2011 MAINTENANCE FEE PAYMENT  
 Claimant Name: PATRICK HILLARD

BLM  
 Date  
 Stamp

RECEIVED  
 BLM AZ STATE  
 2010 AUG 24  
 PHOENIX, ARIZONA  
 OFFICE

Count	AMC Number	Claim Name	County	Co Record	Sec-Twp-Rng
225	AMC377917	AC 95	Mohave	2007010717	S18-T35N-R4W
226	AMC377947	AF 53	Mohave	2007010601	S10-T35N-R5W S3-T35N-R5W S2-T35N-R5W S11-T35N-R5W
227	AMC377948	AF 55	Mohave	2007010602	S11-T35N-R5W S2-T35N-R5W
228	AMC377949	AF 57	Mohave	2007010603	S11-T35N-R5W S2-T35N-R5W
229	AMC377950	AE 72	Mohave	2007010604	S12-T35N-R5W
230	AMC377951	AE 74	Mohave	2007010605	S12-T35N-R5W
231	AMC377952	AE 75	Mohave	2007010606	S12-T35N-R5W
232	AMC377953	AE 76	Mohave	2007010607	S12-T35N-R5W
233	AMC377954	AE 77	Mohave	2007010608	S12-T35N-R5W
234	AMC377955	AE 78	Mohave	2007010609	S12-T35N-R5W
235	AMC377960	AF 19	Mohave	2007010614	S9-T35N-R5W S4-T35N-R5W
236	AMC377962	AF 21	Mohave	2007010616	S9-T35N-R5W S4-T35N-R5W
237	AMC377964	AF 23	Mohave	2007010618	S9-T35N-R5W S4-T35N-R5W
238	AMC377969	AH 4	Mohave	2007010647	S32-T36N-R5W
239	AMC377970	AH 6	Mohave	2007010648	S32-T36N-R5W
240	AMC377971	AH 8	Mohave	2007010649	S32-T36N-R5W
241	AMC377975	AI 11	Mohave	2007010653	S32-T36N-R5W
242	AMC377977	AI 16	Mohave	2007010655	S32-T36N-R5W S29-T36N-R5W
243	AMC377978	AI 18	Mohave	2007010656	S32-T36N-R5W S29-T36N-R5W
244	AMC377979	AI 19	Mohave	2007010657	S33-T36N-R5W
245	AMC377980	AI 21	Mohave	2007010658	S33-T36N-R5W
246	AMC377982	AI 62	Mohave	2007010623	S35-T36N-R5W S26-T36N-R5W
247	AMC377983	AI 63	Mohave	2007010624	S35-T36N-R5W
248	AMC377984	AI 64	Mohave	2007010625	S35-T36N-R5W S26-T36N-R5W
249	AMC377985	AI 65	Mohave	2007010626	S35-T36N-R5W
250	AMC377986	AI 66	Mohave	2007010627	S35-T36N-R5W S26-T36N-R5W
251	AMC377988	AI 68	Mohave	2007010629	S35-T36N-R5W S26-T36N-R5W
252	AMC377989	AJ 2	Mohave	2007010638	S29-T36N-R5W
253	AMC377990	AJ 4	Mohave	2007010639	S29-T36N-R5W
254	AMC377991	AJ 6	Mohave	2007010640	S29-T36N-R5W
255	AMC377994	AJ 15	Mohave	2007010661	S29-T36N-R5W
256	AMC377996	AJ 17	Mohave	2007010663	S29-T36N-R5W

2011 MAINTENANCE FEE PAYMENT  
 Claimant Name: PATRICK HILLARD

BLM  
 Date  
 Stamp

RECEIVED  
 BLM AZ STATE OFFICE  
 2010 AUG 24 A 8:44  
 PHOENIX, ARIZONA

Count	AMC Number	Claim Name	County	Co Record	Sec-Twp-Rng
257	AMC377999	AJ 22	Mohave	2007010666	S28-T36N-R5W
258	AMC378000	AJ 24	Mohave	2007010667	S28-T36N-R5W
259	AMC378001	AJ 65	Mohave	2007010630	S26-T36N-R5W
260	AMC378002	AJ 66	Mohave	2007010631	S26-T36N-R5W
261	AMC378003	AJ 67	Mohave	2007010632	S26-T36N-R5W
262	AMC378004	AJ 68	Mohave	2007010633	S26-T36N-R5W
263	AMC378005	AJ 69	Mohave	2007010634	S26-T36N-R5W
264	AMC378006	AJ 70	Mohave	2007010635	S26-T36N-R5W
265	AMC378009	AK 1	Mohave	2007010641	S29-T36N-R5W S30-T36N-R5W
266	AMC378010	AK 3	Mohave	2007010642	S29-T36N-R5W
267	AMC378011	AK 5	Mohave	2007010643	S29-T36N-R5W
268	AMC378014	AK 15	Mohave	2007010670	S29-T36N-R5W
269	AMC378016	AK 17	Mohave	2007010672	S29-T36N-R5W
270	AMC378024	LR 11	Mohave	2007010644	S30-T36N-R5W
271	AMC378025	LR 12	Mohave	2007010645	S30-T36N-R5W
272	AMC378026	SVN 73	Mohave	2007010746	S14-T38N-R5W
273	AMC378027	SVN 74	Mohave	2007010747	S14-T38N-R5W
274	AMC378028	SVN 75	Mohave	2007010748	S23-T38N-R5W S14-T35N-R5W
275	AMC378042	SVN 89	Mohave	2007010762	S14-T38N-R5W
276	AMC378054	SVN 101	Mohave	2007010774	S23-T38N-R5W
277	AMC378055	SVN 102	Mohave	2007010775	S23-T38N-R5W S24-T38N-R5W
278	AMC378056	SVN 103	Mohave	2007010776	S23-T38N-R5W
279	AMC378057	SVN 104	Mohave	2007010777	S23-T38N-R5W S24-T38N-R5W
280	AMC378061	SVN 108	Mohave	2007010781	S13-T38N-R5W S24-T38N-R5W
281	AMC378063	SVN 110	Mohave	2007010783	S24-T38N-R5W
282	AMC378076	SVN 123	Mohave	2007010796	S13-T38N-R5W S24-T38N-R5W S18-T38N-R4W
283	AMC378078	SVN 125	Mohave	2007010798	S24-T38N-R5W S19-T38N-R4W
284	AMC378194	BB 109	Mohave	2007011163	S29-T38N-R4W
285	AMC378195	BB 110	Mohave	2007011164	S29-T38N-R4W
286	AMC378196	BB 111	Mohave	2007011165	S29-T38N-R4W
287	AMC378197	BB 112	Mohave	2007011166	S29-T38N-R4W
288	AMC378198	BB 113	Mohave	2007011167	S29-T38N-R4W

2011 MAINTENANCE FEE PAYMENT  
 Claimant Name: PATRICK HILLARD

BLM  
 Date  
 Stamp

RECEIVED  
 BLM AZ STATE OFFICE  
 2010 AUG 24  
 PHOENIX, ARIZONA  
 AUG 24 8:54 AM

Count	AMC Number	Claim Name	County	Co Record	Sec-Twp-Rng
289	AMC378199	BB 114	Mohave	2007011168	S29-T38N-R4W
290	AMC378204	BE 44	Mohave	2007011113	S15-T38N-R5W
291	AMC378205	BE 46	Mohave	2007011114	S15-T38N-R5W
292	AMC378209	BF 24	Mohave	2007011118	S16-T38N-R5W S9-T38N-R5W
293	AMC378211	BF 26	Mohave	2007011120	S16-T38N-R5W S9-T38N-R5W
294	AMC378215	BF 34	Mohave	2007011124	S16-T38N-R5W S9-T38N-R5W
295	AMC378217	BF 36	Mohave	2007011126	S16-T38N-R5W S9-T38N-R5W
296	AMC378223	BF 42	Mohave	2007011132	S15-T38N-R5W S10-T38N-R5W
297	AMC378224	BF 43	Mohave	2007011133	S15-T38N-R5W
298	AMC378225	BF 44	Mohave	2007011134	S15-T38N-R5W S10-T38N-R5W
299	AMC378226	BF 45	Mohave	2007011135	S15-T38N-R5W
300	AMC378228	BG 3	Mohave	2007011149	S7-T38N-R5W S8-T38N-R5W
301	AMC378229	BG 5	Mohave	2007011150	S8-T38N-R5W
302	AMC378230	BG 7	Mohave	2007011151	S8-T38N-R5W
303	AMC378232	BG 23	Mohave	2007011138	S9-T38N-R5W
304	AMC378233	BG 24	Mohave	2007011139	S9-T38N-R5W
305	AMC378234	BG 25	Mohave	2007011140	S9-T38N-R5W
306	AMC378235	BG 26	Mohave	2007011141	S9-T38N-R5W
307	AMC378236	BG 27	Mohave	2007011142	S9-T38N-R5W
308	AMC378237	BG 28	Mohave	2007011143	S9-T38N-R5W
309	AMC378240	BG 41	Mohave	2007011146	S10-T38N-R5W
310	AMC378241	BG 43	Mohave	2007011147	S10-T38N-R5W
311	AMC378246	BG 60	Mohave	2007011105	S11-T38N-R5W
312	AMC378248	BG 62	Mohave	2007011107	S11-T38N-R5W
313	AMC378256	AF 33	Mohave	2007011799	S9-T35N-R5W
314	AMC378257	AF 34	Mohave	2007011800	S4-T35N-R5W
315	AMC378258	AF 35	Mohave	2007011801	S3-T35N-R5W
316	AMC378259	AF 36	Mohave	2007011802	S3-T35N-R5W
317	AMC378260	AF 37	Mohave	2007011803	S3-T35N-R5W
318	AMC378262	AG 36	Mohave	2007011768	S4-T35N-R5W
319	AMC378263	AG 38	Mohave	2007011769	S3-T35N-R5W
320	AMC378264	AG 40	Mohave	2007011770	S3-T35N-R5W

2011 MAINTENANCE FEE PAYMENT  
 Claimant Name: PATRICK HILLARD

BLM  
 Date  
 Stamp

RECEIVED  
 BLM AZ STATE OFFICE  
 2010 AUG 24  
 PHOENIX, ARIZONA

Count	AMC Number	Claim Name	County	Co Record	Sec Typ Rng
321	AMC378265	AG 42	Mohave	2007011771	S3-T35N-R5W S34-T36N-R5W
322	AMC378267	AG 52	Mohave	2007011773	S3-T35N-R5W S34-T36N-R5W
323	AMC378268	AH 35	Mohave	2007011774	S33-T36N-R5W S34-T36N-R5W
324	AMC378269	AH 37	Mohave	2007011775	S34-T36N-R5W
325	AMC378270	AH 39	Mohave	2007011776	S34-T36N-R5W
326	AMC378271	AH 41	Mohave	2007011777	S34-T36N-R5W
327	AMC378272	AH 42	Mohave	2007011778	S34-T36N-R5W
328	AMC378273	AH 43	Mohave	2007011779	S34-T36N-R5W
329	AMC378274	AH 44	Mohave	2007011780	S34-T36N-R5W
330	AMC378275	AH 45	Mohave	2007011781	S34-T36N-R5W
331	AMC378276	AH 46	Mohave	2007011782	S34-T36N-R5W
332	AMC378278	AH 48	Mohave	2007011783	S34-T36N-R5W
333	AMC378281	AH 51	Mohave	2007011787	S34-T36N-R5W
334	AMC378282	AH 52	Mohave	2007011788	S34-T36N-R5W
335	AMC378283	AH 54	Mohave	2007011789	S35-T36N-R5W
336	AMC378284	AH 56	Mohave	2007011790	S35-T36N-R5W
337	AMC378287	AI 41	Mohave	2007011793	S34-T36N-R5W
338	AMC378288	AI 42	Mohave	2007011794	S34-T36N-R5W S27-T36N-R5W
339	AMC378289	AI 43	Mohave	2007011795	S34-T36N-R5W
340	AMC378290	AI 44	Mohave	2007011796	S34-T36N-R5W
341	AMC378291	AI 45	Mohave	2007011797	S34-T36N-R5W
342	AMC378292	AI 46	Mohave	2007011798	S34-T36N-R5W
343	AMC378293	AI 92	Mohave	2007011750	S31-T36N-R4W
344	AMC378294	AI 94	Mohave	2007011751	S30-T36N-R4W
345	AMC378295	AJ 26	Mohave	2007011740	S28-T36N-R5W
346	AMC378296	AJ 28	Mohave	2007011741	S28-T36N-R5W
347	AMC378297	AJ 30	Mohave	2007011742	S28-T36N-R5W
348	AMC378298	AJ 32	Mohave	2007011743	S28-T36N-R5W
349	AMC378299	AJ 34	Mohave	2007011744	S28-T36N-R5W
350	AMC378302	AJ 93	Mohave	2007011754	S30-T36N-R4W
351	AMC378303	AJ 94	Mohave	2007011755	S30-T36N-R4W
352	AMC378304	AJ 95	Mohave	2007011756	S30-T36N-R4W



2011 MAINTENANCE FEE PAYMENT  
 Claimant Name: PATRICK HILLARD

BLM  
 Date  
 Stamp

PHOENIX, ARIZONA

2010 AUG 24 A

RECEIVED  
 BLM AZ STATE  
 OFFICE

Count	AMC Number	Claim Name	County	Co Record	Sec-Top-Rng
353	AMC378305	AJ 96	Mohave	2007011757	S30-T36N-R4W
354	AMC378306	AJ 97	Mohave	2007011758	S30-T36N-R4W
355	AMC378307	AJ 98	Mohave	2007011759	S30-T36N-R4W
356	AMC378310	AJ 101	Mohave	2007011762	S30-T36N-R4W
357	AMC378311	AJ 102	Mohave	2007011763	S30-T36N-R4W
358	AMC378312	AJ 103	Mohave	2007011764	S30-T36N-R4W
359	AMC378313	AJ 104	Mohave	2007011765	S30-T36N-R4W
360	AMC378314	AJ 105	Mohave	2007011766	S30-T36N-R4W
361	AMC378315	AJ 106	Mohave	2007011767	S30-T36N-R4W
362	AMC378317	AK 27	Mohave	2007011746	S28-T36N-R5W
363	AMC378318	AK 29	Mohave	2007011747	S28-T36N-R5W
364	AMC378319	AK 31	Mohave	2007011748	S28-T36N-R5W
365	AMC378320	AK 33	Mohave	2007011749	S28-T36N-R5W
366	AMC378950	DA 75	Coconino	3425035	S28-T39N-R2W
367	AMC378952	DA 77	Coconino	3425037	S28-T39N-R2W
368	AMC378998	DG 1	Coconino	3424811	S13-T39N-R3W S24-T39N-R3W
369	AMC378999	DG 2	Coconino	3424812	S13-T39N-R3W
370	AMC379000	DG 3	Coconino	3424813	S13-T39N-R3W S24-T39N-R3W
371	AMC379001	DG 4	Coconino	3424814	S13-T39N-R3W
372	AMC379002	DG 5	Coconino	3424815	S13-T39N-R3W S24-T39N-R3W
373	AMC379003	DG 6	Coconino	3424816	S13-T39N-R3W
374	AMC379279	AA 46	Mohave	2007014307	S22-T35N-R5W
375	AMC379280	AA 47	Mohave	2007014308	S22-T35N-R5W
376	AMC379281	AA 48	Mohave	2007014309	S22-T35N-R5W
377	AMC379282	AA 49	Mohave	2007014310	S22-T35N-R5W
378	AMC379283	AA 50	Mohave	2007014311	S22-T35N-R5W
379	AMC379285	AA 54	Mohave	2007014313	S23-T35N-R5W
380	AMC379286	AA 56	Mohave	2007014314	S23-T35N-R5W
381	AMC379288	AB 46	Mohave	2007014316	S22-T35N-R5W
382	AMC379290	AB 48	Mohave	2007014318	S22-T35N-R5W S15-T35N-R5W
383	AMC379292	AB 50	Mohave	2007014320	S22-T35N-R5W S15-T35N-R5W
384	AMC379294	AB 52	Mohave	2007014322	S22-T35N-R5W S15-T35N-R5W

2011 MAINTENANCE FEE PAYMENT  
 Claimant Name: PATRICK HILLARD

BLM  
 Date  
 Stamp

PHOENIX, ARIZONA  
 2010 AUG 24

RECEIVED  
 BLM AZ STATE OFFICE

Count	AMC Number	Claim Name	County	Co Record	Sec-Twp-Rng
385	AMC379295	AB 53	Mohave	2007014323	S23-T35N-R5W
386	AMC379296	AB 55	Mohave	2007014324	S23-T35N-R5W
387	AMC379298	AC 45	Mohave	2007014326	S15-T35N-R5W
388	AMC379299	AC 47	Mohave	2007014327	S15-T35N-R5W
389	AMC379302	AH 53	Mohave	2007014330	S35-T36N-R5W
390	AMC379303	AH 55	Mohave	2007014331	S35-T36N-R5W
391	AMC379307	AJ 37	Mohave	2007014335	S27-T36N-R5W
392	AMC379308	AJ 39	Mohave	2007014336	S27-T36N-R5W
393	AMC379309	AJ 41	Mohave	2007014337	S27-T36N-R5W
394	AMC379332	BC 117	Mohave	2007014274	S20-T38N-R4W S29-T38N-R4W
395	AMC379333	BC 118	Mohave	2007014275	S20-T38N-R4W
396	AMC379334	BC 119	Mohave	2007014276	S20-T38N-R4W S29-T38N-R4W
397	AMC379335	BC 120	Mohave	2007014277	S20-T38N-R4W
398	AMC379342	BD 107	Mohave	2007014284	S19-T38N-R4W
399	AMC379344	BD 109	Mohave	2007014286	S20-T38N-R4W
400	AMC379346	BD 111	Mohave	2007014288	S20-T38N-R4W
401	AMC379348	BD 113	Mohave	2007014290	S20-T38N-R4W
402	AMC379354	BE 104	Mohave	2007014296	S18-T38N-R4W
403	AMC379355	BE 105	Mohave	2007014297	S18-T38N-R4W
404	AMC379356	BE 106	Mohave	2007014298	S18-T38N-R4W
405	AMC379357	BE 107	Mohave	2007014299	S18-T38N-R4W
406	AMC379358	BE 108	Mohave	2007014300	S18-T38N-R4W
407	AMC379359	BE 109	Mohave	2007014301	S17-T38N-R4W S18-T38N-R4W
408	AMC379360	BE 110	Mohave	2007014302	S17-T38N-R4W S18-T38N-R4W
409	AMC379368	DT 26	Mohave	2007015910	S7-T37N-R3W
410	AMC379370	DT 28	Mohave	2007015912	S7-T37N-R3W
411	AMC379375	JUX 1	Mohave	2007015917	S10-T36N-R6W
412	AMC379376	JUX 2	Mohave	2007015918	S10-T36N-R6W
413	AMC379377	JUX 3	Mohave	2007015919	S10-T36N-R6W
414	AMC379378	JUX 4	Mohave	2007015920	S10-T36N-R6W
415	AMC379379	JUX 5	Mohave	2007015921	S10-T36N-R6W
416	AMC379380	JUX 6	Mohave	2007015922	S10-T36N-R6W

2011 MAINTENANCE FEE PAYMENT  
 Claimant Name: PATRICK HILLARD

BLM  
 Date  
 Stamp

PHOENIX, ARIZONA

2010 AUG 2

RECEIVED  
 BLM/AZ STATE OFFICE

Count	AMC Number	Claim Name	County	Co Record	Sec Twp Rng
417	AMC379381	JUX 7	Mohave	2007015923	S10-T36N-R6W S15-T36N-R6W
418	AMC379385	LR 1	Mohave	2007015873	S31-T36N-R5W
419	AMC379386	LR 2	Mohave	2007015874	S31-T36N-R5W S30-T36N-R5W
420	AMC379387	LR 3	Mohave	2007015875	S31-T36N-R5W
421	AMC379388	LR 4	Mohave	2007015876	S31-T36N-R5W S30-T36N-R5W
422	AMC379389	LR 5	Mohave	2007015877	S31-T36N-R5W
423	AMC379390	LR 6	Mohave	2007015878	S31-T36N-R5W S30-T36N-R5W
424	AMC379391	LR 7	Mohave	2007015879	S31-T36N-R5W
425	AMC379392	LR 8	Mohave	2007015880	S31-T36N-R5W S30-T36N-R5W
426	AMC379395	LR 19	Mohave	2007015883	S31-T36N-R5W
427	AMC379396	LR 20	Mohave	2007015884	S31-T36N-R5W
428	AMC379397	LR 21	Mohave	2007015885	S31-T36N-R5W
429	AMC379398	LR 22	Mohave	2007015886	S30-T36N-R5W
430	AMC379399	LR 23	Mohave	2007015887	S30-T36N-R5W
431	AMC379400	LR 24	Mohave	2007015888	S30-T36N-R5W
432	AMC379401	LR 25	Mohave	2007015889	S30-T36N-R5W
433	AMC379402	LR 26	Mohave	2007015890	S30-T36N-R5W
434	AMC379403	LR 27	Mohave	2007015891	S30-T36N-R5W
435	AMC379404	LR 28	Mohave	2007015892	S30-T36N-R5W
436	AMC379405	LR 29	Mohave	2007015893	S30-T36N-R5W
437	AMC379406	LR 30	Mohave	2007015894	S30-T36N-R5W
438	AMC379407	LR 31	Mohave	2007015895	S25-T36N-R6W
439	AMC379408	LR 32	Mohave	2007015896	S25-T36N-R6W
440	AMC379409	LR 33	Mohave	2007015897	S25-T36N-R6W
441	AMC379410	LR 34	Mohave	2007015898	S25-T36N-R6W S24-T36N-R6W
442	AMC379411	LR 35	Mohave	2007015899	S30-T36N-R5W
443	AMC379412	LR 36	Mohave	2007015900	S30-T36N-R5W S19-T36N-R5W
444	AMC379413	LR 37	Mohave	2007015901	S30-T36N-R5W
445	AMC379414	LR 38	Mohave	2007015902	S30-T36N-R5W S19-T36N-R5W
446	AMC379415	LR 39	Mohave	2007015903	S31-T36N-R6W S6-T35N-R5W
447	AMC379416	LR 40	Mohave	2007015904	S31-T36N-R5W S6-T35N-R5W
448	AMC379417	LR 41	Mohave	2007015905	S31-T36N-R5W S6-T35N-R5W

2011 MAINTENANCE FEE PAYMENT  
 Claimant Name: PATRICK HILLARD

BLM  
 Date  
 Stamp

PHOENIX, ARIZONA

2010 AUG 24

RECEIVED  
 BLM AZ STATE OFFICE

Count	AMC Number	Claim Name	County	Co Record	Sec-Twp-Rng
449	AMC379418	RLF 6	Mohave	2007015871	S31-T35N-R5W
450	AMC379419	RLF 7	Mohave	2007015872	S31-T35N-R5W
451	AMC379420	CD 19	Mohave	2007015274	S9-T38N-R4W
452	AMC379421	CD 20	Mohave	2007015275	S9-T38N-R4W
453	AMC379422	CD 21	Mohave	2007015276	S9-T38N-R4W
454	AMC379423	CD 22	Mohave	2007015277	S9-T38N-R4W
455	AMC379424	CD 23	Mohave	2007015278	S9-T38N-R4W
456	AMC379425	CD 24	Mohave	2007015279	S9-T38N-R4W
457	AMC379426	CD 26	Mohave	2007015291	S9-T38N-R4W
458	AMC379427	CD 28	Mohave	2007015292	S9-T38N-R4W
459	AMC379428	CD 30	Mohave	2007015293	S9-T38N-R4W S10-T38N-R4W
460	AMC379431	CE 25	Mohave	2007015296	S4-T38N-R4W S9-T38N-R4W
461	AMC379432	CE 27	Mohave	2007015297	S4-T38N-R4W S9-T38N-R4W
462	AMC379433	CE 29	Mohave	2007015298	S4-T38N-R4W S9-T38N-R4W S3-T38N-R4W S10-T38N-R4W
463	AMC379434	CE 31	Mohave	2007015299	S3-T38N-R4W
464	AMC379435	CE 32	Mohave	2007015300	S3-T38N-R4W S10-T38N-R4W
465	AMC379436	CE 33	Mohave	2007015301	S3-T38N-R4W
466	AMC379437	CE 34	Mohave	2007015302	S3-T38N-R4W S10-T38N-R4W
467	AMC379438	CE 35	Mohave	2007015303	S3-T38N-R4W
468	AMC379439	CE 36	Mohave	2007015304	S3-T38N-R4W S10-T38N-R4W
469	AMC379443	CI 28	Mohave	2007015260	S28-T39N-R4W
470	AMC379445	CI 30	Mohave	2007015262	S28-T39N-R4W
471	AMC379470	DA 31	Coconino	3425957	S6-T38N-R2W
472	AMC379471	DA 33	Coconino	3425958	S6-T38N-R2W S5-T38N-R2W
473	AMC379472	DA 35	Coconino	3425959	S5-T38N-R2W
474	AMC379473	DA 37	Coconino	3425960	S5-T38N-R2W
475	AMC379474	DA 38	Coconino	3425961	S5-T38N-R2W S32-T39N-R2W
476	AMC379480	DA 48	Coconino	3425967	S5-T38N-R2W S32-T39N-R2W
477	AMC379481	DA 50	Coconino	3425968	S5-T38N-R2W S32-T39N-R2W
478	AMC379483	DA 52	Coconino	3425970	S5-T38N-R2W S4-T38N-R2W S33-T39N-R2W S32-T39N-R2W
479	AMC379569	BRC 7	Mohave	2007017232	S20-T39N-R3W



2011 MAINTENANCE FEE PAYMENT  
 Claimant Name: PATRICK HILLARD

BLM  
 Date  
 Stamp

2010 AUG 24  
 PHOENIX, ARIZONA

RECEIVED  
 BLM AZ STATE OFFICE

Count	AMC Number	Claim Name	County	Co Record	Sec-Typ-Rng
480	AMC379571	BRC 9	Mohave	2007017234	S20-T39N-R3W
481	AMC379573	BRC 11	Mohave	2007017236	S20-T39N-R3W
482	AMC379577	CEN 3	Mohave	2007017219	S8-T38N-R3W
483	AMC379578	CEN 4	Mohave	2007017220	S6-T38N-R3W
484	AMC379579	CEN 5	Mohave	2007017221	S6-T38N-R3W
485	AMC379580	CEN 6	Mohave	2007017222	S6-T38N-R3W
486	AMC379581	CEN 7	Mohave	2007017223	S7-T38N-R3W S6-T38N-R3W
487	AMC379582	CEN 8	Mohave	2007017224	S7-T38N-R3W
488	AMC379583	CEN 9	Mohave	2007017225	S7-T38N-R3W
489	AMC379589	CF 20	Mohave	2007017208	S4-T38N-R4W
490	AMC379591	CF 22	Mohave	2007017210	S4-T38N-R4W
491	AMC379601	CG 45	Mohave	2007017194	S34-T39N-R4W
492	AMC379603	CG 47	Mohave	2007017196	S34-T39N-R4W
493	AMC379607	LCF 1	Mohave	2007017200	S20-T35N-R5W
494	AMC379608	LCF 2	Mohave	2007017201	S20-T35N-R5W
495	AMC379609	LCF 3	Mohave	2007017202	S20-T35N-R5W
496	AMC379610	OLY 9	Mohave	2007017175	S7-T35N-R4W
497	AMC379611	OLY 10	Mohave	2007017176	S7-T35N-R4W
498	AMC379612	OLY 11	Mohave	2007017177	S7-T35N-R4W
499	AMC379613	PB 17	Mohave	2007017178	S6-T35N-R4W S7-T35N-R4W
500	AMC379614	PB 18	Mohave	2007017179	S7-T35N-R4W
501	AMC379615	PB 19	Mohave	2007017180	S7-T35N-R4W
502	AMC379616	RCA 1	Mohave	2007017213	S21-T36N-R5W
503	AMC379617	RCA 2	Mohave	2007017214	S21-T36N-R5W
504	AMC379618	RCA 3	Mohave	2007017215	S16-T36N-R5W
505	AMC379619	RCA 4	Mohave	2007017216	S16-T36N-R5W
506	AMC379620	RY 3	Mohave	2007017211	S25-T36N-R5W
507	AMC379622	SS 7	Mohave	2007017181	S6-T35N-R4W S1-T35N-R5W
508	AMC379623	SS 8	Mohave	2007017182	S6-T35N-R4W
509	AMC379624	SS 9	Mohave	2007017183	S6-T35N-R4W
510	AMC379625	SS 10	Mohave	2007017184	S6-T35N-R4W
511	AMC379681	BRC 13	Mohave	2007018457	S20-T39N-R3W

2011 MAINTENANCE FEE PAYMENT  
 Claimant Name: PATRICK HILLARD

BLM  
 Date  
 Stamp

RECEIVED  
 BLM AZ STATE OFFICE  
 PHOENIX, ARIZONA  
 2010 AUG 24 A 8:21

Count	AMC Number	Claim Name	County	Co Record	Sec-Twp-Rhd
512	AMC379682	BRC 14	Mohave	2007018458	S20-T39N-R3W
513	AMC379683	BRC 15	Mohave	2007018459	S29-T39N-R3W
514	AMC379684	BRC 16	Mohave	2007018460	S29-T39N-R3W
515	AMC379685	BRC 17	Mohave	2007018461	S29-T39N-R3W
516	AMC379686	BRC 18	Mohave	2007018462	S29-T39N-R3W
517	AMC379687	BRC 19	Mohave	2007018463	S29-T39N-R3W
518	AMC379688	BRC 20	Mohave	2007018464	S30-T39N-R3W
519	AMC379706	CL 76	Mohave	2007018453	S13-T39N-R4W
520	AMC379710	QWP 1	Mohave	2007018465	S20-T36N-R4W
521	AMC379711	QWP 2	Mohave	2007018466	S20-T36N-R4W
522	AMC379712	QWP 3	Mohave	2007018467	S20-T36N-R4W
523	AMC379713	QWP 4	Mohave	2007018468	S20-T36N-R4W
524	AMC379714	QWP 5	Mohave	2007018469	S20-T36N-R4W
525	AMC379715	TWO 11	Mohave	2007018430	S14-T37N-R6W
526	AMC379716	TWO 12	Mohave	2007018431	S14-T37N-R6W
527	AMC379717	TWO 13	Mohave	2007018432	S14-T37N-R6W
528	AMC379718	TWO 14	Mohave	2007018433	S14-T37N-R6W
529	AMC379912	BG 91	Mohave	2007019724	S12-T38N-R5W
530	AMC379913	BG 92	Mohave	2007019725	S12-T38N-R5W
531	AMC379914	BG 93	Mohave	2007019726	S7-T38N-R4W
532	AMC379915	BG 94	Mohave	2007019727	S7-T38N-R4W
533	AMC379916	BG 95	Mohave	2007019728	S7-T38N-R4W
534	AMC379917	BG 96	Mohave	2007019729	S7-T38N-R4W
535	AMC379918	BG 97	Mohave	2007019730	S7-T38N-R4W
536	AMC379919	BG 98	Mohave	2007019731	S7-T38N-R4W
537	AMC379920	BG 99	Mohave	2007019732	S7-T38N-R4W
538	AMC379921	BG 101	Mohave	2007019733	S7-T38N-R4W
539	AMC379922	BG 103	Mohave	2007019734	S7-T38N-R4W
540	AMC379923	BG 105	Mohave	2007019735	S7-T38N-R4W
541	AMC379925	CP 5	Mohave	2007019737	S22-T36N-R4W
542	AMC379926	CP 6	Mohave	2007019738	S22-T36N-R4W
543	AMC379927	CP 7	Mohave	2007019739	S22-T36N-R4W

2011 MAINTENANCE FEE PAYMENT  
 Claimant Name: PATRICK HILLARD

BLM  
 Date  
 Stamp

PHOENIX, ARIZONA

2010 AUG 24 AM 8:54

RECEIVED  
 BLM AZ STATE OFFICE

Count	AMC Number	Claim Name	County	Co Record	Sec-Twp-Rng
-------	------------	------------	--------	-----------	-------------

544	AMC379929	CP 9	Mohave	2007019741	S22-T36N-R4W
545	AMC379930	CP 10	Mohave	2007019742	S22-T36N-R4W
546	AMC379931	CP 11	Mohave	2007019743	S22-T36N-R4W
547	AMC379932	CP 12	Mohave	2007019744	S22-T36N-R4W
548	AMC379934	CP 14	Mohave	2007019746	S22-T36N-R4W
549	AMC379935	CP 15	Mohave	2007019747	S22-T36N-R4W
550	AMC379936	CP 16	Mohave	2007019748	S22-T36N-R4W
551	AMC379937	CP 17	Mohave	2007019749	S22-T36N-R4W
552	AMC379938	CP 18	Mohave	2007019750	S23-T36N-R4W S22-T36N-R4W
553	AMC379939	ER 3	Mohave	2007019717	S16-T36N-R4W
554	AMC379940	ER 4	Mohave	2007019718	S16-T36N-R4W
555	AMC379944	RDG 3	Mohave	2007019714	S9-T36N-R4W
556	AMC379945	RDG 4	Mohave	2007019715	S9-T36N-R4W
557	AMC379946	RDG 5	Mohave	2007019716	S16-T36N-R4W
558	AMC379947	RITZ 1	Coconino	3427846	S14-T39N-R3W
559	AMC379948	RITZ 2	Coconino	3427847	S14-T39N-R3W
560	AMC379949	RITZ 3	Coconino	3427848	S14-T39N-R3W
561	AMC379950	RITZ 4	Coconino	3427849	S11-T39N-R3W
562	AMC379951	RITZ 5	Coconino	3427850	S11-T39N-R3W
563	AMC379952	RITZ 6	Coconino	3427851	S14-T39N-R3W
564	AMC379955	RITZ 9	Coconino	3427854	S11-T39N-R3W
565	AMC379956	RITZ 10	Coconino	3427855	S11-T39N-R3W
566	AMC380426	FAO 82	Mohave	2007022914	S21-T38N-R6W
567	AMC380427	FAO 84	Mohave	2007022915	S21-T38N-R6W
568	AMC380428	FA 77	Mohave	2007022916	S22-T38N-R6W S21-T38N-R6W
569	AMC380429	FA 79	Mohave	2007022917	S22-T38N-R6W S21-T38N-R6W
570	AMC380430	FA 81	Mohave	2007022918	S22-T38N-R6W S21-T38N-R6W
571	AMC380431	FA 83	Mohave	2007022919	S22-T38N-R6W S21-T38N-R6W
572	AMC380433	FA 85	Mohave	2007022921	S22-T38N-R6W S21-T38N-R6W
573	AMC380434	FA 86	Mohave	2007022922	S22-T38N-R6W
574	AMC380436	FA 88	Mohave	2007022924	S22-T38N-R6W
575	AMC380438	FA 90	Mohave	2007022926	S15-T38N-R6W S22-T38N-R6W

2011 MAINTENANCE FEE PAYMENT  
 Claimant Name: PATRICK HILLARD

BLM  
 Date  
 Stamp

PHOENIX, ARIZONA  
 2010 AUG 24 A  
 5:51

RECEIVED  
 BLM AZ STATE  
 OFFICE

Count	AMC Number	Claim Name	County	Co Record	Sec-Twp-Rng
576	AMC380441	FB 87	Mohave	2007022929	S22-T38N-R6W
577	AMC380442	FB 88	Mohave	2007022930	S22-T38N-R6W
578	AMC380443	FB 89	Mohave	2007022931	S22-T38N-R6W S15-T38N-R6W
579	AMC380444	FB 90	Mohave	2007022932	S22-T38N-R6W S15-T38N-R6W
580	AMC380445	FE 71	Mohave	2007022933	S24-T38N-R6W
581	AMC380446	FE 73	Mohave	2007022934	S24-T38N-R6W
582	AMC380449	FE 89	Mohave	2007022937	S13-T38N-R6W S24-T38N-R6W
583	AMC380450	FE 90	Mohave	2007022938	S13-T38N-R6W S24-T38N-R6W
584	AMC380451	FE 91	Mohave	2007022939	S13-T38N-R6W
585	AMC380452	FE 92	Mohave	2007022940	S13-T38N-R6W
586	AMC380455	FF 76	Mohave	2007022943	S24-T38N-R6W S19-T38N-R6W
587	AMC380456	FF 78	Mohave	2007022944	S24-T38N-R6W S19-T38N-R6W
588	AMC380457	FF 80	Mohave	2007022945	S24-T38N-R6W S19-T38N-R6W
589	AMC380458	FF 82	Mohave	2007022946	S24-T38N-R6W S19-T38N-R6W
590	AMC380461	FG 77	Mohave	2007022949	S19-T38N-R5W
591	AMC380462	FG 79	Mohave	2007022950	S19-T38N-R5W
592	AMC380463	FG 81	Mohave	2007022951	S19-T38N-R5W
593	AMC380464	FG 83	Mohave	2007022952	S19-T38N-R5W
594	AMC380466	FA 40	Mohave	2007022954	S34-T38N-R6W
595	AMC380467	FA 42	Mohave	2007022955	S34-T38N-R6W
596	AMC380468	FA 44	Mohave	2007022956	S34-T38N-R6W
597	AMC380476	FA 60	Mohave	2007022964	S27-T38N-R6W
598	AMC380477	FA 62	Mohave	2007022965	S27-T38N-R6W
599	AMC380479	FB 39	Mohave	2007022967	S34-T38N-R6W
600	AMC380480	FB 41	Mohave	2007022968	S34-T38N-R6W
601	AMC380481	FB 43	Mohave	2007022969	S34-T38N-R6W
602	AMC380489	FB 59	Mohave	2007022977	S27-T38N-R6W
603	AMC380490	FB 61	Mohave	2007022978	S27-T38N-R6W
604	AMC380506	FC 86	Mohave	2007022994	S23-T38N-R6W
605	AMC380508	FC 88	Mohave	2007022996	S23-T38N-R6W
606	AMC380511	FD 61	Mohave	2007022999	S26-T38N-R6W
607	AMC380512	FD 62	Mohave	2007023000	S26-T38N-R6W S25-T38N-R6W

2011 MAINTENANCE FEE PAYMENT  
 Claimant Name: PATRICK HILLARD

BLM  
 Date  
 Stamp

RECEIVED  
 BLM AZ STATE OFFICE  
 2010 AUG 24 A 8:51  
 PHOENIX, ARIZONA

Count	AMC Number	Claim Name	County	Co Record	Sec-Twp-Rng
608	AMC380513	FD 63	Mohave	2007023001	S26-T38N-R6W
609	AMC380514	FD 64	Mohave	2007023002	S26-T38N-R6W S25-T38N-R6W
610	AMC380515	FD 65	Mohave	2007023003	S26-T38N-R6W
611	AMC380516	FD 66	Mohave	2007023004	S26-T38N-R6W S25-T38N-R6W
612	AMC380521	FD 71	Mohave	2007023009	S23-T38N-R6W S26-T38N-R6W
613	AMC380522	FD 72	Mohave	2007023010	S23-T38N-R6W S25-T38N-R6W S26-T38N-R6W S24-T38N-R6W
614	AMC380523	FD 73	Mohave	2007023011	S23-T38N-R6W
615	AMC380524	FD 74	Mohave	2007023012	S23-T38N-R6W S24-T38N-R6W
616	AMC380525	FD 75	Mohave	2007023013	S23-T38N-R6W
617	AMC380526	FD 76	Mohave	2007023014	S23-T38N-R6W S24-T38N-R6W
618	AMC380527	FD 77	Mohave	2007023015	S23-T38N-R6W
619	AMC380528	FD 78	Mohave	2007023016	S23-T38N-R6W S24-T38N-R6W
620	AMC380529	FD 79	Mohave	2007023017	S23-T38N-R6W
621	AMC380530	FD 80	Mohave	2007023018	S23-T38N-R6W S24-T38N-R6W
622	AMC380531	FD 81	Mohave	2007023019	S23-T38N-R6W
623	AMC380532	FD 82	Mohave	2007023020	S23-T38N-R6W S24-T38N-R6W
624	AMC380533	FD 83	Mohave	2007023021	S23-T38N-R6W
625	AMC380534	FD 84	Mohave	2007023022	S23-T38N-R6W
626	AMC380535	FD 85	Mohave	2007023023	S23-T38N-R6W
627	AMC380537	FD 87	Mohave	2007023025	S23-T38N-R6W
628	AMC380543	GG 43	Mohave	2007023031	S22-T38N-R4W S27-T38N-R4W
629	AMC380544	GG 44	Mohave	2007023032	S22-T38N-R4W
630	AMC380545	GG 45	Mohave	2007023033	S22-T38N-R4W S27-T38N-R4W
631	AMC380547	GG 47	Mohave	2007023035	S23-T38N-R4W S22-T38N-R4W S27-T38N-R4W S26-T38N-R4W
632	AMC380548	GG 48	Mohave	2007023036	S23-T38N-R4W S22-T38N-R4W
633	AMC380549	GG 49	Mohave	2007023037	S23-T38N-R4W S26-T38N-R4W
634	AMC380550	GG 50	Mohave	2007023038	S23-T38N-R4W
635	AMC380551	GG 51	Mohave	2007023039	S23-T38N-R4W S26-T38N-R4W
636	AMC380552	GG 52	Mohave	2007023040	S23-T38N-R4W
637	AMC380553	GG 53	Mohave	2007023041	S23-T38N-R4W S26-T38N-R4W
638	AMC380555	GE 26	Mohave	2007023043	S28-T38N-R4W



2011 MAINTENANCE FEE PAYMENT  
 Claimant Name: PATRICK HILLARD

BLM  
 Date  
 Stamp

RECEIVED  
 BLM AZ STATE OFFICE  
 2010 AUG 24 A 8:51  
 PHOENIX, ARIZONA

Count	AMC Number	Claim Name	County	Co Record	Sec-Twp-Rng
639	AMC380556	GE 28	Mohave	2007023044	S28-T38N-R4W
640	AMC380557	GE 30	Mohave	2007023045	S27-T38N-R4W S28-T38N-R4W
641	AMC380560	GF 27	Mohave	2007023048	S28-T38N-R4W
642	AMC380561	GF 28	Mohave	2007023049	S27-T38N-R4W S28-T38N-R4W
643	AMC380562	GF 29	Mohave	2007023050	S27-T38N-R4W
644	AMC380563	GF 30	Mohave	2007023051	S28-T38N-R4W S27-T38N-R4W
645	AMC380565	GF 32	Mohave	2007023053	S27-T38N-R4W
646	AMC380568	GG 27	Mohave	2007023056	S21-T38N-R4W S28-T38N-R4W
647	AMC380569	GG 28	Mohave	2007023057	S21-T38N-R4W
648	AMC380570	GG 29	Mohave	2007023058	S21-T38N-R4W S28-T38N-R4W S27-T38N-R4W S22-T38N-R4W
649	AMC380571	GG 30	Mohave	2007023059	S21-T38N-R4W S22-T38N-R4W
650	AMC380572	GG 31	Mohave	2007023060	S22-T38N-R4W S27-T38N-R4W
651	AMC380573	GG 32	Mohave	2007023061	S22-T38N-R4W
652	AMC380587	FH 21	Mohave	2007023075	S5-T37N-R5W S6-T37N-R5W
653	AMC380588	FH 22	Mohave	2007023076	S5-T37N-R5W
654	AMC380589	FH 23	Mohave	2007023077	S5-T37N-R5W S6-T37N-R5W
655	AMC380590	FH 24	Mohave	2007023078	S5-T37N-R5W
656	AMC380591	FH 26	Mohave	2007023079	S5-T37N-R5W
657	AMC380635	FK 17	Mohave	2007023123	S9-T37N-R5W
658	AMC380636	FK 18	Mohave	2007023124	S9-T37N-R5W S10-T37N-R5W
659	AMC380637	FK 19	Mohave	2007023125	S4-T37N-R5W
660	AMC380638	FK 20	Mohave	2007023126	S4-T37N-R5W S3-T37N-R5W
661	AMC380653	GG 7	Mohave	2007023141	S20-T38N-R4W S29-T38N-R4W
662	AMC380654	GG 8	Mohave	2007023142	S20-T38N-R4W
663	AMC380656	GG 10	Mohave	2007023144	S20-T38N-R4W
664	AMC380657	GG 11	Mohave	2007023145	S20-T38N-R4W S29-T38N-R4W S21-T38N-R4W S28-T38N-R4W
665	AMC380658	GG 12	Mohave	2007023146	S20-T38N-R4W S21-T38N-R4W
666	AMC380659	GG 13	Mohave	2007023147	S21-T38N-R4W S28-T38N-R4W
667	AMC380660	GG 14	Mohave	2007023148	S21-T38N-R4W
668	AMC380740	AI 23	Mohave	2007023943	S33-T36N-R5W
669	AMC380742	BE 8	Mohave	2007023991	S17-T38N-R5W

2011 MAINTENANCE FEE PAYMENT  
 Claimant Name: PATRICK HILLARD

BLM  
 Date  
 Stamp

PHOENIX, ARIZONA

2010 AUG 24 A 8:55

RECEIVED  
 BLM AZ STATE OFFICE

Count	AMC Number	Claim Name	County	Co Record	See Twp Rng
-------	------------	------------	--------	-----------	-------------

670	AMC380743	BE 10	Mohave	2007023992	S17-T38N-R5W
671	AMC380749	BE 48	Mohave	2007023862	S15-T38N-R5W
672	AMC380750	BE 50	Mohave	2007023863	S15-T38N-R5W
673	AMC380752	BF 7	Mohave	2007023995	S17-T38N-R5W
674	AMC380754	BF 9	Mohave	2007023997	S17-T38N-R5W
675	AMC380764	BF 47	Mohave	2007023865	S15-T38N-R5W
676	AMC380765	BF 49	Mohave	2007023866	S15-T38N-R5W
677	AMC380767	BG 9	Mohave	2007024003	S8-T38N-R5W
678	AMC380769	BG 11	Mohave	2007024005	S8-T38N-R5W
679	AMC380783	BH 31	Mohave	2007023923	S9-T38N-R5W
680	AMC380785	BH 33	Mohave	2007023925	S9-T38N-R5W
681	AMC380811	EA 8	Mohave	2007024009	S11-T36N-R6W
682	AMC380812	EA 10	Mohave	2007024010	S11-T36N-R6W
683	AMC380813	EA 12	Mohave	2007024011	S11-T36N-R6W
684	AMC380816	EA 33	Mohave	2007024033	S35-T37N-R6W S2-T36N-R6W
685	AMC380817	EA 34	Mohave	2007024034	S35-T37N-R6W S2-T36N-R6W
686	AMC380818	EA 35	Mohave	2007024035	S35-T37N-R6W
687	AMC380819	EA 36	Mohave	2007024036	S35-T37N-R6W
688	AMC380820	EA 37	Mohave	2007024037	S35-T37N-R6W
689	AMC380821	EA 38	Mohave	2007024038	S35-T37N-R6W
690	AMC380822	EA 40	Mohave	2007024039	S35-T37N-R6W
691	AMC380823	EA 42	Mohave	2007024040	S35-T37N-R6W
692	AMC380826	EB 7	Mohave	2007024012	S11-T36N-R6W
693	AMC380827	EB 9	Mohave	2007024013	S11-T36N-R6W
694	AMC380828	EB 11	Mohave	2007024014	S11-T36N-R6W
695	AMC380829	EB 15	Mohave	2007024015	S2-T36N-R6W S11-T36N-R6W
696	AMC380830	EB 16	Mohave	2007024016	S11-T36N-R6W S12-T36N-R6W S2-T36N-R6W S1-T36N-R6W
697	AMC380832	EB 18	Mohave	2007024018	S2-T36N-R6W S1-T36N-R6W
698	AMC380834	EB 20	Mohave	2007024020	S2-T36N-R6W S1-T36N-R6W
699	AMC380836	EB 22	Mohave	2007024022	S2-T36N-R6W S1-T36N-R6W
700	AMC380837	EB 37	Mohave	2007024042	S36-T37N-R6W S35-T37N-R6W
701	AMC380838	EB 39	Mohave	2007024043	S36-T37N-R6W S35-T37N-R6W

2011 MAINTENANCE FEE PAYMENT  
 Claimant Name: PATRICK HILLARD

BLM  
 Date  
 Stamp

PHOENIX, ARIZONA

2010 AUG 24

RECEIVED  
 BLM AZ STATE OFFICE

Count	AMC Number	Claim Name	County	Co Record	Sec-Twp-Rng
					S36-T37N-R6W S35-T37N-R6W
					S35-T37N-R6W S36-T37N-R6W
					S7-T36N-R5W
					S7-T36N-R5W
					S31-T37N-R5W
					S31-T37N-R5W
					S31-T37N-R5W
					S31-T37N-R5W
					S31-T37N-R5W
					S31-T37N-R5W
					S7-T36N-R5W
					S7-T36N-R5W
					S7-T36N-R5W
					S8-T36N-R5W
					S8-T36N-R5W S9-T36N-R5W
					S8-T36N-R5W
					S8-T36N-R5W S9-T36N-R5W
					S8-T36N-R5W
					S8-T36N-R5W S9-T36N-R5W
					S8-T36N-R5W S9-T36N-R5W
					S9-T36N-R5W S8-T36N-R5W S5-T36N-R5W S4-T36N-R5W
					S9-T36N-R5W
					S9-T36N-R5W
					S9-T36N-R5W
					S9-T36N-R5W
					S9-T36N-R5W
					S9-T36N-R5W S4-T36N-R5W
					S4-T36N-R5W
					S4-T36N-R5W
					S4-T36N-R5W
					S33-T37N-R5W
					S33-T37N-R5W
					S33-T37N-R5W S28-T37N-R5W

2011 MAINTENANCE FEE PAYMENT  
 Claimant Name: PATRICK HILLARD

BLM  
 Date  
 Stamp

PHOENIX, ARIZONA

2010 AUG 24 AM 8:55

RECEIVED  
 BLM AZ STATE OFFICE

Count	AMC Number	Claim Name	County	Co Record	Sec-Twp-Rng
-------	------------	------------	--------	-----------	-------------

734	AMC380888	EH 50	Mohave	2007023877	S33-T37N-R5W S28-T37N-R5W
735	AMC380889	EH 51	Mohave	2007023878	S28-T37N-R5W
736	AMC380890	EH 52	Mohave	2007023879	S28-T37N-R5W
737	AMC380891	EI 5	Mohave	2007023906	S9-T36N-R5W
738	AMC380892	EI 7	Mohave	2007023907	S9-T36N-R5W
739	AMC380893	EI 9	Mohave	2007023908	S9-T36N-R5W
740	AMC380901	EK 2	Mohave	2007023880	S11-T36N-R5W
741	AMC380902	EK 4	Mohave	2007023881	S11-T36N-R5W
742	AMC380903	EK 6	Mohave	2007023882	S11-T36N-R5W
743	AMC380905	EK 28	Mohave	2007023984	S2-T36N-R5W
744	AMC380906	EK 30	Mohave	2007023985	S2-T36N-R5W
745	AMC380907	EK 32	Mohave	2007023986	S2-T36N-R5W
746	AMC380909	EK 39	Mohave	2007023975	S35-T37N-R5W S34-T37N-R5W
747	AMC380911	EK 41	Mohave	2007023977	S35-T37N-R5W S34-T37N-R5W
748	AMC380914	EL 1	Mohave	2007023883	S11-T36N-R5W
749	AMC380915	EL 3	Mohave	2007023884	S11-T36N-R5W
750	AMC380916	EL 5	Mohave	2007023885	S11-T36N-R5W
751	AMC380918	EL 27	Mohave	2007023988	S2-T36N-R5W
752	AMC380919	EL 29	Mohave	2007023989	S2-T36N-R5W
753	AMC380920	EL 31	Mohave	2007023990	S2-T36N-R5W
754	AMC380931	FE 5	Mohave	2007024070	S12-T37N-R6W
755	AMC380932	FE 7	Mohave	2007024071	S12-T37N-R6W
756	AMC380933	FE 9	Mohave	2007024072	S12-T37N-R6W
757	AMC380949	FM 45	Mohave	2007023948	S34-T38N-R5W
758	AMC380951	FM 47	Mohave	2007023950	S34-T38N-R5W
759	AMC380952	FM 48	Mohave	2007023951	S35-T38N-R5W
760	AMC380953	FM 49	Mohave	2007023952	S34-T38N-R5W
761	AMC380954	FM 50	Mohave	2007023953	S35-T38N-R5W
762	AMC380958	FN 47	Mohave	2007023957	S35-T38N-R5W
763	AMC380959	FN 49	Mohave	2007023958	S35-T38N-R5W
764	AMC380963	POI 6	Coconino	3429400	S11-T38N-R3W S10-T38N-R3W
765	AMC380964	POI 7	Coconino	3429401	S11-T38N-R3W

2011 MAINTENANCE FEE PAYMENT  
 Claimant Name: PATRICK HILLARD

RECEIVED  
 BLM AZ STATE OFFICE  
 2010 AUG 24 A 8:56  
 PHOENIX, ARIZONA  
 BLM  
 Date  
 Stamp

Count	AMC Number	Claim Name	County	Co Record	Sec-Twp-Rng
766	AMC380965	POI 8	Coconino	3429402	S11-T38N-R3W
767	AMC380966	POI 9	Coconino	3429403	S11-T38N-R3W
768	AMC380967	POI 10	Coconino	3429404	S11-T38N-R3W
769	AMC380968	POI 11	Coconino	3429405	S11-T38N-R3W
770	AMC380969	POI 12	Coconino	3429406	S11-T38N-R3W
771	AMC380970	POI 13	Coconino	3429407	S11-T38N-R3W
772	AMC380971	POI 14	Coconino	3429408	S11-T38N-R3W
773	AMC380974	SH 22	Mohave	2007023933	S21-T39N-R4W
774	AMC380975	SH 23	Mohave	2007023934	S21-T39N-R4W S28-T39N-R4W
775	AMC380976	STH 3	Mohave	2007024062	S20-T36N-R4W
776	AMC380977	STH 4	Mohave	2007024063	S20-T36N-R4W
777	AMC380978	STH 5	Mohave	2007024064	S20-T36N-R4W
778	AMC380979	WB 1	Mohave	2007023929	S11-T36N-R4W
779	AMC380980	WB 2	Mohave	2007023930	S11-T36N-R4W
780	AMC381698	KLR 1	Coconino	3432582	S3-T38N-R3W
781	AMC381699	KLR 2	Coconino	3432583	S3-T38N-R3W S34-T39N-R3W
782	AMC381700	KLR 3	Coconino	3432584	S3-T38N-R3W
783	AMC381701	KLR 4	Coconino	3432585	S3-T38N-R3W S34-T39N-R3W
784	AMC381714	BD 18	Mohave	2007032401	S20-T38N-R5W
785	AMC381715	BD 20	Mohave	2007032402	S20-T38N-R5W
786	AMC381716	BD 22	Mohave	2007032403	S21-T38N-R5W S20-T38N-R5W
787	AMC381717	BG 109	Mohave	2007032393	S8-T38N-R4W
788	AMC381719	BG 111	Mohave	2007032395	S8-T38N-R4W
789	AMC381721	BG 113	Mohave	2007032397	S8-T38N-R4W
790	AMC381723	CA 7	Mohave	2007032404	S20-T38N-R4W
791	AMC381724	CA 9	Mohave	2007032405	S20-T38N-R4W
792	AMC381725	CA 11	Mohave	2007032406	S21-T38N-R4W
793	AMC381727	CEN 10	Mohave	2007032399	S6-T38N-R3W S31-T39N-R3W
794	AMC381741	FD 39	Mohave	2007032419	S35-T38N-R6W
795	AMC381743	FD 41	Mohave	2007032421	S35-T38N-R6W
796	AMC381745	FD 43	Mohave	2007032423	S35-T38N-R6W
797	AMC381746	FD 44	Mohave	2007032424	S35-T38N-R6W S36-T38N-R6W



2011 MAINTENANCE FEE PAYMENT  
 Claimant Name: PATRICK HILLARD

RECEIVED  
 BLM AZ STATE OFFICE  
 2010 AUG 24 A 8:50  
 PHOENIX, ARIZONA  
 BLM  
 Date  
 Stamp

Count	AMC Number	Claim Name	County	Co Record	Sec-Twp-Rng
-------	------------	------------	--------	-----------	-------------

798	AMC381747	FD 45	Mohave	2007032425	S35-T38N-R6W
799	AMC381748	FD 46	Mohave	2007032426	S35-T38N-R6W S36-T38N-R6W
800	AMC381749	FD 47	Mohave	2007032427	S35-T38N-R6W
801	AMC381750	FD 48	Mohave	2007032428	S35-T38N-R6W S36-T38N-R6W
802	AMC381751	FD 49	Mohave	2007032429	S35-T38N-R6W
803	AMC381752	FD 50	Mohave	2007032430	S35-T38N-R6W S36-T38N-R6W
804	AMC381757	FE 33	Mohave	2007032435	S1-T37N-R6W
805	AMC381759	FE 35	Mohave	2007032437	S1-T37N-R6W S36-T38N-R6W
806	AMC381774	FT 30	Mohave	2007032390	S16-T38N-R4W
807	AMC381775	FT 31	Mohave	2007032391	S16-T38N-R4W
808	AMC381776	FT 32	Mohave	2007032392	S16-T38N-R4W
809	AMC383152	WB 23	Mohave	2007045286	S22-T38N-R5W
810	AMC383153	WB 24	Mohave	2007045287	S22-T38N-R5W S27-T38N-R5W
811	AMC383154	WB 25	Mohave	2007045288	S22-T38N-R5W
812	AMC383155	WB 26	Mohave	2007045289	S22-T38N-R5W S27-T38N-R5W

2011 MAINTENANCE FEE PAYMENT  
 Claimant Name: PATRICK HILLARD

RECEIVED  
 BLM AZ STATE OFFICE  
 2010 AUG 24 A 8:56  
 PUEBLO, ARIZONA  
 BLM  
 Date  
 Stamp

Count	AMC Number	Claim Name	County	Co Record	Sec-Twp-Rng
766	AMC380965	POI 8	Coconino	3429402	S11-T38N-R3W
767	AMC380966	POI 9	Coconino	3429403	S11-T38N-R3W
768	AMC380967	POI 10	Coconino	3429404	S11-T38N-R3W
769	AMC380968	POI 11	Coconino	3429405	S11-T38N-R3W
770	AMC380969	POI 12	Coconino	3429406	S11-T38N-R3W
771	AMC380970	POI 13	Coconino	3429407	S11-T38N-R3W
772	AMC380971	POI 14	Coconino	3429408	S11-T38N-R3W
773	AMC380974	SH 22	Mohave	2007023933	S21-T39N-R4W
774	AMC380975	SH 23	Mohave	2007023934	S21-T39N-R4W S28-T39N-R4W
775	AMC380976	STH 3	Mohave	2007024062	S20-T36N-R4W
776	AMC380977	STH 4	Mohave	2007024063	S20-T36N-R4W
777	AMC380978	STH 5	Mohave	2007024064	S20-T36N-R4W
778	AMC380979	WB 1	Mohave	2007023929	S11-T36N-R4W
779	AMC380980	WB 2	Mohave	2007023930	S11-T36N-R4W
780	AMC381698	KLR 1	Coconino	3432582	S3-T38N-R3W
781	AMC381699	KLR 2	Coconino	3432583	S3-T38N-R3W S34-T39N-R3W
782	AMC381700	KLR 3	Coconino	3432584	S3-T38N-R3W
783	AMC381701	KLR 4	Coconino	3432585	S3-T38N-R3W S34-T39N-R3W
784	AMC381714	BD 18	Mohave	2007032401	S20-T38N-R5W
785	AMC381715	BD 20	Mohave	2007032402	S20-T38N-R5W
786	AMC381716	BD 22	Mohave	2007032403	S21-T38N-R5W S20-T38N-R5W
787	AMC381717	BG 109	Mohave	2007032393	S8-T38N-R4W
788	AMC381719	BG 111	Mohave	2007032395	S8-T38N-R4W
789	AMC381721	BG 113	Mohave	2007032397	S8-T38N-R4W
790	AMC381723	CA 7	Mohave	2007032404	S20-T38N-R4W
791	AMC381724	CA 9	Mohave	2007032405	S20-T38N-R4W
792	AMC381725	CA 11	Mohave	2007032406	S21-T38N-R4W
793	AMC381727	CEN 10	Mohave	2007032399	S6-T38N-R3W S31-T39N-R3W
794	AMC381741	FD 39	Mohave	2007032419	S35-T38N-R6W
795	AMC381743	FD 41	Mohave	2007032421	S35-T38N-R6W
796	AMC381745	FD 43	Mohave	2007032423	S35-T38N-R6W
797	AMC381746	FD 44	Mohave	2007032424	S35-T38N-R6W S36-T38N-R6W

**United States Department of the Interior  
Bureau of Land Management  
LANDS/RECREATION & PLANNING  
ONE N CENTRAL AVE  
PHOENIX, AZ 85004 -2203  
Phone:**

Receipt

No: 2199969

<b>Transaction #:</b> 2269893		<b>ENTERED INTO COMPUTER</b>
<b>Date of Transaction:</b> 08/25/2010		
<b>CUSTOMER:</b>	QUATERRA ALASKA INC 2182 S DOVER WAY LAKEWOOD, CO 80227-2314 US	SEP 09 2010

LINE #	QTY	DESCRIPTION	REMARKS	UNIT PRICE	TOTAL
1	1.00	LOCATABLE MINERALS / MINING CLAIMS-NOT NEW-UNADJUD,ONE AUTH NO. ONLY / MINING CLAIM MONEY RECEIVED CASES: AMC368379/\$2520.00	MAINT FEE PYMNT (18) 2011	- n/a -	2520.00
2	1.00	LOCATABLE MINERALS / MINING CLAIMS-NOT NEW-UNADJUD,ONE AUTH NO. ONLY / MINING CLAIM MONEY RECEIVED CASES: AMC378359/\$6580.00	MAINT FEE PYMNT (47) 2011	- n/a -	6580.00
3	1.00	LOCATABLE MINERALS / MINING CLAIMS-NOT NEW-UNADJUD,ONE AUTH NO. ONLY / MINING CLAIM MONEY RECEIVED CASES: AMC384443/\$7560.00	MAINT FEE PYMNT (54) 2011	- n/a -	7560.00
4	1.00	LOCATABLE MINERALS / MINING CLAIMS-NOT NEW-UNADJUD,ONE AUTH NO. ONLY / MINING CLAIM MONEY RECEIVED CASES: AMC364334/\$9660.00	MAINT FEE PYMNT (69) 2011	- n/a -	9660.00
5	1.00	LOCATABLE MINERALS / MINING CLAIMS-NOT NEW-UNADJUD,ONE AUTH NO. ONLY / MINING CLAIM MONEY RECEIVED CASES: AMC366091/\$113680.00	MAINT FEE PYMNT (812) 2011	- n/a -	113680.00
<b>TOTAL:</b>					<b>\$140,000.00</b>

PAYMENT INFORMATION			
1	AMOUNT:	140000.00	POSTMARKED: N/A

966

TYPE:	FOREIGN CHECK	RECEIVED:	08/25/2010
CHECK NO:	520		
NAME:	QUATERRA ALASKA INC 2182 S DOVER WAY LAKEWOOD CO 80227-2314 US		

REMARKS

This receipt was generated by the automated BLM Collections and Billing System and is a paper representation of a portion of the official electronic record contained therein.

364334
364354
364456
364680
364752
365098
365295
366076
366091
366274
366658
366735
366988
367055
367675
367871
368379
368636
368813
368846
369489
369650
369673
369969
370886
370965
371449
371589
371647
372108
372197
372514

373362
373491
373765
374082
375112
375604
375958
376338
377098
377228
377880
378183
378256
378359
378950
378995
379278
379364
379420
379563
379681
379907
380426
380735
381698
381714
381882
383111
384443
385606
389953
393692





Judy M. Pratt  
 Quaterra Alaska Inc.  
 2182 S. Dover Way  
 Lakewood, CO 80227  
 (303) 763-9401  
 jmpratt@quaterra.com

Bureau of Land Management  
 Arizona State Office  
 One North Central Avenue  
 Suite 800  
 Phoenix, AZ 85004-4427

RECEIVED  
 BLM AZ STATE OFFICE  
 2009 AUG 31 A 8:16  
 PHOENIX, ARIZONA

August 24, 2009

Enclosed are five packets containing Maintenance Fee Payment forms and a check to cover the combined maintenance costs which are due by Sept 1, 2009.

The packets contain information for the following:

		Claims	Filing Cost
1	Owner: Patrick Hillard	815	114,100
2	Owner: North Exploration LLC	69	9,660
3	Owner: Quaterra Alaska (Burn claims)	47	6,580
4	Owner: NuStar Exploration LLC	18	2,520
5	Owner: Quaterra Alaska	55	7,700
		1,004	\$140,560

These documents are being filed on behalf of the owners listed above.

Please return the recorded documents to me at 2182 S. Dover Way, Lakewood, CO 80227.

Thank you,

*Judy M Pratt*  
 Judy M. Pratt



ENTERED INTO COMPUTER



10/20/09  
 T.S.

# 1994535

**2010 MAINTENANCE FEE PAYMENT**

**Claimant Name: Patrick Hillard**

**Address: Box 388**

**City: Kanab State: UT Zip: 84741**

**Telephone: 303-763-9401**

**E-mail address: jmpratt@quaterra.com**

**Signature:** *Judy M Pratt, agent*

BLM Date Stamp	RECEIVED BLM AZ STATE OFFICE 2009 AUG 31 A 8:16 PHOENIX, ARIZONA
----------------------	---

**CLAIMS AS SHOWN IN ATTACHED LISTING**

No. of claims: _____ x \$140 = _____
Check No: _____ Init. _____
Receipt No.: _____
<b>For BLM Use Only</b>

2010 MAINTENANCE FEE PAYMENT  
 Claimant Name: PATRICK HILLARD

BLM  
 Date  
 Stamp

PIICENIX, ARIZONA

2009 AUG 31 A 8:11

RECEIVED  
 BLM AZ STATE OFFICE

Count	AMC Number	Claim Name	County	Co Record	Sec-Twp-Rng
-------	------------	------------	--------	-----------	-------------

L ✓	1	AMC366091	ROCK 1	Mohave	2005044402	S28-T39N-R3W
✓	2	AMC366092	ROCK 2	Mohave	2005044403	S28-T39N-R3W
✓	3	AMC366093	ROCK 3	Mohave	2005044404	S28-T39N-R3W
✓	4	AMC366094	ROCK 4	Mohave	2005044405	S28-T39N-R3W
✓	5	AMC366095	ROCK 5	Mohave	2005044406	S28-T39N-R3W
✓	6	AMC366096	ROCK 6	Mohave	2005044407	S28-T39N-R3W
L ✓	7	AMC366988	AM 1	Mohave	2005109933	S8-T36N-R5W
✓	8	AMC366989	AM 2	Mohave	2005109934	S8-T36N-R5W
✓	9	AMC366991	AM 4	Mohave	2005109936	S8-T36N-R5W
✓	10	AMC366992	AM 5	Mohave	2005109937	S8-T36N-R5W
✓	11	AMC367000	RM 1	Mohave	2005086076	S6-T37N-R4W
✓	12	AMC367001	RM 2	Mohave	2005086077	S6-T37N-R4W
✓	13	AMC367002	RM 3	Mohave	2005086078	S6-T37N-R4W
✓	14	AMC367003	RM 4	Mohave	2005086079	S6-T37N-R4W
✓	15	AMC367006	SUN 3	Mohave	2005086082	S11-T36N-R5W
✓	16	AMC367007	SUN 4	Mohave	2005086083	S11-T36N-R5W
✓	17	AMC367008	SUN 5	Mohave	2005086084	S11-T36N-R5W
✓	18	AMC368243	H5-2	Mohave	2005109394	S35-T37N-R5W
✓	19	AMC368244	H5-3	Mohave	2005109395	S35-T37N-R5W
✓	20	AMC368259	YS 5	Mohave	2005109385	S17-T38N-R5W
✓	21	AMC368260	YS 6	Mohave	2005109386	S17-T38N-R5W
✓	22	AMC368688	LHR 1	Mohave	2006006840	S9-T37N-R6W
✓	23	AMC368689	LHR 2	Mohave	2006006841	S9-T37N-R6W
✓	24	AMC368706	AM 27	Mohave	2006006858	S7-T36N-R5W
✓	25	AMC368707	AM 28	Mohave	2006006859	S7-T36N-R5W
L ✓	26	AMC369650	AM 29	Mohave	2006020932	S8-T36N-R5W
✓	27	AMC369662	TG 8	Mohave	2006020944	S30-T38N-R4W
✓	28	AMC369664	TG 10	Mohave	2006020946	S30-T38N-R4W
✓	29	AMC369666	TG 12	Mohave	2006020948	S30-T38N-R4W
✓	30	AMC369670	TG 16	Mohave	2006020952	S30-T38N-R4W
✓	31	AMC369671	TG 17	Mohave	2006020953	S30-T38N-R4W
L ✓	32	AMC369969	OLY 1	Mohave	2006020955	S7-T35N-R4W

2010 MAINTENANCE FEE PAYMENT  
 Claimant Name: PATRICK HILLARD

RECEIVED  
 BLM AZ STATE OFFICE  
 PHOENIX, ARIZONA  
 2009 AUG 31 A 8:11  
 BLM  
 Date  
 Stamp

Count	AMC Number	Claim Name	County	Co Record	Sec-Twp-Rng
-------	------------	------------	--------	-----------	-------------

✓ 33	AMC369974	TC 1	Mohave	2006020960	S24-T38N-R5W
34	AMC369975	TC 2	Mohave	2006020961	S24-T38N-R5W
35	AMC370001	TR 4	Mohave	2006020987	S26-T38N-R5W
36	AMC370003	TR 6	Mohave	2006020989	S26-T38N-R5W
37	AMC370005	TR 8	Mohave	2006020991	S26-T38N-R5W
38	AMC370018	TR 21	Mohave	2006021004	S26-T38N-R5W
39	AMC370019	TR 22	Mohave	2006021005	S26-T38N-R5W
40	AMC370020	TR 23	Mohave	2006021006	S26-T38N-R5W
41	AMC370983	KT 9	Mohave	2006034484	S29-T38N-R5W
42	AMC370985	KT 11	Mohave	2006034486	S29-T38N-R5W
43	AMC370989	KT 15	Mohave	2006034490	S28-T38N-R5W
370983 ✓ 44	AMC370990	KT 16	Mohave	2006034491	S28-T38N-R5W
45	AMC371010	KT 36	Mohave	2006034511	S28-T38N-R5W
46	AMC371012	KT 38	Mohave	2006034513	S28-T38N-R5W
47	AMC371014	KT 40	Mohave	2006034515	S33-T38N-R5W
48	AMC371017	KT 43	Mohave	2006034518	S33-T38N-R5W
49	AMC371019	SW 1	Mohave	2006034520	S6-T39N-R3W
50	AMC371020	SW 2	Mohave	2006034521	S6-T39N-R3W
51	AMC371021	SW 3	Mohave	2006034522	S6-T39N-R3W
52	AMC371022	SW 4	Mohave	2006034523	S6-T39N-R3W
53	AMC371023	SW 5	Mohave	2006034524	S6-T39N-R3W
54	AMC371024	SW 6	Mohave	2006034525	S6-T39N-R3W
55	AMC371025	SW 7	Mohave	2006034526	S6-T39N-R3W
56	AMC371026	SW 8	Mohave	2006034527	S6-T39N-R3W
57	AMC371591	JJ 3	Mohave	2006047608	S12-T35N-R6W
58	AMC371592	JJ 4	Mohave	2006047609	S13-T35N-R6W
59	AMC371593	JJ 5	Mohave	2006047610	S12-T35N-R6W
60	AMC371594	JJ 6	Mohave	2006047611	S13-T35N-R6W
61	AMC371595	JJ 7	Mohave	2006047612	S11-T35N-R6W
62	AMC371596	JJ 8	Mohave	2006047613	S14-T35N-R6W
63	AMC371597	JJ 9	Mohave	2006047614	S11-T35N-R6W
L 371589 ✓ 64	AMC371598	JJ 10	Mohave	2006047615	S14-T35N-R6W

2010 MAINTENANCE FEE PAYMENT  
 Claimant Name: PATRICK HILLARD

BLM  
 Date  
 Stamp

RECEIVED  
 BLM AZ STAFF OFFICE  
 2009 AUG 31 A 8 17  
 PHOENIX, ARIZONA

Count	AMC Number	Claim Name	County	Co Record	Sec-Twp-Rng
-------	------------	------------	--------	-----------	-------------

✓	65	AMC371600	JJ 12	Mohave	2006047617	S14-T35N-R6W
✓	66	AMC371603	JJ 15	Mohave	2006047620	S14-T35N-R6W
✓	67	AMC371604	JJ 16	Mohave	2006047621	S14-T35N-R6W
✓	68	AMC371605	JJ 17	Mohave	2006047622	S14-T35N-R6W
✓	69	AMC371622	CLR 1	Mohave	2006047639	S14-T36N-R6W
✓	70	AMC371623	CLR 2	Mohave	2006047640	S14-T36N-R6W
✓	71	AMC371624	CLR 3	Mohave	2006047641	S14-T36N-R6W
✓	72	AMC371625	CLR 4	Mohave	2006047642	S14-T36N-R6W
✓	73	AMC371662	SVN 16	Mohave	2006047679	S13-T38N-R5W
✓	74	AMC371663	SVN 17	Mohave	2006047680	S13-T38N-R5W
✓	75	AMC371675	SVN 29	Mohave	2006047692	S13-T38N-R5W
✓	76	AMC371676	SVN 30	Mohave	2006047693	S13-T38N-R5W
✓	77	AMC371677	SVN 31	Mohave	2006047694	S13-T38N-R5W
✓	78	AMC371678	SVN 32	Mohave	2006047695	S13-T38N-R5W
371647 ✓	79	AMC371680	SVN 34	Mohave	2006047697	S13-T38N-R5W
✓	80	AMC372112	HAV 5	Mohave	2006061783	S34-T39N-R4W
✓	81	AMC372113	HAV 6	Mohave	2006061784	S34-T39N-R4W
✓	82	AMC372114	HAV 7	Mohave	2006061785	S34-T39N-R4W
✓	83	AMC372115	HAV 8	Mohave	2006061786	S34-T39N-R4W
✓	84	AMC372118	HAV 11	Mohave	2006061789	S33-T39N-R4W
✓	85	AMC372119	HAV 12	Mohave	2006061790	S33-T39N-R4W
✓	86	AMC372120	HAV 13	Mohave	2006061791	S33-T39N-R4W
✓	87	AMC372121	HAV 14	Mohave	2006061792	S33-T39N-R4W
✓	88	AMC372149	HAV 42	Mohave	2006061820	S33-T39N-R4W
✓	89	AMC372150	HAV 43	Mohave	2006061821	S33-T39N-R4W
✓	90	AMC372151	HAV 44	Mohave	2006061822	S33-T39N-R4W
✓	91	AMC372161	DT 10	Mohave	2006061711	S6-T37N-R3W
✓	92	AMC372167	DT 16	Mohave	2006061717	S7-T37N-R3W
✓	93	AMC372168	DT 17	Mohave	2006061718	S7-T37N-R3W
372108 ✓	94	AMC372169	DT 18	Mohave	2006061719	S7-T37N-R3W
✓	95	AMC372198	HT 2	Mohave	2006061748	S15-T35N-R5W
372199 ✓	96	AMC372200	HT 4	Mohave	2006061750	S15-T35N-R5W



2010 MAINTENANCE FEE PAYMENT  
 Claimant Name: PATRICK HILLARD

BLM  
 Date  
 Stamp

RECEIVED  
 BLM AZ STATE OFFICE  
 2009 AUG 31 A 8:17  
 PHOENIX, ARIZONA

Count	AMC Number	Claim Name	County	Co Record	Sec-Twp-Rng
-------	------------	------------	--------	-----------	-------------

✓	97	AMC372202	HT 6	Mohave	2006061752	S16-T35N-R5W
✓	98	AMC372204	HT 8	Mohave	2006061754	S16-T35N-R5W
✓	99	AMC372206	HT 10	Mohave	2006061756	S16-T35N-R5W
✓	100	AMC372213	HT 17	Mohave	2006061763	S15-T35N-R5W
✓	101	AMC372215	HT 19	Mohave	2006061765	S15-T35N-R5W
✓	102	AMC372216	HT 20	Mohave	2006061766	S22-T35N-R5W
✓	103	AMC372217	HT 21	Mohave	2006061767	S16-T35N-R5W
✓	104	AMC372218	HT 22	Mohave	2006061768	S21-T35N-R5W
✓	105	AMC372219	HT 23	Mohave	2006061769	S16-T35N-R5W
✓	106	AMC372221	HT 25	Mohave	2006061771	S16-T35N-R5W
✓	107	AMC372520	PB 7	Mohave	2006084665	S6-T35N-R4W
✓	108	AMC372522	PB 9	Mohave	2006084667	S7-T35N-R4W
✓	109	AMC372524	PB 11	Mohave	2006084669	S7-T35N-R4W
✓	110	AMC373362	CP 1	Mohave	2006082025	S15-T36N-R4W
✓	111	AMC373363	CP 2	Mohave	2006082026	S22-T36N-R4W
✓	112	AMC373364	CP 3	Mohave	2006082027	S22-T36N-R4W
✓	113	AMC373378	RDG 1	Mohave	2006082041	S9-T36N-R4W
✓	114	AMC373379	RDG 2	Mohave	2006082042	S16-T36N-R4W
✓	115	AMC373382	YEA 1	Mohave	2006082045	S10-T36N-R4W
✓	116	AMC373383	YEA 2	Mohave	2006082046	S10-T36N-R4W
✓	117	AMC373384	YEA 3	Mohave	2006082047	S15-T36N-R4W
✓	118	AMC373385	YEA 4	Mohave	2006082048	S15-T36N-R4W
✓	119	AMC373386	YEA 5	Mohave	2006082049	S15-T36N-R4W
✓	120	AMC373387	YEA 6	Mohave	2006082050	S15-T36N-R4W
✓	121	AMC373491	ATE 1	Mohave	2006085930	S8-T37N-R4W
✓	122	AMC373492	ATE 2	Mohave	2006085931	S8-T37N-R4W
✓	123	AMC373493	ATE 3	Mohave	2006085932	S8-T37N-R4W
✓	124	AMC373494	ATE 4	Mohave	2006085933	S17-T37N-R4W
✓	125	AMC373495	ATE 5	Mohave	2006085934	S17-T37N-R4W
✓	126	AMC373496	ATE 6	Mohave	2006085935	S17-T37N-R4W
✓	127	AMC373504	SH 14	Mohave	2006085943	S21-T39N-R4W
✓	128	AMC373505	SH 15	Mohave	2006085944	S21-T39N-R4W

2010 MAINTENANCE FEE PAYMENT  
 Claimant Name: PATRICK HILLARD

BLM  
 Date  
 Stamp

RECEIVED  
 BLM AZ STATE OFFICE  
 2009 AUG 31 A 8:11  
 PHOENIX, ARIZONA

Count	AMC Number	Claim Name	County	Co Record	Sec-Twp-Rng
-------	------------	------------	--------	-----------	-------------

✓	129	AMC373765	AT 1	Mohave	2006093196	S5-T35N-R6W
✓	130	AMC373766	AT 2	Mohave	2006093197	S8-T35N-R6W
✓	131	AMC373767	HAN 1	Mohave	2006093198	S16-T35N-R6W
✓	132	AMC373768	HAN 2	Mohave	2006093199	S16-T35N-R6W
✓	133	AMC373769	HAN 3	Mohave	2006093200	S16-T35N-R6W
✓	134	AMC373774	CL 1	Mohave	2006093205	S18-T35N-R5W
✓	135	AMC373775	CL 2	Mohave	2006093206	S18-T35N-R5W
✓	136	AMC373776	CL 3	Mohave	2006093207	S13-T35N-R6W
✓	137	AMC373777	CL 4	Mohave	2006093208	S13-T35N-R6W
✓	138	AMC373778	CL 5	Mohave	2006093209	S13-T35N-R6W
✓	139	AMC373779	CL 6	Mohave	2006093210	S13-T35N-R6W
✓	140	AMC373780	CL 7	Mohave	2006093211	S13-T35N-R6W
✓	141	AMC373781	CL 8	Mohave	2006093212	S13-T35N-R6W
✓	142	AMC373782	CL 9	Mohave	2006093213	S13-T35N-R6W
✓	143	AMC373783	CL 10	Mohave	2006093214	S13-T35N-R6W
✓	144	AMC373817	SUN 6	Mohave	2006093248	S33-T36N-R5W
✓	145	AMC373818	SUN 7	Mohave	2006093249	S11-T36N-R5W
✓	146	AMC373822	SVN 55	Mohave	2006093253	S14-T38N-R5W
✓	147	AMC373838	SVN 71	Mohave	2006093269	S14-T38N-R5W
✓	148	AMC373839	SVN 72	Mohave	2006093270	S14-T38N-R5W
✓	149	AMC374082	BTR 1	Mohave	2006092403	S3-T38N-R4W
✓	150	AMC374083	BTR 2	Mohave	2006092404	S3-T38N-R4W
✓	151	AMC374095	TRI 1	Mohave	2006092416	S19-T38N-R4W
✓	152	AMC374096	TRI 2	Mohave	2006092417	S19-T38N-R4W
✓	153	AMC374097	TRI 3	Mohave	2006092418	S19-T38N-R4W
✓	154	AMC375112	JH 1	Mohave	2006116749	S31-T36N-R4W
✓	155	AMC375113	JH 2	Mohave	2006116750	S31-T36N-R4W
✓	156	AMC375114	JH 3	Mohave	2006116751	S31-T36N-R4W
✓	157	AMC375120	RY 1	Mohave	2006116757	S36-T36N-R5W
✓	158	AMC375121	RY 2	Mohave	2006116758	S36-T36N-R5W
✓	159	AMC375122	SPG 1	Mohave	2006116759	S25-T37N-R4W
✓	160	AMC375123	SPG 2	Mohave	2006116760	S25-T37N-R4W

2010 MAINTENANCE FEE PAYMENT  
 Claimant Name: PATRICK HILLARD

BLM  
 Date  
 Stamp

RECEIVED  
 BLM AZ STATE OFFICE  
 2009 AUG 31 A 8:11  
 PHOENIX, ARIZONA

Count	AMC Number	Claim Name	County	Co Record	Sec-Twp-Rng
-------	------------	------------	--------	-----------	-------------

✓	161	AMC375124	SPG 3	Mohave	2006116761	S25-T37N-R4W
	162	AMC375125	STH 1	Mohave	2006116762	S20-T36N-R4W
✓	163	AMC375127	TU 1	Mohave	2006116764	S24-T36N-R5W
✓	164	AMC375128	TU 2	Mohave	2006116765	S25-T36N-R5W
✓	165	AMC375612	HH 1	Mohave	2006113462	S28-T36N-R5W
	166	AMC375614	HH 3	Mohave	2006113464	S28-T36N-R5W
✓	167	AMC375615	HH 4	Mohave	2006113465	S28-T36N-R5W S33-T36N-R5W
	168	AMC375616	HH 5	Mohave	2006113466	S28-T36N-R5W
✓	169	AMC375617	HH 6	Mohave	2006113467	S28-T36N-R5W S33-T36N-R5W
	170	AMC375618	HH 7	Mohave	2006113468	S28-T36N-R5W S29-T36N-R5W
	171	AMC375619	HH 8	Mohave	2006113469	S28-T36N-R5W S29-T36N-R5W S32-T36N-R5W S33-T36N-R5W
✓	172	AMC375625	MD 6	Mohave	2006113451	S2-T37N-R5W S3-T37N-R5W
✓	173	AMC375626	MD 7	Mohave	2006113452	S2-T37N-R5W
	174	AMC375627	MD 8	Mohave	2006113453	S3-T37N-R5W
	175	AMC375628	MD 9	Mohave	2006113454	S2-T37N-R5W S2-T37N-R5W
	176	AMC375632	MER 1	Mohave	2006113436	S34-T36N-R5W
	177	AMC375633	MER 2	Mohave	2006113437	S34-T36N-R5W
	178	AMC375634	MRH 1	Mohave	2006113438	S34-T36N-R5W
✓	179	AMC375635	MRH 2	Mohave	2006113439	S34-T36N-R5W
	180	AMC375637	OSE 2	Mohave	2006113441	S18-T35N-R4W
	181	AMC375638	OSE 3	Mohave	2006113442	S18-T35N-R4W
	182	AMC375639	OSE 4	Mohave	2006113443	S18-T35N-R4W
	183	AMC375640	OSE 5	Mohave	2006113444	S19-T35N-R4W
L375604	184	AMC375641	OSE 6	Mohave	2006113445	S19-T35N-R4W
✓	185	AMC375958	BHT 1	Mohave	2006117857	S4-T35N-R5W
✓	186	AMC375959	BHT 2	Mohave	2006117858	S4-T35N-R5W
✓	187	AMC375971	RHT 1	Mohave	2006117853	S3-T35N-R5W
	188	AMC375974	RLF 2	Mohave	2006117864	S31-T36N-R5W
✓	189	AMC375975	RLF 3	Mohave	2006117865	S32-T36N-R5W
	190	AMC375976	RLF 4	Mohave	2006117866	S31-T36N-R5W
	191	AMC375977	RLF 5	Mohave	2006117867	S32-T36N-R5W
	192	AMC375978	TWO 1	Mohave	2006117847	S11-T37N-R6W

2010 MAINTENANCE FEE PAYMENT  
 Claimant Name: PATRICK HILLARD

BLM  
 Date  
 Stamp

RECEIVED  
 BLM AZ STATE OFFICE  
 2009 AUG 31 A 8:17  
 PHOENIX, ARIZONA

Count	AMC Number	Claim Name	County	Co Record	Sec-Twp-Rng
-------	------------	------------	--------	-----------	-------------

✓	193	AMC376352	MFB 1	Mohave	2006120440	S12-T35N-R5W
✓	194	AMC376353	MFB 2	Mohave	2006120441	S12-T35N-R5W
L376338	195	AMC376356	SS 4	Mohave	2006120446	S6-T35N-R4W
✓	196	AMC377135	WON 3	Mohave	2007003083	S1-T38N-R5W S12-T38N-R5W
✓	197	AMC377136	WON 4	Mohave	2007003084	S1-T38N-R5W S12-T38N-R5W
✓	198	AMC377137	WON 5	Mohave	2007003085	S1-T38N-R5W
L377098	199	AMC377138	WON 6	Mohave	2007003086	S1-T38N-R5W
✓	200	AMC377228	AH 14	Mohave	2007004029	S32-T36N-R5W
✓	201	AMC377229	AH 16	Mohave	2007004030	S32-T36N-R5W
✓	202	AMC377230	AH 18	Mohave	2007004031	S32-T36N-R5W
✓	203	AMC377231	AI 13	Mohave	2007004032	S32-T36N-R5W
✓	204	AMC377232	AI 15	Mohave	2007004033	S32-T36N-R5W
✓	205	AMC377233	AI 17	Mohave	2007004034	S32-T36N-R5W
✓	206	AMC377880	AB 68	Mohave	2007010680	S23-T35N-R5W S14-T35N-R5W
✓	207	AMC377881	AB 70	Mohave	2007010681	S23-T35N-R5W S14-T35N-R5W S13-T35N-R5W S24-T35N-R5W
✓	208	AMC377882	AB 72	Mohave	2007010682	S24-T35N-R5W S13-T35N-R5W
✓	209	AMC377884	AB 74	Mohave	2007010684	S24-T35N-R5W S13-T35N-R5W
✓	210	AMC377886	AB 76	Mohave	2007010686	S24-T35N-R5W S13-T35N-R5W
✓	211	AMC377888	AB 78	Mohave	2007010688	S24-T35N-R5W S13-T35N-R5W
✓	212	AMC377890	AB 80	Mohave	2007010690	S24-T35N-R5W S13-T35N-R5W
✓	213	AMC377892	AB 82	Mohave	2007010692	S24-T35N-R5W S13-T35N-R5W
✓	214	AMC377894	AB 84	Mohave	2007010694	S24-T35N-R5W S13-T35N-R5W
✓	215	AMC377906	AC 73	Mohave	2007010706	S13-T35N-R5W
✓	216	AMC377907	AC 75	Mohave	2007010707	S13-T35N-R5W
✓	217	AMC377908	AC 77	Mohave	2007010708	S13-T35N-R5W
✓	218	AMC377909	AC 79	Mohave	2007010709	S13-T35N-R5W
✓	219	AMC377910	AC 81	Mohave	2007010710	S13-T35N-R5W
✓	220	AMC377911	AC 83	Mohave	2007010711	S13-T35N-R5W
✓	221	AMC377912	AC 85	Mohave	2007010712	S13-T35N-R5W
✓	222	AMC377913	AC 87	Mohave	2007010713	S13-T35N-R5W S18-T35N-R4W
✓	223	AMC377915	AC 91	Mohave	2007010715	S18-T35N-R4W
✓	224	AMC377916	AC 93	Mohave	2007010716	S18-T35N-R4W

2010 MAINTENANCE FEE PAYMENT  
 Claimant Name: PATRICK HILLARD

BLM  
 Date  
 Stamp

RECEIVED  
 BLM AZ STAFF OFFICE  
 2009 AUG 31 A 8:17  
 PHOENIX, ARIZONA

Count	AMC Number	Claim Name	County	Co Record	Sec-Twp-Rng
✓ 225	AMC377917	AC 95	Mohave	2007010717	S18-T35N-R4W
226	AMC377947	AF 53	Mohave	2007010601	S10-T35N-R5W S3-T35N-R5W S2-T35N-R5W S11-T35N-R5W
✓ 227	AMC377948	AF 55	Mohave	2007010602	S11-T35N-R5W S2-T35N-R5W
228	AMC377949	AF 57	Mohave	2007010603	S11-T35N-R5W S2-T35N-R5W
✓ 229	AMC377950	AE 72	Mohave	2007010604	S12-T35N-R5W
230	AMC377951	AE 74	Mohave	2007010605	S12-T35N-R5W
231	AMC377952	AE 75	Mohave	2007010606	S12-T35N-R5W
232	AMC377953	AE 76	Mohave	2007010607	S12-T35N-R5W
233	AMC377954	AE 77	Mohave	2007010608	S12-T35N-R5W
234	AMC377955	AE 78	Mohave	2007010609	S12-T35N-R5W
235	AMC377960	AF 19	Mohave	2007010614	S9-T35N-R5W S4-T35N-R5W
236	AMC377962	AF 21	Mohave	2007010616	S9-T35N-R5W S4-T35N-R5W
237	AMC377964	AF 23	Mohave	2007010618	S9-T35N-R5W S4-T35N-R5W
238	AMC377969	AH 4	Mohave	2007010647	S32-T36N-R5W
✓ 239	AMC377970	AH 6	Mohave	2007010648	S32-T36N-R5W
240	AMC377971	AH 8	Mohave	2007010649	S32-T36N-R5W
✓ 241	AMC377975	AI 11	Mohave	2007010653	S32-T36N-R5W
242	AMC377977	AI 16	Mohave	2007010655	S32-T36N-R5W S29-T36N-R5W
✓ 243	AMC377978	AI 18	Mohave	2007010656	S32-T36N-R5W S29-T36N-R5W
244	AMC377979	AI 19	Mohave	2007010657	S33-T36N-R5W
245	AMC377980	AI 21	Mohave	2007010658	S33-T36N-R5W
246	AMC377982	AI 62	Mohave	2007010623	S35-T36N-R5W S26-T36N-R5W
247	AMC377983	AI 63	Mohave	2007010624	S35-T36N-R5W
248	AMC377984	AI 64	Mohave	2007010625	S35-T36N-R5W S26-T36N-R5W
249	AMC377985	AI 65	Mohave	2007010626	S35-T36N-R5W
250	AMC377986	AI 66	Mohave	2007010627	S35-T36N-R5W S26-T36N-R5W
251	AMC377988	AI 68	Mohave	2007010629	S35-T36N-R5W S26-T36N-R5W
✓ 252	AMC377989	AJ 2	Mohave	2007010638	S29-T36N-R5W
253	AMC377990	AJ 4	Mohave	2007010639	S29-T36N-R5W
254	AMC377991	AJ 6	Mohave	2007010640	S29-T36N-R5W
255	AMC377994	AJ 15	Mohave	2007010661	S29-T36N-R5W
256	AMC377996	AJ 17	Mohave	2007010663	S29-T36N-R5W



2010 MAINTENANCE FEE PAYMENT  
 Claimant Name: PATRICK HILLARD

BLM  
 Date  
 Stamp

RECEIVED  
 BLM AZ STAFF OFFICE  
 2009 AUG 31 A 8:17  
 PHOENIX, ARIZONA

Count	AMC Number	Claim Name	County	Co Record	Sec-Twp-Rng
-------	------------	------------	--------	-----------	-------------

257	AMC377999	AJ 22	Mohave	2007010666	S28-T36N-R5W
258	AMC378000	AJ 24	Mohave	2007010667	S28-T36N-R5W
259	AMC378001	AJ 65	Mohave	2007010630	S26-T36N-R5W
260	AMC378002	AJ 66	Mohave	2007010631	S26-T36N-R5W
261	AMC378003	AJ 67	Mohave	2007010632	S26-T36N-R5W
262	AMC378004	AJ 68	Mohave	2007010633	S26-T36N-R5W
263	AMC378005	AJ 69	Mohave	2007010634	S26-T36N-R5W
264	AMC378006	AJ 70	Mohave	2007010635	S26-T36N-R5W
265	AMC378009	AK 1	Mohave	2007010641	S29-T36N-R5W S30-T36N-R5W
266	AMC378010	AK 3	Mohave	2007010642	S29-T36N-R5W
267	AMC378011	AK 5	Mohave	2007010643	S29-T36N-R5W
268	AMC378014	AK 15	Mohave	2007010670	S29-T36N-R5W
269	AMC378016	AK 17	Mohave	2007010672	S29-T36N-R5W
270	AMC378024	LR 11	Mohave	2007010644	S30-T36N-R5W
271	AMC378025	LR 12	Mohave	2007010645	S30-T36N-R5W
272	AMC378026	SVN 73	Mohave	2007010746	S14-T38N-R5W
273	AMC378027	SVN 74	Mohave	2007010747	S14-T38N-R5W
274	AMC378028	SVN 75	Mohave	2007010748	S23-T38N-R5W S14-T35N-R5W
275	AMC378042	SVN 89	Mohave	2007010762	S14-T38N-R5W
276	AMC378054	SVN 101	Mohave	2007010774	S23-T38N-R5W
277	AMC378055	SVN 102	Mohave	2007010775	S23-T38N-R5W S24-T38N-R5W
278	AMC378056	SVN 103	Mohave	2007010776	S23-T38N-R5W
279	AMC378057	SVN 104	Mohave	2007010777	S23-T38N-R5W S24-T38N-R5W
280	AMC378061	SVN 108	Mohave	2007010781	S13-T38N-R5W S24-T38N-R5W
281	AMC378063	SVN 110	Mohave	2007010783	S24-T38N-R5W
282	AMC378076	SVN 123	Mohave	2007010796	S13-T38N-R5W S24-T38N-R5W S18-T38N-R4W
283	AMC378078	SVN 125	Mohave	2007010798	S24-T38N-R5W S19-T38N-R4W
284	AMC378194	BB 109	Mohave	2007011163	S29-T38N-R4W
285	AMC378195	BB 110	Mohave	2007011164	S29-T38N-R4W
286	AMC378196	BB 111	Mohave	2007011165	S29-T38N-R4W
287	AMC378197	BB 112	Mohave	2007011166	S29-T38N-R4W
288	AMC378198	BB 113	Mohave	2007011167	S29-T38N-R4W

L378183

2010 MAINTENANCE FEE PAYMENT  
 Claimant Name: PATRICK HILLARD

BLM  
 Date  
 Stamp

RECEIVED  
 BLM AZ STATE OFFICE  
 2009 AUG 31 A 8:17  
 PHOENIX, ARIZONA

Count	AMC Number	Claim Name	County	Co Record	Sec-Twp-Rng
✓ 289	AMC378199	BB 114	Mohave	2007011168	S29-T38N-R4W
✓ 290	AMC378204	BE 44	Mohave	2007011113	S15-T38N-R5W
✓ 291	AMC378205	BE 46	Mohave	2007011114	S15-T38N-R5W
✓ 292	AMC378209	BF 24	Mohave	2007011118	S16-T38N-R5W S9-T38N-R5W
✓ 293	AMC378211	BF 26	Mohave	2007011120	S16-T38N-R5W S9-T38N-R5W
✓ 294	AMC378215	BF 34	Mohave	2007011124	S16-T38N-R5W S9-T38N-R5W
✓ 295	AMC378217	BF 36	Mohave	2007011126	S16-T38N-R5W S9-T38N-R5W
✓ 296	AMC378223	BF 42	Mohave	2007011132	S15-T38N-R5W S10-T38N-R5W
✓ 297	AMC378224	BF 43	Mohave	2007011133	S15-T38N-R5W
✓ 298	AMC378225	BF 44	Mohave	2007011134	S15-T38N-R5W S10-T38N-R5W
✓ 299	AMC378226	BF 45	Mohave	2007011135	S15-T38N-R5W
✓ 300	AMC378228	BG 3	Mohave	2007011149	S7-T38N-R5W S8-T38N-R5W
✓ 301	AMC378229	BG 5	Mohave	2007011150	S8-T38N-R5W
✓ 302	AMC378230	BG 7	Mohave	2007011151	S8-T38N-R5W
✓ 303	AMC378232	BG 23	Mohave	2007011138	S9-T38N-R5W
✓ 304	AMC378233	BG 24	Mohave	2007011139	S9-T38N-R5W
✓ 305	AMC378234	BG 25	Mohave	2007011140	S9-T38N-R5W
✓ 306	AMC378235	BG 26	Mohave	2007011141	S9-T38N-R5W
✓ 307	AMC378236	BG 27	Mohave	2007011142	S9-T38N-R5W
✓ 308	AMC378237	BG 28	Mohave	2007011143	S9-T38N-R5W
✓ 309	AMC378240	BG 41	Mohave	2007011146	S10-T38N-R5W
✓ 310	AMC378241	BG 43	Mohave	2007011147	S10-T38N-R5W
✓ 311	AMC378246	BG 60	Mohave	2007011105	S11-T38N-R5W
✓ 312	AMC378248	BG 62	Mohave	2007011107	S11-T38N-R5W
✓ 313	AMC378256	AF 33	Mohave	2007011799	S9-T35N-R5W
✓ 314	AMC378257	AF 34	Mohave	2007011800	S4-T35N-R5W
✓ 315	AMC378258	AF 35	Mohave	2007011801	S3-T35N-R5W
✓ 316	AMC378259	AF 36	Mohave	2007011802	S3-T35N-R5W
✓ 317	AMC378260	AF 37	Mohave	2007011803	S3-T35N-R5W
✓ 318	AMC378262	AG 36	Mohave	2007011768	S4-T35N-R5W
✓ 319	AMC378263	AG 38	Mohave	2007011769	S3-T35N-R5W
✓ 320	AMC378264	AG 40	Mohave	2007011770	S3-T35N-R5W

2010 MAINTENANCE FEE PAYMENT  
 Claimant Name: PATRICK HILLARD

BLM  
 Date  
 Stamp

RECEIVED  
 BLM AZ STATE OFFICE  
 2009 AUG 31 A 8  
 PHOENIX, AZ 85001

Count	AMC Number	Claim Name	County	Co Record	Sec-Twp-Rng
-------	------------	------------	--------	-----------	-------------

321	AMC378265	AG 42	Mohave	2007011771	S3-T35N-R5W S34-T36N-R5W
322	AMC378267	AG 52	Mohave	2007011773	S3-T35N-R5W S34-T36N-R5W
323	AMC378268	AH 35	Mohave	2007011774	S33-T36N-R5W S34-T36N-R5W
324	AMC378269	AH 37	Mohave	2007011775	S34-T36N-R5W
325	AMC378270	AH 39	Mohave	2007011776	S34-T36N-R5W
326	AMC378271	AH 41	Mohave	2007011777	S34-T36N-R5W
327	AMC378272	AH 42	Mohave	2007011778	S34-T36N-R5W
328	AMC378273	AH 43	Mohave	2007011779	S34-T36N-R5W
329	AMC378274	AH 44	Mohave	2007011780	S34-T36N-R5W
330	AMC378275	AH 45	Mohave	2007011781	S34-T36N-R5W
331	AMC378276	AH 46	Mohave	2007011782	S34-T36N-R5W
332	AMC378278	AH 48	Mohave	2007011783	S34-T36N-R5W
333	AMC378281	AH 51	Mohave	2007011787	S34-T36N-R5W
334	AMC378282	AH 52	Mohave	2007011788	S34-T36N-R5W
335	AMC378283	AH 54	Mohave	2007011789	S35-T36N-R5W
336	AMC378284	AH 56	Mohave	2007011790	S35-T36N-R5W
337	AMC378287	AI 41	Mohave	2007011793	S34-T36N-R5W
338	AMC378288	AI 42	Mohave	2007011794	S34-T36N-R5W S27-T36N-R5W
339	AMC378289	AI 43	Mohave	2007011795	S34-T36N-R5W
340	AMC378290	AI 44	Mohave	2007011796	S34-T36N-R5W
341	AMC378291	AI 45	Mohave	2007011797	S34-T36N-R5W
342	AMC378292	AI 46	Mohave	2007011798	S34-T36N-R5W
343	AMC378293	AI 92	Mohave	2007011750	S31-T36N-R4W
344	AMC378294	AI 94	Mohave	2007011751	S30-T36N-R4W
345	AMC378295	AJ 26	Mohave	2007011740	S28-T36N-R5W
346	AMC378296	AJ 28	Mohave	2007011741	S28-T36N-R5W
347	AMC378297	AJ 30	Mohave	2007011742	S28-T36N-R5W
348	AMC378298	AJ 32	Mohave	2007011743	S28-T36N-R5W
349	AMC378299	AJ 34	Mohave	2007011744	S28-T36N-R5W
350	AMC378302	AJ 93	Mohave	2007011754	S30-T36N-R4W
351	AMC378303	AJ 94	Mohave	2007011755	S30-T36N-R4W
352	AMC378304	AJ 95	Mohave	2007011756	S30-T36N-R4W

2010 MAINTENANCE FEE PAYMENT  
 Claimant Name: PATRICK HILLARD

RECEIVED  
 BLM AZ STATE OFFICE  
 2009 AUG 31 A 8:17  
 PHOENIX, ARIZONA

BLM  
Date  
Stamp

Count	AMC Number	Claim Name	County	Co Record	Sec-Twp-Rng
-------	------------	------------	--------	-----------	-------------

353	AMC378305	AJ 96	Mohave	2007011757	S30-T36N-R4W
354	AMC378306	AJ 97	Mohave	2007011758	S30-T36N-R4W
355	AMC378307	AJ 98	Mohave	2007011759	S30-T36N-R4W
356	AMC378310	AJ 101	Mohave	2007011762	S30-T36N-R4W
357	AMC378311	AJ 102	Mohave	2007011763	S30-T36N-R4W
358	AMC378312	AJ 103	Mohave	2007011764	S30-T36N-R4W
359	AMC378313	AJ 104	Mohave	2007011765	S30-T36N-R4W
360	AMC378314	AJ 105	Mohave	2007011766	S30-T36N-R4W
361	AMC378315	AJ 106	Mohave	2007011767	S30-T36N-R4W
362	AMC378317	AK 27	Mohave	2007011746	S28-T36N-R5W
363	AMC378318	AK 29	Mohave	2007011747	S28-T36N-R5W
364	AMC378319	AK 31	Mohave	2007011748	S28-T36N-R5W
365	AMC378320	AK 33	Mohave	2007011749	S28-T36N-R5W
366	AMC378950	DA 75	Coconino	3425035	S28-T39N-R2W
367	AMC378952	DA 77	Coconino	3425037	S28-T39N-R2W
368	AMC378998	DG 1	Coconino	3424811	S13-T39N-R3W S24-T39N-R3W
369	AMC378999	DG 2	Coconino	3424812	S13-T39N-R3W
370	AMC379000	DG 3	Coconino	3424813	S13-T39N-R3W S24-T39N-R3W
371	AMC379001	DG 4	Coconino	3424814	S13-T39N-R3W
372	AMC379002	DG 5	Coconino	3424815	S13-T39N-R3W S24-T39N-R3W
373	AMC379003	DG 6	Coconino	3424816	S13-T39N-R3W
374	AMC379279	AA 46	Mohave	2007014307	S22-T35N-R5W
375	AMC379280	AA 47	Mohave	2007014308	S22-T35N-R5W
376	AMC379281	AA 48	Mohave	2007014309	S22-T35N-R5W
377	AMC379282	AA 49	Mohave	2007014310	S22-T35N-R5W
378	AMC379283	AA 50	Mohave	2007014311	S22-T35N-R5W
379	AMC379285	AA 54	Mohave	2007014313	S23-T35N-R5W
380	AMC379286	AA 56	Mohave	2007014314	S23-T35N-R5W
381	AMC379288	AB 46	Mohave	2007014316	S22-T35N-R5W
382	AMC379290	AB 48	Mohave	2007014318	S22-T35N-R5W S15-T35N-R5W
383	AMC379292	AB 50	Mohave	2007014320	S22-T35N-R5W S15-T35N-R5W
384	AMC379294	AB 52	Mohave	2007014322	S22-T35N-R5W S15-T35N-R5W

2010 MAINTENANCE FEE PAYMENT  
 Claimant Name: PATRICK HILLARD

BLM  
 Date  
 Stamp

RECEIVED  
 BLM AZ STATE OFFICE  
 2009 AUG 31 A 8:11  
 PHOENIX, ARIZONA

Count	AMC Number	Claim Name	County	Co Record	Sec-Twp-Rng
-------	------------	------------	--------	-----------	-------------

✓ 385	AMC379295	✓ AB 53	Mohave	2007014323	S23-T35N-R5W
✓ 386	AMC379296	✓ AB 55	Mohave	2007014324	S23-T35N-R5W
✓ 387	AMC379298	✓ AC 45	Mohave	2007014326	S15-T35N-R5W
✓ 388	AMC379299	✓ AC 47	Mohave	2007014327	S15-T35N-R5W
✓ 389	AMC379300	✓ AG 53	Mohave	2007014328	S2-T35N-R5W
✓ 390	AMC379301	✓ AG 54	Mohave	2007014329	S2-T35N-R5W
✓ 391	AMC379302	✓ AH 53	Mohave	2007014330	S35-T36N-R5W
✓ 392	AMC379303	✓ AH 55	Mohave	2007014331	S35-T36N-R5W
✓ 393	AMC379307	✓ AJ 37	Mohave	2007014335	S27-T36N-R5W
✓ 394	AMC379308	✓ AJ 39	Mohave	2007014336	S27-T36N-R5W
✓ 395	AMC379309	✓ AJ 41	Mohave	2007014337	S27-T36N-R5W
✓ 396	AMC379332	BC 117	Mohave	2007014274	S20-T38N-R4W S29-T38N-R4W
✓ 397	AMC379333	BC 118	Mohave	2007014275	S20-T38N-R4W
✓ 398	AMC379334	BC 119	Mohave	2007014276	S20-T38N-R4W S29-T38N-R4W
✓ 399	AMC379335	BC 120	Mohave	2007014277	S20-T38N-R4W
✓ 400	AMC379342	BD 107	Mohave	2007014284	S19-T38N-R4W
✓ 401	AMC379344	BD 109	Mohave	2007014286	S20-T38N-R4W
✓ 402	AMC379346	BD 111	Mohave	2007014288	S20-T38N-R4W
✓ 403	AMC379348	BD 113	Mohave	2007014290	S20-T38N-R4W
✓ 404	AMC379354	BE 104	Mohave	2007014296	S18-T38N-R4W
✓ 405	AMC379355	BE 105	Mohave	2007014297	S18-T38N-R4W
✓ 406	AMC379356	BE 106	Mohave	2007014298	S18-T38N-R4W
✓ 407	AMC379357	BE 107	Mohave	2007014299	S18-T38N-R4W
✓ 408	AMC379358	BE 108	Mohave	2007014300	S18-T38N-R4W
✓ 409	AMC379359	BE 109	Mohave	2007014301	S17-T38N-R4W S18-T38N-R4W
✓ 410	AMC379360	BE 110	Mohave	2007014302	S17-T38N-R4W S18-T38N-R4W
✓ 379364 411	AMC379368	DT 26	Mohave	2007015910	S7-T37N-R3W
✓ 412	AMC379370	DT 28	Mohave	2007015912	S7-T37N-R3W
✓ 413	AMC379375	JUX 1	Mohave	2007015917	S10-T36N-R6W
✓ 414	AMC379376	JUX 2	Mohave	2007015918	S10-T36N-R6W
✓ 415	AMC379377	JUX 3	Mohave	2007015919	S10-T36N-R6W
✓ 416	AMC379378	JUX 4	Mohave	2007015920	S10-T36N-R6W



2010 MAINTENANCE FEE PAYMENT  
 Claimant Name: PATRICK HILLARD

BLM  
 Date  
 Stamp

RECEIVED  
 BLM AZ STATE OFFICE  
 2009 AUG 31 A 8:17  
 PHOENIX, ARIZONA

Count	AMC Number	Claim Name	County	Co Record	Sec-Twp-Rng
-------	------------	------------	--------	-----------	-------------

417	AMC379379	JUX 5	Mohave	2007015921	S10-T36N-R6W
418	AMC379380	JUX 6	Mohave	2007015922	S10-T36N-R6W
419	AMC379381	JUX 7	Mohave	2007015923	S10-T36N-R6W S15-T36N-R6W
420	AMC379385	LR 1	Mohave	2007015873	S31-T36N-R5W
421	AMC379386	LR 2	Mohave	2007015874	S31-T36N-R5W S30-T36N-R5W
422	AMC379387	LR 3	Mohave	2007015875	S31-T36N-R5W
423	AMC379388	LR 4	Mohave	2007015876	S31-T36N-R5W S30-T36N-R5W
424	AMC379389	LR 5	Mohave	2007015877	S31-T36N-R5W
425	AMC379390	LR 6	Mohave	2007015878	S31-T36N-R5W S30-T36N-R5W
426	AMC379391	LR 7	Mohave	2007015879	S31-T36N-R5W
427	AMC379392	LR 8	Mohave	2007015880	S31-T36N-R5W S30-T36N-R5W
428	AMC379395	LR 19	Mohave	2007015883	S31-T36N-R5W
429	AMC379396	LR 20	Mohave	2007015884	S31-T36N-R5W
430	AMC379397	LR 21	Mohave	2007015885	S31-T36N-R5W
431	AMC379398	LR 22	Mohave	2007015886	S30-T36N-R5W
432	AMC379399	LR 23	Mohave	2007015887	S30-T36N-R5W
433	AMC379400	LR 24	Mohave	2007015888	S30-T36N-R5W
434	AMC379401	LR 25	Mohave	2007015889	S30-T36N-R5W
435	AMC379402	LR 26	Mohave	2007015890	S30-T36N-R5W
436	AMC379403	LR 27	Mohave	2007015891	S30-T36N-R5W
437	AMC379404	LR 28	Mohave	2007015892	S30-T36N-R5W
438	AMC379405	LR 29	Mohave	2007015893	S30-T36N-R5W
439	AMC379406	LR 30	Mohave	2007015894	S30-T36N-R5W
440	AMC379407	LR 31	Mohave	2007015895	S25-T36N-R6W
441	AMC379408	LR 32	Mohave	2007015896	S25-T36N-R6W
442	AMC379409	LR 33	Mohave	2007015897	S25-T36N-R6W
443	AMC379410	LR 34	Mohave	2007015898	S25-T36N-R6W S24-T36N-R6W
444	AMC379411	LR 35	Mohave	2007015899	S30-T36N-R5W
445	AMC379412	LR 36	Mohave	2007015900	S30-T36N-R5W S19-T36N-R5W
446	AMC379413	LR 37	Mohave	2007015901	S30-T36N-R5W
447	AMC379414	LR 38	Mohave	2007015902	S30-T36N-R5W S19-T36N-R5W
448	AMC379415	LR 39	Mohave	2007015903	S31-T36N-R6W S6-T35N-R5W

2010 MAINTENANCE FEE PAYMENT  
 Claimant Name: PATRICK HILLARD

BLM  
 Date  
 Stamp

RECEIVED  
 BLM AZ STATE OFFICE  
 2009 AUG 31 A 8:11  
 PHOENIX, ARIZONA

Count	AMC Number	Claim Name	County	Co Record	Sec-Twp-Rng
-------	------------	------------	--------	-----------	-------------

449	AMC379416	LR 40	Mohave	2007015904	S31-T36N-R5W S6-T35N-R5W
450	AMC379417	LR 41	Mohave	2007015905	S31-T36N-R5W S6-T35N-R5W
451	AMC379418	RLF 6	Mohave	2007015871	S31-T35N-R5W
452	AMC379419	RLF 7	Mohave	2007015872	S31-T35N-R5W
453	AMC379420	CD 19	Mohave	2007015274	S9-T38N-R4W
454	AMC379421	CD 20	Mohave	2007015275	S9-T38N-R4W
455	AMC379422	CD 21	Mohave	2007015276	S9-T38N-R4W
456	AMC379423	CD 22	Mohave	2007015277	S9-T38N-R4W
457	AMC379424	CD 23	Mohave	2007015278	S9-T38N-R4W
458	AMC379425	CD 24	Mohave	2007015279	S9-T38N-R4W
459	AMC379426	CD 26	Mohave	2007015291	S9-T38N-R4W
460	AMC379427	CD 28	Mohave	2007015292	S9-T38N-R4W
461	AMC379428	CD 30	Mohave	2007015293	S9-T38N-R4W S10-T38N-R4W
462	AMC379431	CE 25	Mohave	2007015296	S4-T38N-R4W S9-T38N-R4W
463	AMC379432	CE 27	Mohave	2007015297	S4-T38N-R4W S9-T38N-R4W
464	AMC379433	CE 29	Mohave	2007015298	S4-T38N-R4W S9-T38N-R4W S3-T38N-R4W S10-T38N-R4W
465	AMC379434	CE 31	Mohave	2007015299	S3-T38N-R4W
466	AMC379435	CE 32	Mohave	2007015300	S3-T38N-R4W S10-T38N-R4W
467	AMC379436	CE 33	Mohave	2007015301	S3-T38N-R4W
468	AMC379437	CE 34	Mohave	2007015302	S3-T38N-R4W S10-T38N-R4W
469	AMC379438	CE 35	Mohave	2007015303	S3-T38N-R4W
470	AMC379439	CE 36	Mohave	2007015304	S3-T38N-R4W S10-T38N-R4W
471	AMC379443	CI 28	Mohave	2007015260	S28-T39N-R4W
472	AMC379445	CI 30	Mohave	2007015262	S28-T39N-R4W
473	AMC379470	DA 31	Coconino	3425957	S6-T38N-R2W
474	AMC379471	DA 33	Coconino	3425958	S6-T38N-R2W S5-T38N-R2W
475	AMC379472	DA 35	Coconino	3425959	S5-T38N-R2W
476	AMC379473	DA 37	Coconino	3425960	S5-T38N-R2W
477	AMC379474	DA 38	Coconino	3425961	S5-T38N-R2W S32-T39N-R2W
478	AMC379480	DA 48	Coconino	3425967	S5-T38N-R2W S32-T39N-R2W
479	AMC379481	DA 50	Coconino	3425968	S5-T38N-R2W S32-T39N-R2W

2010 MAINTENANCE FEE PAYMENT  
 Claimant Name: PATRICK HILLARD

RECEIVED  
 BLM AZ STATE OFFICE  
 2009 AUG 31 A 8:18  
 PHOENIX, ARIZONA  
 BLM  
 Date  
 Stamp

Count	AMC Number	Claim Name	County	Co Record	Sec-Twp-Rng	
	480	AMC379483	DA 52	Coconino	3425970	S5-T38N-R2W S4-T38N-R2W S33-T39N-R2W S32-T39N-R2W
✓	481	AMC379569	BRC 7	Mohave	2007017232	S20-T39N-R3W
✓	482	AMC379571	BRC 9	Mohave	2007017234	S20-T39N-R3W
✓	483	AMC379573	BRC 11	Mohave	2007017236	S20-T39N-R3W
✓	484	AMC379577	CEN 3	Mohave	2007017219	S8-T38N-R3W
✓	485	AMC379578	CEN 4	Mohave	2007017220	S6-T38N-R3W
✓	486	AMC379579	CEN 5	Mohave	2007017221	S6-T38N-R3W
✓	487	AMC379580	CEN 6	Mohave	2007017222	S6-T38N-R3W
✓	488	AMC379581	CEN 7	Mohave	2007017223	S7-T38N-R3W S6-T38N-R3W
✓	489	AMC379582	CEN 8	Mohave	2007017224	S7-T38N-R3W
✓	490	AMC379583	CEN 9	Mohave	2007017225	S7-T38N-R3W
✓	491	AMC379589	CF 20	Mohave	2007017208	S4-T38N-R4W
✓	492	AMC379591	CF 22	Mohave	2007017210	S4-T38N-R4W
✓	493	AMC379601	CG 45	Mohave	2007017194	S34-T39N-R4W
✓	494	AMC379603	CG 47	Mohave	2007017196	S34-T39N-R4W
✓	495	AMC379607	LCF 1	Mohave	2007017200	S20-T35N-R5W
✓	496	AMC379608	LCF 2	Mohave	2007017201	S20-T35N-R5W
✓	497	AMC379609	LCF 3	Mohave	2007017202	S20-T35N-R5W
✓	498	AMC379610	OLY 9	Mohave	2007017175	S7-T35N-R4W
✓	499	AMC379611	OLY 10	Mohave	2007017176	S7-T35N-R4W
✓	500	AMC379612	OLY 11	Mohave	2007017177	S7-T35N-R4W
✓	501	AMC379613	PB 17	Mohave	2007017178	S6-T35N-R4W S7-T35N-R4W
✓	502	AMC379614	PB 18	Mohave	2007017179	S7-T35N-R4W
✓	503	AMC379615	PB 19	Mohave	2007017180	S7-T35N-R4W
✓	504	AMC379616	RCA 1	Mohave	2007017213	S21-T36N-R5W
✓	505	AMC379617	RCA 2	Mohave	2007017214	S21-T36N-R5W
✓	506	AMC379618	RCA 3	Mohave	2007017215	S16-T36N-R5W
✓	507	AMC379619	RCA 4	Mohave	2007017216	S16-T36N-R5W
✓	508	AMC379620	RY 3	Mohave	2007017211	S25-T36N-R5W
✓	509	AMC379622	SS 7	Mohave	2007017181	S6-T35N-R4W S1-T35N-R5W
✓	510	AMC379623	SS 8	Mohave	2007017182	S6-T35N-R4W

2010 MAINTENANCE FEE PAYMENT  
 Claimant Name: PATRICK HILLARD

BLM  
 Date  
 Stamp

RECEIVED  
 BLM AZ STATE OFFICE  
 2009 AUG 31 A 8:18  
 PHOENIX, ARIZONA

Count	AMC Number	Claim Name	County	Co Record	Sec-Twp-Rng
511	AMC379624	SS 9	Mohave	2007017183	S6-T35N-R4W
512	AMC379625	SS 10	Mohave	2007017184	S6-T35N-R4W
513	AMC379681	BRC 13	Mohave	2007018457	S20-T39N-R3W
514	AMC379682	BRC 14	Mohave	2007018458	S20-T39N-R3W
515	AMC379683	BRC 15	Mohave	2007018459	S29-T39N-R3W
516	AMC379684	BRC 16	Mohave	2007018460	S29-T39N-R3W
517	AMC379685	BRC 17	Mohave	2007018461	S29-T39N-R3W
518	AMC379686	BRC 18	Mohave	2007018462	S29-T39N-R3W
519	AMC379687	BRC 19	Mohave	2007018463	S29-T39N-R3W
520	AMC379688	BRC 20	Mohave	2007018464	S30-T39N-R3W
521	AMC379705	CL 75	Mohave	2007018452	S13-T39N-R4W S24-T39N-R4W
522	AMC379706	CL 76	Mohave	2007018453	S13-T39N-R4W
523	AMC379710	QWP 1	Mohave	2007018465	S20-T36N-R4W
524	AMC379711	QWP 2	Mohave	2007018466	S20-T36N-R4W
525	AMC379712	QWP 3	Mohave	2007018467	S20-T36N-R4W
526	AMC379713	QWP 4	Mohave	2007018468	S20-T36N-R4W
527	AMC379714	QWP 5	Mohave	2007018469	S20-T36N-R4W
528	AMC379715	TWO 11	Mohave	2007018430	S14-T37N-R6W
529	AMC379716	TWO 12	Mohave	2007018431	S14-T37N-R6W
530	AMC379717	TWO 13	Mohave	2007018432	S14-T37N-R6W
531	AMC379718	TWO 14	Mohave	2007018433	S14-T37N-R6W
532	AMC379912	BG 91	Mohave	2007019724	S12-T38N-R5W
533	AMC379913	BG 92	Mohave	2007019725	S12-T38N-R5W
534	AMC379914	BG 93	Mohave	2007019726	S7-T38N-R4W
535	AMC379915	BG 94	Mohave	2007019727	S7-T38N-R4W
536	AMC379916	BG 95	Mohave	2007019728	S7-T38N-R4W
537	AMC379917	BG 96	Mohave	2007019729	S7-T38N-R4W
538	AMC379918	BG 97	Mohave	2007019730	S7-T38N-R4W
539	AMC379919	BG 98	Mohave	2007019731	S7-T38N-R4W
540	AMC379920	BG 99	Mohave	2007019732	S7-T38N-R4W
541	AMC379921	BG 101	Mohave	2007019733	S7-T38N-R4W
542	AMC379922	BG 103	Mohave	2007019734	S7-T38N-R4W

*closed*

*L379907*

2010 MAINTENANCE FEE PAYMENT  
 Claimant Name: PATRICK HILLARD

BLM  
 Date  
 Stamp

RECEIVED  
 BLM AZ STATE OFFICE  
 2009 AUG 31 A 8:11  
 PHOENIX, ARIZONA

Count	AMC Number	Claim Name	County	Co Record	Sec-Twp-Rng
✓ 543	AMC379923	BG 105	Mohave	2007019735	S7-T38N-R4W
✓ 544	AMC379925	CP 5	Mohave	2007019737	S22-T36N-R4W
✓ 545	AMC379926	CP 6	Mohave	2007019738	S22-T36N-R4W
✓ 546	AMC379927	CP 7	Mohave	2007019739	S22-T36N-R4W
✓ 547	AMC379929	CP 9	Mohave	2007019741	S22-T36N-R4W
✓ 548	AMC379930	CP 10	Mohave	2007019742	S22-T36N-R4W
✓ 549	AMC379931	CP 11	Mohave	2007019743	S22-T36N-R4W
✓ 550	AMC379932	CP 12	Mohave	2007019744	S22-T36N-R4W
✓ 551	AMC379934	CP 14	Mohave	2007019746	S22-T36N-R4W
✓ 552	AMC379935	CP 15	Mohave	2007019747	S22-T36N-R4W
✓ 553	AMC379936	CP 16	Mohave	2007019748	S22-T36N-R4W
✓ 554	AMC379937	CP 17	Mohave	2007019749	S22-T36N-R4W
✓ 555	AMC379938	CP 18	Mohave	2007019750	S23-T36N-R4W S22-T36N-R4W
✓ 556	AMC379939	ER 3	Mohave	2007019717	S16-T36N-R4W
✓ 557	AMC379940	ER 4	Mohave	2007019718	S16-T36N-R4W
✓ 558	AMC379944	RDG 3	Mohave	2007019714	S9-T36N-R4W
✓ 559	AMC379945	RDG 4	Mohave	2007019715	S9-T36N-R4W
✓ 560	AMC379946	RDG 5	Mohave	2007019716	S16-T36N-R4W
✓ 561	AMC379947	RITZ 1	Coconino	3427846	S14-T39N-R3W
✓ 562	AMC379948	RITZ 2	Coconino	3427847	S14-T39N-R3W
✓ 563	AMC379949	RITZ 3	Coconino	3427848	S14-T39N-R3W
✓ 564	AMC379950	RITZ 4	Coconino	3427849	S11-T39N-R3W
✓ 565	AMC379951	RITZ 5	Coconino	3427850	S11-T39N-R3W
✓ 566	AMC379952	RITZ 6	Coconino	3427851	S14-T39N-R3W
✓ 567	AMC379955	RITZ 9	Coconino	3427854	S11-T39N-R3W
✓ 568	AMC379956	RITZ 10	Coconino	3427855	S11-T39N-R3W
✓ 569	AMC380426	FAO 82	Mohave	2007022914	S21-T38N-R6W
✓ 570	AMC380427	FAO 84	Mohave	2007022915	S21-T38N-R6W
✓ 571	AMC380428	FA 77	Mohave	2007022916	S22-T38N-R6W S21-T38N-R6W
✓ 572	AMC380429	FA 79	Mohave	2007022917	S22-T38N-R6W S21-T38N-R6W
✓ 573	AMC380430	FA 81	Mohave	2007022918	S22-T38N-R6W S21-T38N-R6W
✓ 574	AMC380431	FA 83	Mohave	2007022919	S22-T38N-R6W S21-T38N-R6W



2010 MAINTENANCE FEE PAYMENT  
 Claimant Name: PATRICK HILLARD

BLM  
 Date  
 Stamp

RECEIVED  
 BLM AZ STATE OFFICE  
 2009 AUG 31 A 8:18  
 PHOENIX, ARIZONA

Count	AMC Number	Claim Name	County	Co Record	Sec-Twp-Rng
✓ 575	AMC380433	FA 85	Mohave	2007022921	S22-T38N-R6W S21-T38N-R6W
✓ 576	AMC380434	FA 86	Mohave	2007022922	S22-T38N-R6W
✓ 577	AMC380436	FA 88	Mohave	2007022924	S22-T38N-R6W
✓ 578	AMC380438	FA 90	Mohave	2007022926	S15-T38N-R6W S22-T38N-R6W
✓ 579	AMC380441	FB 87	Mohave	2007022929	S22-T38N-R6W
✓ 580	AMC380442	FB 88	Mohave	2007022930	S22-T38N-R6W
✓ 581	AMC380443	FB 89	Mohave	2007022931	S22-T38N-R6W S15-T38N-R6W
✓ 582	AMC380444	FB 90	Mohave	2007022932	S22-T38N-R6W S15-T38N-R6W
✓ 583	AMC380445	FE 71	Mohave	2007022933	S24-T38N-R6W
✓ 584	AMC380446	FE 73	Mohave	2007022934	S24-T38N-R6W
✓ 585	AMC380449	FE 89	Mohave	2007022937	S13-T38N-R6W S24-T38N-R6W
✓ 586	AMC380450	FE 90	Mohave	2007022938	S13-T38N-R6W S24-T38N-R6W
✓ 587	AMC380451	FE 91	Mohave	2007022939	S13-T38N-R6W
✓ 588	AMC380452	FE 92	Mohave	2007022940	S13-T38N-R6W
✓ 589	AMC380455	FF 76	Mohave	2007022943	S24-T38N-R6W S19-T38N-R6W
✓ 590	AMC380456	FF 78	Mohave	2007022944	S24-T38N-R6W S19-T38N-R6W
✓ 591	AMC380457	FF 80	Mohave	2007022945	S24-T38N-R6W S19-T38N-R6W
✓ 592	AMC380458	FF 82	Mohave	2007022946	S24-T38N-R6W S19-T38N-R6W
✓ 593	AMC380461	FG 77	Mohave	2007022949	S19-T38N-R5W
✓ 594	AMC380462	FG 79	Mohave	2007022950	S19-T38N-R5W
✓ 595	AMC380463	FG 81	Mohave	2007022951	S19-T38N-R5W
✓ 596	AMC380464	FG 83	Mohave	2007022952	S19-T38N-R5W
✓ 597	AMC380466	FA 40	Mohave	2007022954	S34-T38N-R6W
✓ 598	AMC380467	FA 42	Mohave	2007022955	S34-T38N-R6W
✓ 599	AMC380468	FA 44	Mohave	2007022956	S34-T38N-R6W
✓ 600	AMC380476	FA 60	Mohave	2007022964	S27-T38N-R6W
✓ 601	AMC380477	FA 62	Mohave	2007022965	S27-T38N-R6W
✓ 602	AMC380479	FB 39	Mohave	2007022967	S34-T38N-R6W
✓ 603	AMC380480	FB 41	Mohave	2007022968	S34-T38N-R6W
✓ 604	AMC380481	FB 43	Mohave	2007022969	S34-T38N-R6W
✓ 605	AMC380489	FB 59	Mohave	2007022977	S27-T38N-R6W
✓ 606	AMC380490	FB 61	Mohave	2007022978	S27-T38N-R6W

2010 MAINTENANCE FEE PAYMENT  
 Claimant Name: PATRICK HILLARD

BLM  
 Date  
 Stamp

RECEIVED  
 BLM AZ STATE OFFICE  
 2009 AUG 31 A  
 PATRICK HILLARD

Count	AMC Number	Claim Name	County	Co Record	Sec-Twp-Rng
-------	------------	------------	--------	-----------	-------------

✓ 607	AMC380506	FC 86	Mohave	2007022994	S23-T38N-R6W
✓ 608	AMC380508	FC 88	Mohave	2007022996	S23-T38N-R6W
609	AMC380511	FD 61	Mohave	2007022999	S26-T38N-R6W
✓ 610	AMC380512	FD 62	Mohave	2007023000	S26-T38N-R6W S25-T38N-R6W
✓ 611	AMC380513	FD 63	Mohave	2007023001	S26-T38N-R6W
612	AMC380514	FD 64	Mohave	2007023002	S26-T38N-R6W S25-T38N-R6W
613	AMC380515	FD 65	Mohave	2007023003	S26-T38N-R6W
614	AMC380516	FD 66	Mohave	2007023004	S26-T38N-R6W S25-T38N-R6W
615	AMC380521	FD 71	Mohave	2007023009	S23-T38N-R6W S26-T38N-R6W
616	AMC380522	FD 72	Mohave	2007023010	S23-T38N-R6W S25-T38N-R6W S26-T38N-R6W S24-T38N-R6W
617	AMC380523	FD 73	Mohave	2007023011	S23-T38N-R6W
618	AMC380524	FD 74	Mohave	2007023012	S23-T38N-R6W S24-T38N-R6W
619	AMC380525	FD 75	Mohave	2007023013	S23-T38N-R6W
620	AMC380526	FD 76	Mohave	2007023014	S23-T38N-R6W S24-T38N-R6W
621	AMC380527	FD 77	Mohave	2007023015	S23-T38N-R6W
622	AMC380528	FD 78	Mohave	2007023016	S23-T38N-R6W S24-T38N-R6W
623	AMC380529	FD 79	Mohave	2007023017	S23-T38N-R6W
624	AMC380530	FD 80	Mohave	2007023018	S23-T38N-R6W S24-T38N-R6W
625	AMC380531	FD 81	Mohave	2007023019	S23-T38N-R6W
626	AMC380532	FD 82	Mohave	2007023020	S23-T38N-R6W S24-T38N-R6W
627	AMC380533	FD 83	Mohave	2007023021	S23-T38N-R6W
628	AMC380534	FD 84	Mohave	2007023022	S23-T38N-R6W
629	AMC380535	FD 85	Mohave	2007023023	S23-T38N-R6W
✓ 630	AMC380537	FD 87	Mohave	2007023025	S23-T38N-R6W
✓ 631	AMC380543	GG 43	Mohave	2007023031	S22-T38N-R4W S27-T38N-R4W
✓ 632	AMC380544	GG 44	Mohave	2007023032	S22-T38N-R4W
633	AMC380545	GG 45	Mohave	2007023033	S22-T38N-R4W S27-T38N-R4W
✓ 634	AMC380547	GG 47	Mohave	2007023035	S23-T38N-R4W S22-T38N-R4W S27-T38N-R4W S26-T38N-R4W
635	AMC380548	GG 48	Mohave	2007023036	S23-T38N-R4W S22-T38N-R4W
636	AMC380549	GG 49	Mohave	2007023037	S23-T38N-R4W S26-T38N-R4W
637	AMC380550	GG 50	Mohave	2007023038	S23-T38N-R4W

2010 MAINTENANCE FEE PAYMENT  
 Claimant Name: PATRICK HILLARD

BLM  
 Date  
 Stamp

RECEIVED  
 BLM AZ STATE OFFICE  
 2009 AUG 31 A 8:18  
 MOHAVE, ARIZONA

Count	AMC Number	Claim Name	County	Co Record	Sec-Twp-Rng
-------	------------	------------	--------	-----------	-------------

✓	638	AMC380551	GG 51	Mohave	2007023039	S23-T38N-R4W S26-T38N-R4W
	639	AMC380552	GG 52	Mohave	2007023040	S23-T38N-R4W
	640	AMC380553	GG 53	Mohave	2007023041	S23-T38N-R4W S26-T38N-R4W
✓	641	AMC380555	GE 26	Mohave	2007023043	S28-T38N-R4W
✓	642	AMC380556	GE 28	Mohave	2007023044	S28-T38N-R4W
	643	AMC380557	GE 30	Mohave	2007023045	S27-T38N-R4W S28-T38N-R4W
	644	AMC380560	GF 27	Mohave	2007023048	S28-T38N-R4W
✓	645	AMC380561	GF 28	Mohave	2007023049	S27-T38N-R4W S28-T38N-R4W
	646	AMC380562	GF 29	Mohave	2007023050	S27-T38N-R4W
	647	AMC380563	GF 30	Mohave	2007023051	S28-T38N-R4W S27-T38N-R4W
✓	648	AMC380565	GF 32	Mohave	2007023053	S27-T38N-R4W
	649	AMC380568	GG 27	Mohave	2007023056	S21-T38N-R4W S28-T38N-R4W
	650	AMC380569	GG 28	Mohave	2007023057	S21-T38N-R4W
✓	651	AMC380570	GG 29	Mohave	2007023058	S21-T38N-R4W S28-T38N-R4W S27-T38N-R4W S22-T38N-R4W
	652	AMC380571	GG 30	Mohave	2007023059	S21-T38N-R4W S22-T38N-R4W
	653	AMC380572	GG 31	Mohave	2007023060	S22-T38N-R4W S27-T38N-R4W
	654	AMC380573	GG 32	Mohave	2007023061	S22-T38N-R4W
✓	655	AMC380587	FH 21	Mohave	2007023075	S5-T37N-R5W S6-T37N-R5W
✓	656	AMC380588	FH 22	Mohave	2007023076	S5-T37N-R5W
	657	AMC380589	FH 23	Mohave	2007023077	S5-T37N-R5W S6-T37N-R5W
	658	AMC380590	FH 24	Mohave	2007023078	S5-T37N-R5W
	659	AMC380591	FH 26	Mohave	2007023079	S5-T37N-R5W
✓	660	AMC380635	FK 17	Mohave	2007023123	S9-T37N-R5W
✓	661	AMC380636	FK 18	Mohave	2007023124	S9-T37N-R5W S10-T37N-R5W
	662	AMC380637	FK 19	Mohave	2007023125	S4-T37N-R5W
	663	AMC380638	FK 20	Mohave	2007023126	S4-T37N-R5W S3-T37N-R5W
✓	664	AMC380653	GG 7	Mohave	2007023141	S20-T38N-R4W S29-T38N-R4W
	665	AMC380654	GG 8	Mohave	2007023142	S20-T38N-R4W
✓	666	AMC380656	GG 10	Mohave	2007023144	S20-T38N-R4W
	667	AMC380657	GG 11	Mohave	2007023145	S20-T38N-R4W S29-T38N-R4W S21-T38N-R4W S28-T38N-R4W
	668	AMC380658	GG 12	Mohave	2007023146	S20-T38N-R4W S21-T38N-R4W

2010 MAINTENANCE FEE PAYMENT  
 Claimant Name: PATRICK HILLARD

BLM  
 Date  
 Stamp

RECEIVED  
 BLM ARIZONA STATE OFFICE  
 2009 AUG 31 A 8:18  
 PHOENIX, ARIZONA

Count	AMC Number	Claim Name	County	Co Record	Sec-Twp-Rng	
✓	669	AMC380659	GG 13	Mohave	2007023147	S21-T38N-R4W S28-T38N-R4W
	670	AMC380660	GG 14	Mohave	2007023148	S21-T38N-R4W
✓	671	AMC380740	AI 23	Mohave	2007023943	S33-T36N-R5W
✓	672	AMC380742	BE 8	Mohave	2007023991	S17-T38N-R5W
✓	673	AMC380743	BE 10	Mohave	2007023992	S17-T38N-R5W
✓	674	AMC380749	BE 48	Mohave	2007023862	S15-T38N-R5W
✓	675	AMC380750	BE 50	Mohave	2007023863	S15-T38N-R5W
✓	676	AMC380752	BF 7	Mohave	2007023995	S17-T38N-R5W
✓	677	AMC380754	BF 9	Mohave	2007023997	S17-T38N-R5W
✓	678	AMC380764	BF 47	Mohave	2007023865	S15-T38N-R5W
✓	679	AMC380765	BF 49	Mohave	2007023866	S15-T38N-R5W
✓	680	AMC380767	BG 9	Mohave	2007024003	S8-T38N-R5W
✓	681	AMC380769	BG 11	Mohave	2007024005	S8-T38N-R5W
✓	682	AMC380783	BH 31	Mohave	2007023923	S9-T38N-R5W
✓	683	AMC380785	BH 33	Mohave	2007023925	S9-T38N-R5W
✓	684	AMC380811	EA 8	Mohave	2007024009	S11-T36N-R6W
	685	AMC380812	EA 10	Mohave	2007024010	S11-T36N-R6W
	686	AMC380813	EA 12	Mohave	2007024011	S11-T36N-R6W
✓	687	AMC380816	EA 33	Mohave	2007024033	S35-T37N-R6W S2-T36N-R6W
	688	AMC380817	EA 34	Mohave	2007024034	S35-T37N-R6W S2-T36N-R6W
	689	AMC380818	EA 35	Mohave	2007024035	S35-T37N-R6W
✓	690	AMC380819	EA 36	Mohave	2007024036	S35-T37N-R6W
	691	AMC380820	EA 37	Mohave	2007024037	S35-T37N-R6W
	692	AMC380821	EA 38	Mohave	2007024038	S35-T37N-R6W
	693	AMC380822	EA 40	Mohave	2007024039	S35-T37N-R6W
	694	AMC380823	EA 42	Mohave	2007024040	S35-T37N-R6W
✓	695	AMC380826	EB 7	Mohave	2007024012	S11-T36N-R6W
	696	AMC380827	EB 9	Mohave	2007024013	S11-T36N-R6W
	697	AMC380828	EB 11	Mohave	2007024014	S11-T36N-R6W
	698	AMC380829	EB 15	Mohave	2007024015	S2-T36N-R6W S11-T36N-R6W
	699	AMC380830	EB 16	Mohave	2007024016	S11-T36N-R6W S12-T36N-R6W S2-T36N-R6W S1-T36N-R6W
L280735 ✓	700	AMC380832	EB 18	Mohave	2007024018	S2-T36N-R6W S1-T36N-R6W

2010 MAINTENANCE FEE PAYMENT  
 Claimant Name: PATRICK HILLARD

RECEIVED  
 BLM AZ STATE OFFICE  
 2009 AUG 31 A 8:18  
 PHOENIX, ARIZONA  
 BLM  
 Date  
 Stamp

Count	AMC Number	Claim Name	County	Co Record	Sec-Twp-Rng
-------	------------	------------	--------	-----------	-------------

✓ 701	AMC380834	EB 20	Mohave	2007024020	S2-T36N-R6W S1-T36N-R6W
✓ 702	AMC380836	EB 22	Mohave	2007024022	S2-T36N-R6W S1-T36N-R6W
703	AMC380837	EB 37	Mohave	2007024042	S36-T37N-R6W S35-T37N-R6W
704	AMC380838	EB 39	Mohave	2007024043	S36-T37N-R6W S35-T37N-R6W
✓ 705	AMC380840	EB 41	Mohave	2007024045	S36-T37N-R6W S35-T37N-R6W
706	AMC380841	EB 43	Mohave	2007024046	S35-T37N-R6W S36-T37N-R6W
✓ 707	AMC380848	ED 8	Mohave	2007024048	S7-T36N-R5W
708	AMC380849	ED 10	Mohave	2007024049	S7-T36N-R5W
709	AMC380856	ED 42	Mohave	2007023869	S31-T37N-R5W
710	AMC380857	ED 43	Mohave	2007023870	S31-T37N-R5W
✓ 711	AMC380858	ED 44	Mohave	2007023871	S31-T37N-R5W
712	AMC380859	ED 45	Mohave	2007023872	S31-T37N-R5W
713	AMC380860	ED 46	Mohave	2007023873	S31-T37N-R5W
714	AMC380861	EE 5	Mohave	2007024051	S7-T36N-R5W
715	AMC380862	EE 7	Mohave	2007024052	S7-T36N-R5W
716	AMC380863	EE 9	Mohave	2007024053	S7-T36N-R5W
✓ 717	AMC380867	EG 7	Mohave	2007023888	S8-T36N-R5W
718	AMC380868	EG 8	Mohave	2007023889	S8-T36N-R5W S9-T36N-R5W
719	AMC380869	EG 9	Mohave	2007023890	S8-T36N-R5W
720	AMC380870	EG 10	Mohave	2007023891	S8-T36N-R5W S9-T36N-R5W
721	AMC380871	EG 11	Mohave	2007023892	S8-T36N-R5W
722	AMC380872	EG 12	Mohave	2007023893	S8-T36N-R5W S9-T36N-R5W
723	AMC380874	EG 14	Mohave	2007023895	S8-T36N-R5W S9-T36N-R5W
724	AMC380875	EG 16	Mohave	2007023896	S9-T36N-R5W S8-T36N-R5W S5-T36N-R5W S4-T36N-R5W
✓ 725	AMC380876	EH 6	Mohave	2007023897	S9-T36N-R5W
726	AMC380877	EH 8	Mohave	2007023898	S9-T36N-R5W
727	AMC380878	EH 10	Mohave	2007023899	S9-T36N-R5W
728	AMC380879	EH 11	Mohave	2007023900	S9-T36N-R5W
729	AMC380880	EH 13	Mohave	2007023901	S9-T36N-R5W
730	AMC380881	EH 15	Mohave	2007023902	S9-T36N-R5W S4-T36N-R5W
731	AMC380882	EH 25	Mohave	2007023903	S4-T36N-R5W
732	AMC380883	EH 27	Mohave	2007023904	S4-T36N-R5W



2010 MAINTENANCE FEE PAYMENT  
 Claimant Name: PATRICK HILLARD

BLM  
 Date  
 Stamp

RECEIVED  
 BLM AZ STATE OFFICE  
 2009 AUG 31 A 8:18  
 PHOENIX, ARIZONA

Count	AMC Number	Claim Name	County	Co Record	Sec-Twp-Rng
733	AMC380884	EH 29	Mohave	2007023905	S4-T36N-R5W
734	AMC380885	EH 47	Mohave	2007023874	S33-T37N-R5W
735	AMC380886	EH 48	Mohave	2007023875	S33-T37N-R5W
736	AMC380887	EH 49	Mohave	2007023876	S33-T37N-R5W S28-T37N-R5W
737	AMC380888	EH 50	Mohave	2007023877	S33-T37N-R5W S28-T37N-R5W
738	AMC380889	EH 51	Mohave	2007023878	S28-T37N-R5W
739	AMC380890	EH 52	Mohave	2007023879	S28-T37N-R5W
740	AMC380891	EI 5	Mohave	2007023906	S9-T36N-R5W
741	AMC380892	EI 7	Mohave	2007023907	S9-T36N-R5W
742	AMC380893	EI 9	Mohave	2007023908	S9-T36N-R5W
743	AMC380901	EK 2	Mohave	2007023880	S11-T36N-R5W
744	AMC380902	EK 4	Mohave	2007023881	S11-T36N-R5W
745	AMC380903	EK 6	Mohave	2007023882	S11-T36N-R5W
746	AMC380905	EK 28	Mohave	2007023984	S2-T36N-R5W
747	AMC380906	EK 30	Mohave	2007023985	S2-T36N-R5W
748	AMC380907	EK 32	Mohave	2007023986	S2-T36N-R5W
749	AMC380909	EK 39	Mohave	2007023975	S35-T37N-R5W S34-T37N-R5W
750	AMC380911	EK 41	Mohave	2007023977	S35-T37N-R5W S34-T37N-R5W
751	AMC380914	EL 1	Mohave	2007023883	S11-T36N-R5W
752	AMC380915	EL 3	Mohave	2007023884	S11-T36N-R5W
753	AMC380916	EL 5	Mohave	2007023885	S11-T36N-R5W
754	AMC380918	EL 27	Mohave	2007023988	S2-T36N-R5W
755	AMC380919	EL 29	Mohave	2007023989	S2-T36N-R5W
756	AMC380920	EL 31	Mohave	2007023990	S2-T36N-R5W
757	AMC380931	FE 5	Mohave	2007024070	S12-T37N-R6W
758	AMC380932	FE 7	Mohave	2007024071	S12-T37N-R6W
759	AMC380933	FE 9	Mohave	2007024072	S12-T37N-R6W
760	AMC380949	FM 45	Mohave	2007023948	S34-T38N-R5W
761	AMC380951	FM 47	Mohave	2007023950	S34-T38N-R5W
762	AMC380952	FM 48	Mohave	2007023951	S35-T38N-R5W
763	AMC380953	FM 49	Mohave	2007023952	S34-T38N-R5W
764	AMC380954	FM 50	Mohave	2007023953	S35-T38N-R5W

2010 MAINTENANCE FEE PAYMENT  
 Claimant Name: PATRICK HILLARD

BLM  
 Date  
 Stamp

PHOENIX, ARIZONA

2009 AUG 31 A 8:18

RECEIVED  
 BLM AZ STAFF OFFICE

Count	AMC Number	Claim Name	County	Co Record	Sec-Twp-Rng
765	AMC380958	FN 47	Mohave	2007023957	S35-T38N-R5W
766	AMC380959	FN 49	Mohave	2007023958	S35-T38N-R5W
767	AMC380963	POI 6	Coconino	3429400	S11-T38N-R3W S10-T38N-R3W
768	AMC380964	POI 7	Coconino	3429401	S11-T38N-R3W
769	AMC380965	POI 8	Coconino	3429402	S11-T38N-R3W
770	AMC380966	POI 9	Coconino	3429403	S11-T38N-R3W
771	AMC380967	POI 10	Coconino	3429404	S11-T38N-R3W
772	AMC380968	POI 11	Coconino	3429405	S11-T38N-R3W
773	AMC380969	POI 12	Coconino	3429406	S11-T38N-R3W
774	AMC380970	POI 13	Coconino	3429407	S11-T38N-R3W
775	AMC380971	POI 14	Coconino	3429408	S11-T38N-R3W
776	AMC380974	SH 22	Mohave	2007023933	S21-T39N-R4W
777	AMC380975	SH 23	Mohave	2007023934	S21-T39N-R4W S28-T39N-R4W
778	AMC380976	STH 3	Mohave	2007024062	S20-T36N-R4W
779	AMC380977	STH 4	Mohave	2007024063	S20-T36N-R4W
780	AMC380978	STH 5	Mohave	2007024064	S20-T36N-R4W
781	AMC380979	WB 1	Mohave	2007023929	S11-T36N-R4W
782	AMC380980	WB 2	Mohave	2007023930	S11-T36N-R4W
783	AMC381698	KLR 1	Coconino	3432582	S3-T38N-R3W
784	AMC381699	KLR 2	Coconino	3432583	S3-T38N-R3W S34-T39N-R3W
785	AMC381700	KLR 3	Coconino	3432584	S3-T38N-R3W
786	AMC381701	KLR 4	Coconino	3432585	S3-T38N-R3W S34-T39N-R3W
787	AMC381714	BD 18	Mohave	2007032401	S20-T38N-R5W
788	AMC381715	BD 20	Mohave	2007032402	S20-T38N-R5W
789	AMC381716	BD 22	Mohave	2007032403	S21-T38N-R5W S20-T38N-R5W
790	AMC381717	BG 109	Mohave	2007032393	S8-T38N-R4W
791	AMC381719	BG 111	Mohave	2007032395	S8-T38N-R4W
792	AMC381721	BG 113	Mohave	2007032397	S8-T38N-R4W
793	AMC381723	CA 7	Mohave	2007032404	S20-T38N-R4W
794	AMC381724	CA 9	Mohave	2007032405	S20-T38N-R4W
795	AMC381725	CA 11	Mohave	2007032406	S21-T38N-R4W
796	AMC381727	CEN 10	Mohave	2007032399	S6-T38N-R3W S31-T39N-R3W

2010 MAINTENANCE FEE PAYMENT  
 Claimant Name: PATRICK HILLARD

BLM  
 Date  
 Stamp

RECEIVED  
 BLM AZ STATE OFFICE  
 2009 AUG 31 A 8:18  
 PHOENIX, ARIZONA

Count	AMC Number	Claim Name	County	Co Record	Sec-Twp-Rng
✓ 797	AMC381741	FD 39	Mohave	2007032419	S35-T38N-R6W
✓ 798	AMC381743	FD 41	Mohave	2007032421	S35-T38N-R6W
799	AMC381745	FD 43	Mohave	2007032423	S35-T38N-R6W
800	AMC381746	FD 44	Mohave	2007032424	S35-T38N-R6W S36-T38N-R6W
801	AMC381747	FD 45	Mohave	2007032425	S35-T38N-R6W
802	AMC381748	FD 46	Mohave	2007032426	S35-T38N-R6W S36-T38N-R6W
803	AMC381749	FD 47	Mohave	2007032427	S35-T38N-R6W
804	AMC381750	FD 48	Mohave	2007032428	S35-T38N-R6W S36-T38N-R6W
805	AMC381751	FD 49	Mohave	2007032429	S35-T38N-R6W
806	AMC381752	FD 50	Mohave	2007032430	S35-T38N-R6W S36-T38N-R6W
✓ 807	AMC381757	FE 33	Mohave	2007032435	S1-T37N-R6W
✓ 808	AMC381759	FE 35	Mohave	2007032437	S1-T37N-R6W S36-T38N-R6W
809	AMC381774	FT 30	Mohave	2007032390	S16-T38N-R4W
810	AMC381775	FT 31	Mohave	2007032391	S16-T38N-R4W
811	AMC381776	FT 32	Mohave	2007032392	S16-T38N-R4W
812	AMC383152	WB 23	Mohave	2007045286	S22-T38N-R5W
813	AMC383153	WB 24	Mohave	2007045287	S22-T38N-R5W S27-T38N-R5W
814	AMC383154	WB 25	Mohave	2007045288	S22-T38N-R5W
✓ 815	AMC383155	WB 26	Mohave	2007045289	S22-T38N-R5W S27-T38N-R5W

1 383111

**2010 MAINTENANCE FEE PAYMENT**

**Claimant Name: North Exploration LLC**

**Address: 1295 N. Bluff St.**

**City: St. George**

**State: UT**

**Zip: 84770**

**Telephone: 435-673-5678**

**E-mail address:**

**Signature:** *Judy M Pratt, agent*

BLM  
Date  
Stamp

PIERCE, ARIZONA

2009 AUG 31 A 8:18

RECEIVED  
BLM ARIZONA STATE OFFICE

CLAIMS AS SHOWN IN ATTACHED LISTING

No. of claims: \_\_\_\_\_ x \$140 = \_\_\_\_\_

Check No: \_\_\_\_\_ Init. \_\_\_\_\_

Receipt No.: \_\_\_\_\_

**For BLM Use Only**

2010 MAINTENANCE FEE PAYMENT  
 Claimant Name: North Exploration LLC

RECEIVED  
 BLM AZ STATE OFFICE  
 2009 AUG 31 A 8:19  
 PHOENIX, ARIZONA  
 BLM  
 Date  
 Stamp

Claim Count	BLM Number	Claim/Site Name	County	County Record	Sec - Twp - Rng
-------------	------------	-----------------	--------	---------------	-----------------

1	AMC364334	JH 3460	Mohave	2005011237	S13-T35N-R5W S18-T35N-R4W
2	AMC364335	JH 3462	Mohave	2005011238	S13-T35N-R5W S18-T35N-R4W
3	AMC364354	LIR 1	Mohave	2005013139	S2-T35N-R5W S35-T36N-R5W
4	AMC364356	LIR 3	Mohave	2005013141	S2-T35N-R5W S35-T36N-R5W
5	AMC364456	CLAY 1	Mohave	2005016377	S10-T37N-R4W
6	AMC364457	JH 3459	Mohave	2005016369	S13-T35N-R5W
7	AMC364458	JH 3461	Mohave	2005016370	S13-T35N-R5W
8	AMC364459	JH 3463	Mohave	2005016371	S12,13-T35N-R5W
9	AMC364460	JH 3464	Mohave	2005016372	S7,18-T35N-R4W S12,13-T35N-5W
10	AMC364461	JH 3465	Mohave	2005016373	S12-T35N-R5W
11	AMC364462	JH 3466	Mohave	2005016374	S7-T35N-R4W S12-T35N-R5W
12	AMC364463	JH 3467	Mohave	2005016375	S12-T35N-R5W
13	AMC364464	JH 3468	Mohave	2005016376	S7-T35N-R4W S12-T35N-R5W
14	AMC364465	SA 1	Mohave	2005016378	S26-T39N-R9W
15	AMC364466	SUNSHINE 1	Mohave	2005016379	S14-T37N-R4W
16	AMC364680	CENTURY 1	Mohave	2005024013	S5,8-T38N-R3W
17	AMC364752	LITTLE ROB 1	Mohave	2005027129	S23,24-T36N-R6W
18	AMC364753	STAR 1	Mohave	2005027128	S11-T36N-R5W
19	AMC365098	EZ 14	Mohave	2005037536	S11-T37N-R6W
20	AMC365099	EZ 16	Mohave	2005037537	S11-T37N-R6W
21	AMC365100	EZ 18	Mohave	2005037538	S11-T37N-R6W
22	AMC365101	EZ 1106	Mohave	2005037539	S12-T37N-R6W
23	AMC365102	LEDGE 1	Mohave	2005037540	S5-T38N-R3W
24	AMC365106	EZ 29	Mohave	2005040484	S11-T37N-R6W
25	AMC365107	EZ 31	Mohave	2005040485	S11-T37N-R6W
26	AMC365108	EZ 33	Mohave	2005040486	S11-T37N-R6W
27	AMC365295	CP 1	Mohave	2005045026	S20-T36N-R6W
28	AMC365296	TX 1	Mohave	2005045027	S10-T36N-R6W
29	AMC365297	UPR 1	Mohave	2005045028	S8-T37N-R7W
30	AMC365930	JH 3239	Mohave	2005055852	S14,15-T35N-R5W
31	AMC365931	JH 3241	Mohave	2005055853	S14,15-T35N-R5W



2010 MAINTENANCE FEE PAYMENT  
 Claimant Name: North Exploration LLC

RECEIVED  
 BLM AZ STATE OFFICE  
 2009 AUG 31 A 8:19  
 PHOENIX, ARIZONA  
 BLM  
 Date  
 Stamp

Claim Count	BLM Number	Claim/Site Name	County	County Record	Sec - Twp - Rng
-------------	------------	-----------------	--------	---------------	-----------------

✓	32	AMC365932	JH 3243	Mohave	2005055854	S14,15-T35N-R5W
	33	AMC365933	June 76	Mohave	2005055858	S16-T35N-R6W
L365929 ✓	34	AMC365935	UC 3 1	Mohave	2005055857	S28,33-T38N-R7W
L ✓	35	AMC366076	TIMPO 1	Mohave	2005060365	S16-T36N-R5W
✓	36	AMC366275	MOAP 6	Mohave	2005066803	S34-T38N-R5W
L366274 ✓	37	AMC366277	MOAP 8	Mohave	2005066805	S34-T38N-R5W
L ✓	38	AMC366658	PAT # 1	Mohave	2005079081	S18-T36N-R6W
L366735 ✓	39	AMC366736	SM 1	Coconino	33334293	S5-T39N-R2W
L ✓	40	AMC367055	EZ 7	Mohave	2005091187	S35-T38N-R6W
✓	41	AMC367056	EZ 6	Mohave	2005091188	S35-T38N-R6W
	42	AMC367057	SIMPLE 1	Mohave	2005091190	S1-T37N-R6W S36-T38N-R6W
	43	AMC367058	WILD BAND 1	Mohave	2005091189	S1-T37N-R6W
L ✓	44	AMC367675	GEM 1	Mohave	2005112025	S6-T35N-R4W S31-T36N-R4W
✓	45	AMC367677	EZ 114	Mohave	2005112023	S10-T37N-R6W
	46	AMC367678	PM 1	Mohave	2005112021	S3-T37N-R6W
	47	AMC367679	PM 2	Mohave	2005112022	S2,3-T37N-R6W
	48	AMC367680	WP 1	Mohave	2005112026	S20-T36N-R4W
	49	AMC367872	EZ 113	Mohave	2005124935	S3-T37N-R6W
	50	AMC367873	MF 1	Mohave	2005124933	S35-T36N-R5W
✓	51	AMC367874	NATE 1	Mohave	2005082145	S8-T36N-R5W
367871 ✓	52	AMC367875	WILD BAND 2	Mohave	2005124936	S12-T37N-R6W
	53	AMC367876	UC 1	Mohave	2005124938	S5-T37N-R7W
✓	54	AMC368428	SOUTH POND 1	Mohave	2005132873	S26-T37N-R7W
	55	AMC368813	G 1	Coconino	3360079	S11-T38N-R3W
	56	AMC368814	ID 1	Mohave	2005141769	S13-T38N-R7W
	57	AMC368815	KANAB EAST 1	Coconino	3360078	S16,21-T38N-R3W
368846 ✓	58	AMC368847	SOUTH POND 2	Mohave	2005145729	S23,24,25,26-T37N-R7W
	59	AMC368848	UC 2	Mohave	2005145731	S5-T37N-R7W
	60	AMC368849	UC 3	Mohave	2005145732	S5-T37N-R7W
✓	61	AMC369489 OK	FT3	Mohave	2006007041	S13-T38N-R4W
	62	AMC369490	SP1	Mohave	2006007040	S25-T38N-R5W S30-T38N-R4W

**2010 MAINTENANCE FEE PAYMENT**  
**Claimant Name: North Exploration LLC**

BLM  
Date  
Stamp

2009 AUG 31 A 8:11

RECEIVED  
BLMAZ STAFF OFFICE  
PHOENIX, ARIZONA

Claim Count	BLM Number	Claim/Site Name	County	County Record	Sec - Twp - Rng
-------------	------------	-----------------	--------	---------------	-----------------

63	AMC369673	BJ 1	Coconino	3366891	S35-T39N-R3W
64	AMC369674	BJ 2	Coconino	3366892	S26,35-T39N-R3W
65	AMC370886	APT 1	Coconino	3374295	S28-T29N-R3E
66	AMC370887	APT 2	Coconino	3374296	S28-T29N-R3E
67	AMC371449	DS 1	Mohave	2006038494	S16-T38N-R4W
68	AMC381882	AP #1	Mohave	2007032847	S13-T36N-R5W
69	AMC381885	RUN #1	Coconino	3433423	S13-T41N-R2W

2010 MAINTENANCE FEE PAYMENT  
Claimant Name: **Quaterra Alaska Inc.**  
Address: **1100 – 1199 West Hastings Street**  
City: **Vancouver** State: **BC** Zip: **V6E 3T5**  
Country: **Canada**  
Telephone: **303-763-9401**  
E-mail address: **Jmpratt@quaterra.com**  
Signature:

BLM Date Stamp	RECEIVED BLM AZ STATE OFFICE 2009 AUG 31 A 8:19 PHOENIX, ARIZONA
----------------------	---

CLAIMS AS SHOWN IN ATTACHED LISTING

No. of claims: _____ x \$140 = _____
Check No: _____ Init. _____
Receipt No.: _____
<b>For BLM Use Only</b>

2010 MAINTENANCE FEE PAYMENT  
 Claimant Name: QUATERRA ALASKA INC.

RECEIVED  
 BLM AZ STATE OFFICE  
 2009 AUG 31 A 8:10  
 PHOENIX, ARIZONA  
 BLM  
 Date  
 Stamp

Claim Count	BLM Number	Claim Name	Mohave County Reference	Sec-Twp - Rng
1	AMC378359	BURN 1	2007009778	S31-T39N-R3W
2	AMC378360	BURN 2	2007009779	S31-T39N-R3W
3	AMC378361	BURN 3	2007009780	S31-T39N-R3W
4	AMC378362	BURN 4	2007009781	S31-T39N-R3W
5	AMC378363	BURN 5	2007009782	S31-T39N-R3W
6	AMC378364	BURN 6	2007009783	S31-T39N-R3W
7	AMC378365	BURN 7	2007009784	S31-T39N-R3W
8	AMC378366	BURN 8	2007009785	S31-T39N-R3W
9	AMC378367	BURN 9	2007009786	S31-T39N-R3W
10	AMC378368	BURN 10	2007009787	S31-T39N-R3W
11	AMC378369	BURN 11	2007009788	S31-T39N-R3W
12	AMC378370	BURN 12	2007009789	S31-T39N-R3W
13	AMC378371	BURN 13	2007009790	S31-T39N-R3W
14	AMC378372	BURN 14	2007009791	S31-T39N-R3W
15	AMC378373	BURN 15	2007009792	S31-T39N-R3W
16	AMC378374	BURN 16	2007009793	S31-T39N-R3W
17	AMC378375	BURN 17	2007009794	S31-T39N-R3W
18	AMC378376	BURN 18	2007009795	S31-T39N-R3W
19	AMC378399	BURN 41	2007009818	S31-T39N-R3W
20	AMC378400	BURN 42	2007009819	S31,32-T39N-R3W
21	AMC378401	BURN 43	2007009820	S31-T39N-R3W
22	AMC378402	BURN 44	2007009821	S31,32-T39N-R3W
23	AMC378403	BURN 45	2007009822	S31-T39N-R3W
24	AMC378404	BURN 46	2007009823	S31,32-T39N-R3W
25	AMC378405	BURN 47	2007009824	S31-T39N-R3W
26	AMC378406	BURN 48	2007009825	S31,32-T39N-R3W
27	AMC378407	BURN 49	2007009826	S31-T39N-R3W
28	AMC378408	BURN 50	2007009827	S31,32-T39N-R3W
29	AMC378409	BURN 51	2007009828	S31-T39N-R3W
30	AMC378410	BURN 52	2007009829	S31,32-T39N-R3W
31	AMC378411	BURN 53	2007009830	S31-T39N-R3W

2010 MAINTENANCE FEE PAYMENT  
 Claimant Name: QUATERRA ALASKA INC.

BLM  
 Date  
 Stamp

PHOENIX, ARIZONA

2009 AUG 31 A 8:19

RECEIVED  
 BLM AZ STATE OFFICE

Claim Count	BLM Number	Claim Name	Mohave County Reference	Sec-Twp - Rng
32	AMC378412	BURN 54	2007009831	S31,32-T39N-R3W
33	AMC378413	BURN 55	2007009832	S31-T39N-R3W
34	AMC378414	BURN 56	2007009833	S31,32-T39N-R3W
35	AMC378415	BURN 57	2007009834	S31-T39N-R3W
36	AMC378416	BURN 58	2007009835	S31,32-T39N-R3W
37	AMC378433	BURN 75	2007009852	S32-T39N-R3W
38	AMC378434	BURN 76	2007009853	S32-T39N-R3W
39	AMC378435	BURN 77	2007009854	S32-T39N-R3W
40	AMC378436	BURN 78	2007009855	S32-T39N-R3W
41	AMC378437	BURN 79	2007009856	S32-T39N-R3W
42	AMC378438	BURN 80	2007009857	S32-T39N-R3W
43	AMC378439	BURN 81	2007009858	S32-T39N-R3W
44	AMC378440	BURN 82	2007009859	S32-T39N-R3W
45	AMC378441	BURN 83	2007009860	S32-T39N-R3W
46	AMC378442	BURN 84	2007009861	S32-T39N-R3W
47	AMC378443	BURN 85	2007009862	S32-T39N-R3W

**MAINTENANCE FEE PAYMENT**  
Claimant Name: **NU STAR EXPLORATION, LLC**  
Address: **14418 So. 40<sup>th</sup> Street**  
City: **Phoenix** State: **AZ** Zip: **85044**  
Telephone: **480-940-4736**  
E-mail address:  
Signature: *Judy M. Pratt, agent*

BLM  
Date  
Stamp

RECEIVED  
BLM AZ STATE OFFICE  
2008 AUG 31 A 8:19  
PHOENIX, ARIZONA

**CLAIMS AS SHOWN IN ATTACHED LISTING**

No. of claims: \_\_\_\_\_ x \$140 = \_\_\_\_\_  
Check No: \_\_\_\_\_ Init. \_\_\_\_\_  
Receipt No.: \_\_\_\_\_  
**For BLM Use Only**



2010 MAINTENANCE FEE PAYMENT  
 Claimant Name: NU STAR EXPLORATION LLC..

BLM  
 Date  
 Stamp

RECEIVED  
 BLM AZ STATE OFFICE  
 2009 AUG 31 A 8:19  
 PHOENIX, ARIZONA

Claim Count	AMC Number	Claim Name	Mohave County Record	TWP	RNG	SEC
1	AMC368379	BENCHMARK 1	2005118763	35N	6W	16
2	AMC368380	BENCHMARK 2	2005118764	35N	6W	16,9
3	AMC368381	BENCHMARK 3	2005118765	35N	6W	9
4	AMC368636	JUNE 1	2006001546	36N	6W	15
5	AMC368637	JUNE 2	2006001547	36N	8W	15
6	AMC368638	JUNE 3	2006001548	36N	6W	15,10
7	AMC368639	JUNE 4	2006001549	36N	6W	15,10
8	AMC368640	JUNE 5	2006001550	36N	6W	15,10
9	AMC368641	FIN 1	2006001551	38N	4W	15
10	AMC368642	FIN 2	2006001552	38N	4W	15
11	AMC368643	FIN 3	2006001553	38N	4W	15
12	AMC368644	FIN 4	2006001554	38N	4W	15
13	AMC368645	SMUG 1	2006001555	35N	6W	3
14	AMC368646	SMUG 2	2006001556	35N	6W	3
15	AMC368647	SMUG 3	2006001557	35N	6W	3
16	AMC368648	SMUG 4	2006001558	35N	6W	3
17	AMC368649	SMUG 5	2006001559	35N	6W	3
18	AMC368650	BENCHMARK 4	2006001560	35N	6W	16

**MAINTENANCE FEE PAYMENT**

Claimant Name: **QUATERRA ALASKA INC.**

Address: **Box 388**

City: **Kanab** State: **UT** Zip: **84741**

Telephone: **303-763-9401**

E-mail address: **jmpratt@quaterra.com**

Signature: *Judy M Pratt, agent*

BLM  
Date  
Stamp

PHOENIX, ARIZONA

2009 AUG 31 A 8: 19

RECEIVED  
BLM AT STATE OFFICE

CLAIMS AS SHOWN IN ATTACHED LISTING

No. of claims: \_\_\_\_\_ x \$140= \_\_\_\_\_

Check No: \_\_\_\_\_ Init. \_\_\_\_\_

Receipt No.: \_\_\_\_\_

**For BLM Use Only**

**MAINTENANCE FEE PAYMENT**

Claimant Name: Quatterra Alaska Inc.

RECEIVED  
BLM AZ STATE OFFICE  
2009 AUG 31 A 8:  
PHOENIX, ARIZONA

BLM  
Date  
Stamp

Claim Count	AMC Number	Claim Name	County	County Record	Section-Twp-Rng
-------------	------------	------------	--------	---------------	-----------------

✓ 1	AMC384443	AHD 1	Coconino	3446320	S34-T39N-R2W
✓ 2	AMC384444	AHD 2	Coconino	3446321	S34-T39N-R2W
✓ 3	AMC384445	BKB 1	Coconino	3446328	S26-T39N-R3W
✓ 4	AMC384446	BKB 2	Coconino	3446329	S26-T39N-R3W
✓ 5	AMC384450	INS 13	Mohave	2007060079	S31-T36N-R5W
✓ 6	AMC384460	INS 23	Mohave	2007060090	S30-T36N-R5W
✓ 7	AMC384461	INS 24	Mohave	2007060091	S30-T36N-R5W
✓ 8	AMC384462	INS 25	Mohave	2007060092	S30-T36N-R5W
✓ 9	AMC384463	INS 26	Mohave	2007060093	S30-T36N-R5W
✓ 10	AMC384464	INS 27	Mohave	2007060094	S30-T36N-R5W S19-T36N-R5W
✓ 11	AMC384465	INS 28	Mohave	2007060095	S30-T36N-R5W S20-T36N-R5W S19-T36N-R5W S29-T36N-R5W
✓ 12	AMC384474	INS 37	Mohave	2007060104	S25-T36N-R6W
✓ 13	AMC384475	INS 38	Mohave	2007060105	S25-T36N-R6W S24-T36N-R6W
✓ 14	AMC384482	INS 45	Mohave	2007060112	S32-T36N-R5W
✓ 15	AMC384483	INS 46	Mohave	2007060113	S32-T36N-R5W
✓ 16	AMC384490	INS 53	Mohave	2007060120	S33-T36N-R5W S32-T36N-R5W
✓ 17	AMC384491	INS 54	Mohave	2007060121	S33-T36N-R5W
✓ 18	AMC384505	RITZ 7	Coconino	3446314	S14-T39N-R3W
✓ 19	AMC384506	RITZ 8	Coconino	3446315	S14-T39N-R3W
✓ 20	AMC384509	URN 1	Mohave	2007060129	S32-T39N-R3W
✓ 21	AMC384510	URN 2	Mohave	2007060130	S32-T39N-R3W
✓ 22	AMC384511	URN 3	Mohave	2007060131	S32-T39N-R3W
✓ 23	AMC384512	USH 1	Mohave	2007060126	S30-T38N-R3W
✓ 24	AMC384513	USH 2	Mohave	2007060127	S30-T38N-R3W
✓ 25	AMC384514	USH 3	Mohave	2007060128	S30-T38N-R3W
✓ 26	AMC385606	MFB 3	Mohave	2007076470	S12-T35N-R5W
✓ 27	AMC389953	HT 33	Mohave	2008013564	S9-T35N-R5W
✓ 28	AMC389954	HT 34	Mohave	2008013565	S9-T35N-R5W
✓ 29	AMC389955	HT 35	Mohave	2008013566	S9-T35N-R5W
✓ 30	AMC389956	HT 36	Mohave	2008013567	S9-T35N-R5W
✓ 31	AMC389957	HT 37	Mohave	2008013568	S9-T35N-R5W
✓ 32	AMC389958	HT 38	Mohave	2008013569	S9-T35N-R5W
✓ 33	AMC389959	HT 39	Mohave	2008013570	S9-T35N-R5W
✓ 34	AMC389960	HT 40	Mohave	2008013571	S9-T35N-R5W
✓ 35	AMC389967	HT 47	Mohave	2008013578	S8-T35N-R5W
✓ 36	AMC389968	HT 48	Mohave	2008013579	S8-T35N-R5W

**MAINTENANCE FEE PAYMENT**  
 Claimant Name: Quaterra Alaska Inc.

BLM  
 Date  
 Stamp

RECEIVED  
 BLM AZ STATE OFFICE  
 PHOENIX, ARIZONA  
 2009 AUG 31 A 8:19

Claim Count	AMC Number	Claim Name	County	County Record	Section, Twp, Rng
37	AMC389969	HT 49	Mohave	2008013580	S8-T35N-R5W
38	AMC389970	HT 50	Mohave	2008013581	S8-T35N-R5W
39	AMC389971	HT 51	Mohave	2008013582	S8-T35N-R5W
40	AMC389972	HT 52	Mohave	2008013583	S8-T35N-R5W
41	AMC389973	HT 53	Mohave	2008013584	S8-T35N-R5W
42	AMC389974	HT 54	Mohave	2008013585	S8-T35N-R5W
43	AMC393693	KT 50	Mohave	2008047944	S29-T38N-R5W
44	AMC393695	KT 52	Mohave	2008047946	S29-T38N-R5W
45	AMC393698	KT 55	Mohave	2008047949	S30-T38N-R5W
46	AMC393699	KT 56	Mohave	2008047950	S30-T38N-R5W S29-T38N-R5W
47	AMC393700	KT 57	Mohave	2008047951	S30-T38N-R5W
48	AMC393701	KT 58	Mohave	2008047952	S30-T38N-R5W S29-T38N-R5W
49	AMC393702	KT 59	Mohave	2008047953	S30-T38N-R5W
50	AMC393703	KT 60	Mohave	2008047954	S30-T38N-R5W S29-T38N-R5W
51	AMC393704	KT 61	Mohave	2008047955	S30-T38N-R5W
52	AMC393705	KT 62	Mohave	2008047956	S29-T38N-R5W
53	AMC393706	KT 63	Mohave	2008047957	S30-T38N-R5W
54	AMC393707	KT 64	Mohave	2008047958	S29-T38N-R5W
55	AMC393708	KT 65	Mohave	2008047959	S30-T38N-R5W

399692

United States Department of the Interior

Bureau of Land Management  
 BUSINESS & SUPPORT SVCS DIV  
 ONE N CENTRAL AVE SUITE 800  
 PHOENIX, AZ 85004 -4427  
 Phone: (602) 417-9200

Receipt

No: 1994535

<b>Transaction #:</b> 2058833	
<b>Date of Transaction:</b> 09/02/2009	
<b>CUSTOMER:</b>	JUDY PRATT 2182 S DOVER WAY LAKEWOOD, CO 80227-2314 US

LINE #	QTY	DESCRIPTION	REMARKS	UNIT PRICE	TOTAL
1	1.00	LOCATABLE MINERALS / MINING CLAIMS-NOT NEW-UNADJUD, ONE AUTH NO. ONLY / MINING CLAIM MONEY RECEIVED CASES: AMC366091/\$140560.00	MAINT 2010/1004	- n/a -	140560.00
<b>TOTAL:</b>					<b>\$140,560.00</b>

PAYMENT INFORMATION			
1	AMOUNT:	140560.00	POSTMARKED: 08/27/2009
	TYPE:	CHECK	RECEIVED: 08/31/2009
	CHECK NO:	000193	
	NAME:	QUATERRA RESOURCES INC 2182 S DOVER WAY LAKEWOOD CO 80227-2314 US	

REMARKS

This receipt was generated by the automated BLM Collections and Billing System and is a paper representation of a portion of the official electronic record contained therein.

**Authorized Date** 10/20/2009

AZ BLM REFUND FOR \$560 TO QUATERRA RESOURCES,  
PAID ON CLOSED CLAIMS, AMC366091, RECEIPT#1994535, TS  
SENT TO:

**Instructions to Accounts**

QUATERRA RESOURCES INC  
2182 S DOVER WAY  
LAKEWOOD, CO 80227-2314

**Login ID** 203

**Entry Date** 10/20/2009

**Total Amount** \$560.00

*Attention Judy Pratt  
Closed claims:*

*AMC 379300 - AG 53*

*AMC 379301 - AG 54*

*AMC 379705 - CL 75*

*AMC 384461 - INS 24*

*Tony Smith  
LLF*

*602-417-9355*



AMCs:

LEAD AMC SERIAL NUMBER	Lead AMC SERIAL NUMBER(S)	NUMBER OF CLAIM(S)
366091	378950	
366988	378995	
369650	379278	
369969	379364	
370965	379420	
371589	379563	
371647	379681	
372108	379907	
372197	380426	
372514	380735	
373362	381698	
373491	381714	
374082	383111	
375112		
373765		
375604		
375958		
376338		
377098		
377228		
377880		
378183		
378256		

Pgs 1-27 Patrick Hillard

LEAD AMC SERIAL NUMBER	AMC SERIAL NUMBER(S)	NUMBER OF CLAIM(S)
7MCs 364334		
364354		
364456		
364680		
364752		
365098		
365295		
366076		
366274		
366658		
366735		
367055		
367675		
367871		
368813		
368846		
369489		
369673		
370886		
371449		
381882		

Pgs 1-4 North Expl, LLC

LEAD FILE NUMBERS:

AMC 378359

Canada

Pgs 1-3 Queterra ALASKA INC

LEAD FILE NUMBERS:

AMCs: 368379

368636

Pgs 1-2 NU STAR

LEAD FILE NUMBERS:

~~AMC 3~~ AMCs: 384443

385606

389953

393692

UTAH

Pgs 1-3 Queterra ALASKA

AMC 364334
364354
364456
364680
364752
365098
365295
365929
366076
366091
366258
366274
366658
366735
366988
367055
367238
367675
367871
368240
368379
368423
368496
368636
368688
368813

AMC 368846
369005
369489
369650
369673
369702
369969
370886
370965
371449
371589
371626
371647
372108
372197
372514
373362
373491
374082
374765
375098
375112
375604
375958
376338
377098

AMC 377228
377880
378183
378256
378359
378950
378995
379278
379364
379420
379563
379681
379907
380426
380735
381698
381714
381882
383111
384443
385606
389953
390070
390547
393413
393692

DUE TO THE SIZE OF THE PACKET THAT WAS SUBMITTED, ONLY THE PERTINENT DOCUMENTS WERE  
COPIED AND THE ORIGINAL'S PLACED WITHIN AMC 366091. THERE IS A TOTAL OF 78 LEAD FILES.

RECEIPT # 1760071

DATE ENTERED INTO COMPUTER: SEP 04 2008 ~~SEP 08 2008~~

PB

LEAD AMC SERIAL NUMBER	AMC SERIAL NUMBER(S)	
AMC 366091	AMC 366091 - 104	
366988	366988 - 367008	
367238	367238 - 247	
368240	368240 - 260	
368688	368688 - 707	
369650	369650 - 672	
369969	369969 - 370021	
370965	370965 - 371028	AMC 370972 is <del>CLOSED</del> <sup>open</sup>
371589; 371626; 371647	371589 - 697	corrected by TS; claim is Good. PB
372108	372108 - 135	M/peas PAID. PB
372108; 372197	372144 - 228	
372514	372514 - 532	
373362	373362 - 388	
373491	373491 - 509	
373765	373765 - 839	
374082	374082 - 083	
374082	374095 - 107	
375098	375098 - 107	
375112	375112 - 138	
375604	375604 - 641	
375958	375958 - 983	
376338	376338 - 358	

**DEPARTMENT OF THE INTERIOR  
BUREAU OF LAND MANAGEMENT  
MINING CLAIMS**

Run Date/Time: 09/16/2008 05:58 PM

**(LIVE) Serial Register Page**

Page 1 of

01 05-10-1872;017STAT0091;30USC26,28,34  
Case Type 384101: LODE CLAIM  
Claim Name: BP 8  
Commodity :  
Case Disposition: ACTIVE

Serial Number  
**AMC370972**  
Lead File Number  
**AMC370965**

Name & Address				Int Rel	% Interest	
HILLARD PATRICK	1189 WINTERGATE CIR	CASTLE ROCK, CO 80104	CLAIMANT	0.0000000		
Mer Twp	Rng	Sec	Quadrant	District/Resource	County	
14	0390N	0040W	023	NE	AZ STRIP DISTRICT OFFICE	MOHAVE

Act Date	Code	Action	Action Remarks	Receipt Number
02/13/2006	403	LOCATION DATE		
03/23/2006	395	RECORDATION NOTICE RECD	1	1253053
08/13/2008	582	MAINTENANCE FEE/\$125	2009 <i>PAID</i>	1760071
08/17/2007	582	MAINTENANCE FEE/\$125	2008	1546990
08/18/2006	582	MAINTENANCE FEE/\$125	2007	1338166
03/23/2006	484	LOCATION YEAR / MAINTENANCE	2006	1253053
06/22/2006	669	LAND STATUS CHECKED		
03/23/2006	501	ACCT ADV IN LEAD FILE	AMC370965;	

Line Nr Remarks



AMC 364334
364354
364456
364680
364752
365098
365295
365929
366076
366091
366258
366274
366658
366735
366988
367055
367238
367675
367871
368240
368379
368423
368496
368636
368688
368813

AMC 368846
369005
369489
369650
369673
369702
369969
370886
370965
371449
371589
371626
371647
372108
372197
372514
373362
373491
374082
374765
375098
375112
375604
375958
376338
377098

AMC 377228
377880
378183
378256
378359
378950
378995
379278
379364
379420
379563
379681
379907
380426
380735
381698
381714
381882
383111
384443
385606
389953
390070
390547
393413
393692

**LEAD FILE NUMBERS:**

DUE TO THE SIZE OF THE PACKET THAT WAS SUBMITTED, ONLY THE PERTINENT DOCUMENTS WERE COPIED AND THE ORIGINAL'S PLACED WITHIN AMC 366091. THERE IS A TOTAL OF 78 LEAD FILES.

RECEIPT # 1760071

DATE ENTERED INTO COMPUTER: SEP 04 2008 ~~SEP 08 2008~~


PB

LEAD AMC SERIAL NUMBER	AMC SERIAL NUMBER(S)
Amc 366091	Amc 366091 - 104
366988	366988 - 367008
367238	367238 - 247
368240	368240 - 260
368688	368688 - 707
369650	369650 - 672
369969	369969 - 370021
370965	370965 - 371028      Amc 370972 is CLOSED
371589; 371626; 371647	371589 - 697
372108	372108 - 135
372108; 372197	372144 - 228
372514	372514 - 532
373362	373362 - 388
373491	373491 - 509
373765	373765 - 839
374082	374082 - 083
374082	374095 - 107
375098	375098 - 107
375112	375112 - 138
375604	375604 - 641
375958	375958 - 983
376338	376338 - 358

CONTINUE

LEAD AMC SERIAL NUMBER	AMC SERIAL NUMBER(S)
AMC 377098	377098-138
377228	377228-233
377880	377880-378037
"	378040-092
378183	378183-205; 207; 209; 211; 213; 215; 217; 219-252
378256	378256-354
378950	378950-992
378995	378995-379076
379278	379278-360
379278; 379364; 379420	379363-485
379563	379563-574
378359	378359-443
368379	368379-381
368636	368636-650
374765	374765-375011
384443	384443-518
385606	385606-608
389953	389953-987
390070	390070-075
390547	390547-558
393413	393413-418
393692	393692-709
AMC 379563	379577-625
379681	379681-691; 696-706; 710-720
379907	379907-952; 955-957; 960-968
380426	380426-500; 503-660
380735	380735-759; 761; 763-813; 816-830; 832; 834; 836-844; 881-980
381698	381698-705
381714	381714-776
383111	383111-155

CONTINUE

LEAD AMC SERIAL NUMBER	AMC SERIAL NUMBER(S)
Amc 364334	364334-337
364354	364354; 356
364456	364456-466
364680	364680
364752	364752-753
365098	365098-102; 106-108
365295	365295-297
365929	365929-935
366076	366076
366258	366258-259
366274	366274-277
366658	366658
366735	366735-736
367055	367055-058
367675	367675-680
367871	367871-876
368423	368423-428
368496	368496-498
368813	368813-815
368846	368846-849
369005	369005-009
369489	369489-490
369673	369673-676
369702	369702-704
370886	370886-887
371449	371449
381882	381882-885
380735	380845-849; 855-880
	<b>ENTERED INTO COMPUTER</b>
	SEP 04 2008 

SEP 08 2008



Judy M. Pratt  
 Quaterra Alaska Inc.  
 Box 388  
 Kanab, Utah 84741  
[jmp Pratt@prolynx.com](mailto:jmpratt@prolynx.com)  
 (303) 842-0745

Bureau of Land Management  
 Arizona State Office  
 One North Central Avenue  
 Suite 800  
 Phoenix, AZ 85004-4427

August 8, 2008

Enclosed are six packets containing Maintenance Fee Payment forms and a check to cover the combined maintenance costs which are due by Sept 1, 2008.

The packets contain the following:

- |  |           |
|--|-----------|
| 1. Owner: Patrick Hillard, 2211 claims - [missing pg 62] | \$276,375 |
| 2. Owner: North Exploration LLC., 99 claims              | \$12,375  |
| 3. Owner: Quaterra Alaska, 85 claims                     | \$10,625  |
| 4. Owner: NuStar Exploration LLC., 18 claims             | \$2,250   |
| 5. Owner: Quaterra Alaska, 247 claims                    | \$30,875  |
| 6. Owner: Quaterra Alaska, 156 claims                    | \$19,500  |

9/8/08 Rec'd  
 Copy of pg. 62

Total claims 2816

Total \$352,000

These documents are being filed on behalf of the owners listed above.

Please return the recorded documents to me at Box 388, Kanab, Utah 84741.

Thank you,

*Judy M. Pratt*

Judy M. Pratt

**ENTERED INTO COMPUTER**

SEP 04 2008 SEP 08 2008

EPB

PHOENIX, ARIZONA

2008 AUG 13 A 7 40

RECEIVED  
 BLM, AZ STATE OFFICE



**MAINTENANCE FEE PAYMENT**

Claimant Name: **Patrick Hillard**

Address: **Box 388**

City: **Kanab** State: **UT** Zip: **84741**

Telephone: **435-644-3884**

E-mail address: **quaterrakanab@kanab.net**

Signature: *Judy M Pratt, agent*

BLM  
Date  
Stamp

PHOENIX, ARIZONA

2008 AUG 13 A 7:40

RECEIVED  
BLM, AZ STATE OFFICE

CLAIMS AS SHOWN IN ATTACHED LISTING

No. of claims	<i>2211</i>	x \$125	<i>276375.00</i>
Check No:	<i>000607</i>	Init.	<i>SPZ</i>
Receipt No.:	<i>1760071</i>		
<b>For BLM Use Only</b>			



**MAINTENANCE FEE PAYMENT**

**Claimant Name: North Exploration LLC**

**Address: 1295 N. Bluff St.**

**City: St. George**

**State: UT Zip: 84770**

**Telephone: 435-673-5678**

**E-mail address:**

**Signature:** *Judy M Pratt, agent*

BLM  
Date  
Stamp

PHOENIX, ARIZONA

2008 AUG 13 A 7 48

RECEIVED  
BLM, AZ STATE OFFICE

CLAIMS AS SHOWN IN ATTACHED LISTING

No. of claims: 99 x \$125 = 12375.00

Check No: 000617 Init. SPB

Receipt No.: 1760071

**For BLM Use Only**

**MAINTENANCE FEE PAYMENT**

Claimant Name: **Quaterra Alaska Inc.**

Address: **1100 – 1199 West Hastings Street**

City: **Vancouver** State: **BC** Zip: **V6E 3T5**

Country: **Canada**

Telephone: **435-644-3884**

E-mail address: **quaterrakanab@kanab.net**

Signature: *Judy M Pratt, agent*

RECEIVED B.L.M. AZ STATE OFFICE 2008 AUG 13 A 7:47 PHOENIX, ARIZONA	BLM Date Stamp
--	----------------------

CLAIMS AS SHOWN IN ATTACHED LISTING

No. of claims: <u>85</u> x \$125 = <u>10625.00</u>
Check No. <u>000617</u> Init. <u>SPJ</u>
Receipt No.: <u>1760071</u>
<b>For BLM Use Only</b>

**MAINTENANCE FEE PAYMENT**

Claimant Name: **NU STAR EXPLORATION, LLC**

Address: **14418 So. 40<sup>th</sup> Street**

City: **Phoenix** State: **AZ** Zip: **85044**

Telephone: **480-940-4736**

E-mail address:

Signature: *Judy M Pratt, agent*

RECEIVED  
B.L.M. AZ STATE OFFICE  
2008 AUG 13 A 7:47  
PHOENIX, ARIZONA  
BLM  
Date  
Stamp

CLAIMS AS SHOWN IN ATTACHED LISTING

No. of claims: 18 x \$125 = 2250.00  
Check No: 000617 Init. SPg  
Receipt No.: 1760071  
For BLM Use Only

**MAINTENANCE FEE PAYMENT**

**Claimant Name: QUATERRA ALASKA INC.  
#1100-1199 West Hastings Street  
Vancouver, B.C. V6E 3T5**

**E-mail address: [quaterrakanab@kanab.net](mailto:quaterrakanab@kanab.net)**

**Signature: *Judy m Pratt, agent***

BLM  
Date  
Stamp

PHOENIX, ARIZONA

2008 AUG 13 A 7 46

RECEIVED  
B.L.M. AZ STATE OFFICE

CLAIMS AS SHOWN IN ATTACHED LISTING

No. of claims	<u>247</u>	x \$125 =	<u>30875</u>
Check No:	<u>000617</u>	init.	<u>SP28</u>
Receipt No.:	<u>1760071</u>		
<b>For BLM Use Only</b>			

MAINTENANCE FEE PAYMENT

Claimant Name: **QUATERRA ALASKA INC.**

Address: **Box 388**

City: **Kanab** State: **UT** Zip: **84741**

Telephone: **435-644-3884**

E-mail address: **quaterrakanab@kanab.net**

Signature: *Judy McPatt, agent*

RECEIVED  
BLM, AZ STATE OFFICE  
2008 AUG 13 A 7:46  
PHOENIX, ARIZONA  
BLM  
Date  
Stamp

CLAIMS AS SHOWN IN ATTACHED LISTING

No. of claims: 156 x \$125 = 19500.00  
Check No: 000617 mit. SP28  
Receipt No.: 1760071  
For BLM Use Only

United States Department of the Interior  
 Bureau of Land Management  
 BUSINESS & SUPPORT SVCS DIV  
 ONE N CENTRAL AVE SUITE 800  
 PHOENIX, AZ 85004 -4427  
 Phone: (602) 417-9200

Receipt

No:

1760071

Transaction #: 1817565		<b>ENTERED INTO COMPUTER</b>	
Date of Transaction: 08/13/2008		SEP 04 2008 <del>5</del> SEP 08 2008 <i>PB</i>	
CUSTOMER:	JUDY PRATT QUATERRA ALASKA INC. PO BOX 388 KANAB, UT 84741	<i>+ VERIFIED</i>	

LINE #	QTY	DESCRIPTION	REMARKS	UNIT PRICE	TOTAL
1	1.00	LOCATABLE MINERALS / MINING CLAIMS-NOT NEW-UNADJUD, ONE AUTH NO. ONLY / MINING CLAIM MONEY RECEIVED (455) CASES: AMC366091/\$352000.00	MAINT 2009	2816 <i>ct</i> - n/a -	352000.00
<b>TOTAL:</b>					<b>\$352,000.00</b>

PAYMENT INFORMATION					
1	AMOUNT:	\$352,000.00	POSTMARKED:	8/9/08 0:00	
	TYPE:	CHECK	RECEIVED:	08/13/2008	
	CHECK NO:	000617			
	NAME:	QUATERRA ALASKA INC. 1100-1199 WEST HASTINGS STREET VANCOUVER, BC CANADA NS V6E 3TD			

REMARKS

This receipt was generated by the automated BLM Collections and Billing System and is a paper representation of a portion of the official electronic record contained therein.



**LEAD AMC FILE NUMBERS:**

364334	365929	366988	368423	369489	371449	373362	375604	378256	379563	381882
364354	366076	367055	368496	369650	371589	373491	375958	378359	379681	383111
364456	366091	367238	368636	369673	371626	373765	376338	378950	379907	384443
364680	366258	367675	368688	369702	371647	374082	377098	378995	380426	
364752	366274	367871	368813	369969	372108	374765	377228	379278	380735	
365098	366658	368240	368846	370886	372197	375098	377880	379364	381698	
365295	366735	368379	369005	370965	372514	375112	378183	379420	381714	

TRANSACTION DATE: 08/17/2007 AMOUNT PAID: \$344,875<sup>00</sup> DATE ENTERED INTO COMPUTER: SEP 05 2007

RECEIPT NUMBER: 1546990 CODE ENTERED: 582 ENTERED BY INITIALS: RB + VERIFIED

LEAD AMCSERIAL NUMBER	AMC SERIAL NUMBER RANGE	NUMBER OF CLAIMS
368379	368379-368381	3
368636	368636-368650	15
384443	384443-384518	76
374765	374765-375011	247
364334	364334-364337	4
364354	364354	1
"	364356	1
364456	364456-364466	11
364680	364680	1
364752	364752-364753	2
365098	365098-365102	5
"	365106-365108	3
365295	365295-365297	3
365929	365929-365935	7
366076	366076	1
366258	366258-366259	2
366274	366274-366277	4
366658	366658	1
366735	366735-366736	2
367055	367055-367058	4

LEAD AMCSERIAL NUMBER	AMC SERIAL NUMBER RANGE	NUMBER OF CLAIMS
367675	367675-367680	6
367871	367871-367876	6
368423	368423-368428	6
368496	368496-368498	3
368813	368813-368815	3
368846	368846-368849	4
369005	369005-369007	3
369489	369489-369490	2
369673	369673-369676	4
369702	369702-369704	3
370886	370886-370887	2
371449	371449	1
381882	381882-381885	4
378359	378359-378443	85
366091	366091-366104	14
366988	366988-367008	21
367238	367238-367247	10
368240	368240-368260	21
368688	368688-368695	8
369969	369972-370021	50

LEAD AMCSERIAL NUMBER	AMC SERIAL NUMBER RANGE	NUMBER OF CLAIMS
370965	370965-371028	64
371589; 371626; 371647	371589-371697	109
372108	372108-372135	28
" + 372197	372144-372228	85
372514	372514-372532	19
373362	373362-373388	27
373491	373491-373509	19
373765	373765-373839	75
374082	374082-374083	2
374082	374095-374107	13
375098	375098-375107	10
375112	375112-375138	27
375604	375604-375641	38
375958	375958-375983	26
376338	376338-376358	21
377098	377098-377138	41
377228	377228-377233	6
377880	377880-378092	213
378183	378183-378252	70
378256	378256-378354	99
378950	378950-378992	43
378995	378995-379076	82
379278	379278-379360	83
" + 379364 + 379420	379363-379485	123
379563	379563-379574	12
"	379577-379625	49
379681	379681-379720	40
379907	379907-379952	46
"	379955-379957	3

LEAD AMCSERIAL NUMBER	AMC SERIAL NUMBER RANGE	NUMBER OF CLAIMS
379907	379960-379968	9
380426	380426-380500	75
380426	380503-380660	158
380735	380735-380849	115
"	380855-380980	126
381698	381698-381705	8
381714	381714-381737	24
383111	383132-383155	24
368688	368696-368707	12
369650	369650-369672	23
369969	369969-369971	3
381714	381738-381776	39
383111	383111-383131	21
GRAND TOTAL Claims		2,759
Amt Paid #	344,875.00	
Receipt #	1546990	
Date Rec'd	08/17/2007	

Judy M. Pratt  
Quaterra Alaska Inc.  
Box 388  
Kanab, Utah 84741  
jmpratt@prolynx.com  
303-842-0745

Bureau of Land Management  
Arizona State Office  
One North Central Avenue  
Suite 800  
Phoenix, AZ 85004-4427

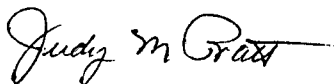
August 15, 2007

Enclosed, please find a Maintenance Fee Payment form for 18 lode mining claims and a check for \$2,250 (18 x \$125) to cover the maintenance costs which are due by Sept 1, 2007.

I am acting on behalf of Nu Star Exploration LLC., 3406 East Suncrest Ct., Phoenix, AZ, 85044, owners of the listed claims.

Please return the recorded document to me at Box 388, Kanab, Utah 84741.

Thank you,



Judy M. Pratt

PHOENIX, ARIZONA

2007 AUG 17 A 10:20

RECEIVED  
B.L.M. AZ STATE OFFICE

**MAINTENANCE FEE PAYMENT**

Claimant Name: **NU STAR EXPLORATION, LLC**

Address: **3406 East Suncrest Ct.**

City: **Phoenix** State: **AZ** Zip: **85044**

Telephone:

E-mail address:

Signature: *Judy Pratt for NuStar*

BLM  
Date  
Stamp

RECEIVED  
B.L.M. AZ STATE OFFICE  
2001 AUG 17 A 10: 20  
PHOENIX, ARIZONA

**CLAIMS AS SHOWN IN ATTACHED LISTING**

No. of claims: <u>18</u> x \$125 = <u>2250.00</u>
Check No: _____ Init. _____
Receipt No.: _____
<b>For BLM Use Only</b>

MAINTENANCE FEE PAYMENT  
 Claimant Name: NU STAR EXPLORATION LLC..

RECEIVED  
 B.L.M. AZ STATE OFFICE  
 PHOENIX, ARIZONA  
 2001 AUG 17 A 10 20  
 BLM  
 Date  
 Stamp

Claim Count	AMC Number	Claim Name	Mohave County Record	TWP	RNG	SEC
-------------	------------	------------	----------------------	-----	-----	-----

1	AMC368379	BENCHMARK 1	2005118763	35N	6W	16
2	AMC368380	BENCHMARK 2	2005118764	35N	6W	16,9
3	AMC368381	BENCHMARK 3	2005118765	35N	6W	9
4	AMC368636	JUNE 1	2006001546	36N	6W	15
5	AMC368637	JUNE 2	2006001547	36N	8W	15
6	AMC368638	JUNE 3	2006001548	36N	6W	15,10
7	AMC368639	JUNE 4	2006001549	36N	6W	15,10
8	AMC368640	JUNE 5	2006001550	36N	6W	15,10
9	AMC368641	FIN 1	2006001551	38N	4W	15
10	AMC368642	FIN 2	2006001552	38N	4W	15
11	AMC368643	FIN 3	2006001553	38N	4W	15
12	AMC368644	FIN 4	2006001554	38N	4W	15
13	AMC368645	SMUG 1	2006001555	35N	6W	3
14	AMC368646	SMUG 2	2006001556	35N	6W	3
15	AMC368647	SMUG 3	2006001557	35N	6W	3
16	AMC368648	SMUG 4	2006001558	35N	6W	3
17	AMC368649	SMUG 5	2006001559	35N	6W	3
18	AMC368650	BENCHMARK 4	2006001560	35N	6W	16

Judy M. Pratt  
Quaterra Alaska  
Box 388  
Kanab, Utah  
jmpratt@prolynx.com  
303-842-0745

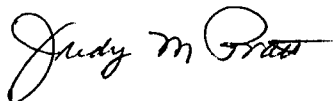
Bureau of Land Management  
Arizona State Office  
One North Central Avenue  
Suite 800  
Phoenix, AZ 85004-4427

August 15, 2007

Enclosed, please find a Maintenance Fee Payment form for 76 lode mining claims owned by Quaterra Alaska and a check for \$9,500 (76 x \$125) to cover the maintenance costs which are due by Sept 1, 2007.

Please return the recorded document to me at our regional office: Quaterra Alaska, Box 388, Kanab, Utah 84741.

Thank you,



Judy M. Pratt

RECEIVED  
B.L.M. AZ STATE OFFICE  
2007 AUG 17 A 10: 23  
PHOENIX, ARIZONA



**MAINTENANCE FEE PAYMENT**

Claimant Name: **QUATERRA ALASKA INC.**

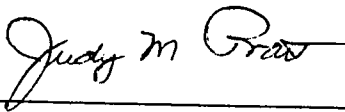
Address: **Box 388**

City: **Kanab** State: **UT** Zip: **84741**

Telephone: **435-644-3884**

E-mail address: **quaterrakanab@kanab.net**

Signature:



RECEIVED  
B.L.M. AZ STATE OFFICE  
2001 AUG 17 A 10: 23  
PHOENIX, ARIZONA  
BLM  
Date  
Stamp

**CLAIMS AS SHOWN IN ATTACHED LISTING**

No. of claims: 76 x \$125 = 9500  
Check No: \_\_\_\_\_ Init. SPB  
Receipt No.: \_\_\_\_\_  
**For BLM Use Only**

**MAINTENANCE FEE PAYMENT**

Claimant Name: Quatterra Alaska Inc.

RECEIVED  
BLM, AZ STATE OFFICE  
2001 AUG 17 A 10: 28  
PHOENIX, ARIZONA

BLM  
Date  
Stamp

Claim Count	AMC Number	Claim Name	County Record	County	Section-Twp-Rng
1	AMC384443	AHD 1	3446320	Coconino	S34-T39N-R2W
2	AMC384444	AHD 2	3446321	Coconino	S34-T39N-R2W
3	AMC384445	BKB 1	3446328	Coconino	S26-T39N-R3W
4	AMC384446	BKB 2	3446329	Coconino	S26-T39N-R3W
5	AMC384447	INS 10	2007060077	Mohave	S31-T36N-R5W
6	AMC384448	INS 11	2007060078	Mohave	S31-T36N-R5W
7	AMC384449	INS 12	2007060087	Mohave	S31-T36N-R5W
8	AMC384450	INS 13	2007060079	Mohave	S6-T35N-R5W
9	AMC384451	INS 14	2007060080	Mohave	S31-T36N-R5W
10	AMC384452	INS 15	2007060086	Mohave	S6-T35N-R5W
11	AMC384453	INS 16	2007060081	Mohave	S31-T36N-R5W
12	AMC384454	INS 17	2007060082	Mohave	S31-T36N-R5W
13	AMC384455	INS 18	2007060083	Mohave	S31-T36N-R5W
14	AMC384456	INS 19	2007060084	Mohave	S31-T36N-R5W
15	AMC384457	INS 20	2007060085	Mohave	S31-T36N-R5W
16	AMC384458	INS 21	2007060088	Mohave	S30-T36N-R5W
17	AMC384459	INS 22	2007060089	Mohave	S30-T36N-R5W
18	AMC384460	INS 23	2007060090	Mohave	S30-T36N-R5W
19	AMC384461	INS 24	2007060091	Mohave	S30-T36N-R5W
20	AMC384462	INS 25	2007060092	Mohave	S30-T36N-R5W
21	AMC384463	INS 26	2007060093	Mohave	S30-T36N-R5W
22	AMC384464	INS 27	2007060094	Mohave	S30-T36N-R5W
23	AMC384465	INS 28	2007060095	Mohave	S19-T36N-R5W
					S30-T36N-R5W
					S20-T36N-R5W
					S19-T36N-R5W
					S29-T36N-R5W
24	AMC384466	INS 29	2007060096	Mohave	S19-T36N-R5W
					S20-T36N-R5W
25	AMC384467	INS 30	2007060097	Mohave	S29-T36N-R5W
26	AMC384468	INS 31	2007060098	Mohave	S29-T36N-R5W
27	AMC384469	INS 32	2007060099	Mohave	S30-T36N-R5W
28	AMC384470	INS 33	2007060100	Mohave	S30-T36N-R5W
29	AMC384471	INS 34	2007060101	Mohave	S30-T36N-R5W
30	AMC384472	INS 35	2007060102	Mohave	S30-T36N-R5W

MAINTENANCE FEE PAYMENT

Claimant Name: Quatterra Alaska Inc.

RECEIVED  
 B.L.M. AZ STATE OFFICE  
 2001 AUG 17 A 10:23  
 PHOENIX, ARIZONA  
 BLM  
 Date  
 Stamp

Claim Count	AMC Number	Claim Name	County Record	County	Section-Twp-Rng
31	AMC384473	INS 36	2007060103	Mohave	S30-T36N-R5W
32	AMC384474	INS 37	2007060104	Mohave	S19-T36N-R5W
33	AMC384475	INS 38	2007060105	Mohave	S25-T36N-R6W S25-T36N-R6W S24-T36N-R6W
34	AMC384476	INS 39	2007060106	Mohave	S31-T36N-R5W
35	AMC384477	INS 40	2007060107	Mohave	S31-T36N-R5W
36	AMC384478	INS 41	2007060108	Mohave	S31-T36N-R5W
37	AMC384479	INS 42	2007060109	Mohave	S31-T36N-R5W
38	AMC384480	INS 43	2007060110	Mohave	S32-T36N-R5W
39	AMC384481	INS 44	2007060111	Mohave	S32-T36N-R5W
40	AMC384482	INS 45	2007060112	Mohave	S32-T36N-R5W
41	AMC384483	INS 46	2007060113	Mohave	S32-T36N-R5W
42	AMC384484	INS 47	2007060114	Mohave	S32-T36N-R5W
43	AMC384485	INS 48	2007060115	Mohave	S32-T36N-R5W
44	AMC384486	INS 49	2007060116	Mohave	S32-T36N-R5W S33-T36N-R5W
45	AMC384487	INS 50	2007060117	Mohave	S33-T36N-R5W
46	AMC384488	INS 51	2007060118	Mohave	S33-T36N-R5W
47	AMC384489	INS 52	2007060119	Mohave	S33-T36N-R5W
48	AMC384490	INS 53	2007060120	Mohave	S33-T36N-R5W S32-T36N-R5W
49	AMC384491	INS 54	2007060121	Mohave	S33-T36N-R5W
50	AMC384492	INS 55	2007060122	Mohave	S28-T36N-R5W S33-T36N-R5W
51	AMC384493	INS 56	2007060123	Mohave	S28-T36N-R5W
52	AMC384494	INS 57	2007060124	Mohave	S28-T36N-R5W S33-T36N-R5W
53	AMC384495	INS 58	2007060125	Mohave	S28-T36N-R5W
54	AMC384496	JDM 1	3446322	Coconino	S22-T39N-R2W
55	AMC384497	JDM 2	3446323	Coconino	S22-T39N-R2W
56	AMC384498	JDM 3	3446324	Coconino	S22-T39N-R2W
57	AMC384499	PIG 1	3446325	Coconino	S1-T38N-R3W
58	AMC384500	PIG 2	3446326	Coconino	S1-T38N-R3W
59	AMC384501	PIG 3	3446327	Coconino	S6-T38N-R2W S1-T38N-R3W S31-T39N-R2W

**MAINTENANCE FEE PAYMENT**

Claimant Name: Quatterra Alaska Inc.

RECEIVED  
 B.L.M. AZ STATE OFFICE  
 2007 AUG 17 A 10:28  
 PHOENIX, ARIZONA

BLM  
Date  
Stamp

Claim Count	AMC Number	Claim Name	County Record	County	Section-Twp-Rng
60	AMC384502	RAY 1	3446309	Coconino	S8-T39N-R2W
61	AMC384503	RAY 2	3446310	Coconino	S8-T39N-R2W
62	AMC384504	RAY 3	3446311	Coconino	S8-T39N-R2W
63	AMC384505	RITZ 7	3446314	Coconino	S14-T39N-R3W
64	AMC384506	RITZ 8	3446315	Coconino	S14-T39N-R3W
65	AMC384507	RITZ 12	3446316	Coconino	S14-T39N-R3W
66	AMC384508	RITZ 13	3446317	Coconino	S14-T39N-R3W
67	AMC384509	URN 1	2007060129	Mohave	S32-T39N-R3W
68	AMC384510	URN 2	2007060130	Mohave	S32-T39N-R3W
69	AMC384511	URN 3	2007060131	Mohave	S32-T39N-R3W
70	AMC384512	USH 1	2007060126	Mohave	S30-T38N-R3W
71	AMC384513	USH 2	2007060127	Mohave	S30-T38N-R3W
72	AMC384514	USH 3	2007060128	Mohave	S30-T38N-R3W
73	AMC384515	WSG 1	3446318	Coconino	S25-T39N-R2W
74	AMC384516	WSG 2	3446319	Coconino	S25-T39N-R2W
75	AMC384517	ZCL 1	3446312	Coconino	S12-T39N-R3W S13-T39N-R3W
76	AMC384518	ZCL 2	3446313	Coconino	S12-T39N-R3W S13-T39N-R3W

Judy M. Pratt  
Quaterra Alaska  
Box 388  
Kanab, Utah  
jmpratt@prolynx.com  
303-842-0745

Bureau of Land Management  
Arizona State Office  
One North Central Avenue  
Suite 800  
Phoenix, AZ 85004-4427

August 15, 2007

Enclosed, please find a Maintenance Fee Payment form for 247 lode mining claims owned by Quaterra Alaska and a check for \$30,875 (247 x \$125) to cover the maintenance costs which are due by Sept 1, 2007.

Please note a change of address for Quaterra Alaska:

Old: #1550 -1185 West Georgia Street  
Vancouver, BC  
Canada V6E 4E6

New: #1100 – 1199 West Hastings Street  
Vancouver, BC  
Canada V6E 3T5

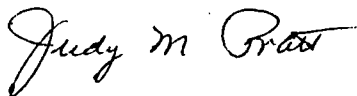
PHOENIX, ARIZONA

2007 AUG 17 A 10: 26

RECEIVED  
B.L.M. AZ STATE OFFICE

Please return the recorded document to me at our regional office: Quaterra Alaska, Box 388, Kanab, Utah 84741.

Thank you,



Judy M. Pratt

**MAINTENANCE FEE PAYMENT**

Claimant Name: **QUATERRA ALASKA INC.**  
**#1100-1199 West Hastings Street**  
**Vancouver, B.C. V6E 3T5**

E-mail address: **quaterrakanab@kanab.net**  
Signature:

BLM Date Stamp	PHOENIX, ARIZONA	2007 AUG 17 A 10: 26	RECEIVED B.L.M. AZ STATE OFFICE
----------------------	------------------	----------------------	------------------------------------

**CLAIMS AS SHOWN IN ATTACHED LISTING**

No. of claims:	<u>247</u>	x \$125 =	<u>30875.00</u>
Check No:	_____	Init.	<u>SPB</u>
Receipt No.:	_____		
<b>For BLM Use Only</b>			



**MAINTENANCE FEE PAYMENT**

Claimant Name: Quatterra Alaska, Inc.

RECEIVED  
BLM, AZ STATE OFFICE  
2001 AUG 17 A 10:25  
PHOENIX, ARIZONA

BLM  
Date  
Stamp

Claim Count	AMC Number	Claim Name	Pinal County Record	Twp	Rng	Section
-------------	------------	------------	---------------------	-----	-----	---------

1	AMC374765	TORT 1	2006-150283	5S	13E	8
2	AMC374766	TORT 2	2006-150284	5S	13E	8
3	AMC374767	TORT 3	2006-150285	5S	13E	8
4	AMC374768	TORT 4	2006-150286	5S	13E	8
5	AMC374769	TORT 5	2006-150287	5S	13E	8
6	AMC374770	TORT 6	2006-150288	5S	13E	8
7	AMC374771	TORT 7	2006-150289	5S	13E	8
8	AMC374772	TORT 8	2006-150290	5S	13E	8
9	AMC374773	TORT 9	2006-150291	5S	13E	8
10	AMC374774	TORT 10	2006-150292	5S	13E	8
11	AMC374775	TORT 11	2006-150293	5S	13E	8
12	AMC374776	TORT 12	2006-150294	5S	13E	8
13	AMC374777	TORT 13	2006-150295	5S	13E	8
14	AMC374778	TORT 15	2006-150296	5S	13E	8
15	AMC374779	TORT 14	2006-150297	5S	13E	8
16	AMC374780	TORT 16	2006-150298	5S	13E	8
17	AMC374781	TORT 17	2006-150299	5S	13E	8
18	AMC374782	TORT 18	2006-150300	5S	13E	8
19	AMC374783	TORT 19	2006-150301	5S	13E	8
20	AMC374784	TORT 20	2006-150302	5S	13E	8
				5S	13E	9
21	AMC374785	TORT 21	2006-150303	5S	13E	8
22	AMC374786	TORT 22	2006-150304	5S	13E	8
				5S	13E	9
23	AMC374787	TORT 23	2006-150305	5S	13E	8
24	AMC374788	TORT 24	2006-150306	5S	13E	8
				5S	13E	9
25	AMC374789	TORT 25	2006-150307	5S	13E	8
26	AMC374790	TORT 26	2006-150308	5S	13E	8
				5S	13E	9
27	AMC374791	TORT 27	2006-150309	5S	13E	8
28	AMC374792	TORT 28	2006-150310	5S	13E	8
				5S	13E	9
29	AMC374793	TORT 29	2006-150311	5S	13E	8
30	AMC374794	TORT 30	2006-150312	5S	13E	8
				5S	13E	9

**MAINTENANCE FEE PAYMENT**

Claimant Name: Quatterra Alaska, Inc.

RECEIVED  
B.L.M. AZ STATE OFFICE  
2007 AUG 17 A IC: 26  
PHOENIX, ARIZONA  
BLM  
Date  
Stamp

Claim Count	AMC Number	Claim Name	Pinal County Record	Twp	Rng	Section
-------------	------------	------------	---------------------	-----	-----	---------

31	AMC374795	TORT 31	2006-150313	5S	13E	8
32	AMC374796	TORT 32	2006-150314	5S	13E	8
				5S	13E	9
33	AMC374797	TORT 33	2006-150315	5S	13E	8
34	AMC374798	TORT 34	2006-150316	5S	13E	8
				5S	13E	9
35	AMC374799	TORT 35	2006-150317	5S	13E	8
36	AMC374800	TORT 36	2006-150318	5S	13E	8
				5S	13E	9
37	AMC374801	TORT 37	2006-150319	5S	13E	8
				5S	13E	17
38	AMC374802	TORT 38	2006-150320	5S	13E	8
				5S	13E	17
39	AMC374803	TORT 39	2006-150321	5S	13E	17
40	AMC374804	TORT 40	2006-150322	5S	13E	17
41	AMC374805	TORT 41	2006-150323	5S	13E	17
42	AMC374806	TORT 42	2006-150324	5S	13E	17
43	AMC374807	TORT 43	2006-150325	5S	13E	17
44	AMC374808	TORT 44	2006-150326	5S	13E	17
45	AMC374809	TORT 45	2006-150327	5S	13E	17
46	AMC374810	TORT 46	2006-150328	5S	13E	17
47	AMC374811	TORT 47	2006-150329	5S	13E	17
48	AMC374812	TORT 48	2006-150330	5S	13E	17
49	AMC374813	TORT 49	2006-150331	5S	13E	17
50	AMC374814	TORT 51	2006-150332	5S	13E	17
51	AMC374815	TORT 50	2006-150333	5S	13E	17
52	AMC374816	TORT 52	2006-150334	5S	13E	17
53	AMC374817	TORT 53	2006-150335	5S	13E	9
54	AMC374818	TORT 54	2006-150336	5S	13E	9
55	AMC374819	TORT 55	2006-150337	5S	13E	9
56	AMC374820	TORT 56	2006-150338	5S	13E	9
57	AMC374821	TORT 57	2006-150339	5S	13E	9
58	AMC374822	TORT 58	2006-150340	5S	13E	9
59	AMC374823	TORT 59	2006-150341	5S	13E	9
60	AMC374824	TORT 60	2006-150342	5S	13E	9
61	AMC374825	TORT 61	2006-150343	5S	13E	9

**MAINTENANCE FEE PAYMENT**

Claimant Name: Quatterra Alaska, Inc.

RECEIVED  
 B.L.M. AZ STATE OFFICE  
 2001 AUG 17 A 10:26  
 PHOENIX, ARIZONA  
 BLM  
 Date  
 Stamp

Claim Count	AMC Number	Claim Name	Pinal County Record	Twp	Rng	Section
-------------	------------	------------	---------------------	-----	-----	---------

62	AMC374826	TORT 62	2006-150344	5S	13E	9
63	AMC374827	TORT 63	2006-150345	5S	13E	9
64	AMC374828	TORT 64	2006-150346	5S	13E	9
65	AMC374829	TORT 65	2006-150347	5S	13E	9
66	AMC374830	TORT 66	2006-150348	5S	13E	9
67	AMC374831	TORT 67	2006-150349	5S	13E	9
68	AMC374832	TORT 68	2006-150350	5S	13E	9
69	AMC374833	TORT 69	2006-150351	5S	13E	9
70	AMC374834	TORT 69A	2006-150352	5S	13E	9
71	AMC374835	TORT 70	2006-150353	5S	13E	9
72	AMC374836	TORT 70A	2006-150354	5S	13E	9
73	AMC374837	TORT 73	2006-150355	5S	13E	21
74	AMC374838	TORT 74	2006-150356	5S	13E	21
75	AMC374839	TORT 75	2006-150357	5S	13E	21
76	AMC374840	TORT 76	2006-150358	5S	13E	21
77	AMC374841	TORT 77	2006-150359	5S	13E	21
78	AMC374842	TORT 78	2006-150360	5S	13E	21
79	AMC374843	TORT 79	2006-150361	5S	13E	21
80	AMC374844	TORT 80	2006-150362	5S	13E	21
81	AMC374845	TORT 81	2006-150363	5S	13E	21
82	AMC374846	TORT 82	2006-150364	5S	13E	21
83	AMC374847	TORT 83	2006-150365	5S	13E	21
84	AMC374848	TORT 84	2006-150366	5S	13E	21
85	AMC374849	TORT 85	2006-150367	5S	13E	21
86	AMC374850	TORT 86	2006-150368	5S	13E	21
87	AMC374851	TORT 87	2006-150369	5S	13E	21
88	AMC374852	TORT 88	2006-150370	5S	13E	21
89	AMC374853	TORT 89	2006-150371	5S	13E	9
90	AMC374854	TORT 90	2006-150372	5S	13E	10
91	AMC374855	TORT 91	2006-150373	5S	13E	9
92	AMC374856	TORT 92	2006-150374	5S	13E	10
93	AMC374857	TORT 93	2006-150375	5S	13E	9
94	AMC374858	TORT 94	2006-150376	5S	13E	10
95	AMC374859	TORT 95	2006-150377	5S	13E	9
96	AMC374860	TORT 96	2006-150378	5S	13E	10
97	AMC374861	TORT 97	2006-150379	5S	13E	9

MAINTENANCE FEE PAYMENT

Claimant Name: Quatterra Alaska, Inc.

RECEIVED  
 B.L.M. AZ STATE OFFICE  
 2001 AUG 17 A 10:26  
 PHOENIX, ARIZONA  
 BLM  
 Date  
 Stamp

Claim Count	AMC Number	Claim Name	Pinal County Record	Twp	Rng	Section
-------------	------------	------------	---------------------	-----	-----	---------

98	AMC374862	TORT 97A	2006-150380	5S	13E	9
99	AMC374863	TORT 98	2006-150381	5S	13E	10
100	AMC374864	TORT 100	2006-150382	5S	13E	15
				5S	13E	22
101	AMC374865	TORT 101	2006-150383	5S	13E	21
102	AMC374866	TORT 102	2006-150384	5S	13E	22
103	AMC374867	TORT 103	2006-150385	5S	13E	21
104	AMC374868	TORT 105	2006-150386	5S	13E	21
105	AMC374869	TORT 104	2006-150387	5S	13E	22
106	AMC374870	TORT 106	2006-150388	5S	13E	22
107	AMC374871	TORT 107	2006-150389	5S	13E	21
108	AMC374872	TORT 108	2006-150390	5S	13E	22
109	AMC374873	TORT 109	2006-150391	5S	13E	21
110	AMC374874	TORT 110	2006-150392	5S	13E	22
111	AMC374875	TORT 111	2006-150393	5S	13E	21
112	AMC374876	TORT 112	2006-150394	5S	13E	22
113	AMC374877	TORT 113	2006-150395	5S	13E	21
114	AMC374878	TORT 114	2006-150396	5S	13E	22
115	AMC374879	TORT 115	2006-150397	5S	13E	21
116	AMC374880	TORT 116	2006-150398	5S	13E	22
117	AMC374881	TORT 117	2006-150399	5S	13E	10
118	AMC374882	TORT 118	2006-150400	5S	13E	10
119	AMC374883	TORT 119	2006-150401	5S	13E	10
120	AMC374884	TORT 120	2006-150402	5S	13E	10
121	AMC374885	TORT 121	2006-150403	5S	13E	10
122	AMC374886	TORT 122	2006-150404	5S	13E	10
123	AMC374887	TORT 123	2006-150405	5S	13E	10
124	AMC374888	TORT 124	2006-150406	5S	13E	10
125	AMC374889	TORT 125	2006-150407	5S	13E	10
126	AMC374890	TORT 126	2006-150408	5S	13E	10
127	AMC374891	TORT 127	2006-150409	5S	13E	15
128	AMC374892	TORT 128	2006-150410	5S	13E	15
129	AMC374893	TORT 129	2006-150411	5S	13E	15
130	AMC374894	TORT 130	2006-150412	5S	13E	15
131	AMC374895	TORT 131	2006-150413	5S	13E	15
132	AMC374896	TORT 132	2006-150414	5S	13E	15

MAINTENANCE FEE PAYMENT

Claimant Name: Quatterra Alaska, Inc.

RECEIVED  
 B.L.M. AZ STATE OFFICE  
 2007 AUG 17 A 10:26  
 PHOENIX, ARIZONA  
 BLM  
 Date  
 Stamp

Claim Count	AMC Number	Claim Name	Pinal County Record	TwP	Rng	Section
-------------	------------	------------	---------------------	-----	-----	---------

133	AMC374897	TORT 133	2006-150415	5S	13E	15
134	AMC374898	TORT 134	2006-150416	5S	13E	15
135	AMC374899	TORT 135	2006-150417	5S	13E	15
136	AMC374900	TORT 136	2006-150418	5S	13E	15
137	AMC374901	TORT 137	2006-150419	5S	13E	15
138	AMC374902	TORT 138	2006-150420	5S	13E	15
139	AMC374903	TORT 139	2006-150421	5S	13E	15
140	AMC374904	TORT 140	2006-150422	5S	13E	15
141	AMC374905	TORT 141	2006-150423	5S	13E	15
142	AMC374906	TORT 142	2006-150424	5S	13E	15
143	AMC374907	TORT 143	2006-150425	5S	13E	15
				5S	13E	22
144	AMC374908	TORT 144	2006-150426	5S	13E	15
				5S	13E	22
145	AMC374909	TORT 145	2006-150427	5S	13E	22
146	AMC374910	TORT 146	2006-150428	5S	13E	22
147	AMC374911	TORT 147	2006-150429	5S	13E	22
148	AMC374912	TORT 148	2006-150430	5S	13E	22
149	AMC374913	TORT 149	2006-150431	5S	13E	22
150	AMC374914	TORT 150	2006-150432	5S	13E	22
151	AMC374915	TORT 151	2006-150433	5S	13E	22
152	AMC374916	TORT 152	2006-150434	5S	13E	22
153	AMC374917	TORT 153	2006-150435	5S	13E	22
154	AMC374918	TORT 154	2006-150436	5S	13E	22
155	AMC374919	TORT 155	2006-150437	5S	13E	22
156	AMC374920	TORT 156	2006-150438	5S	13E	22
157	AMC374921	TORT 157	2006-150439	5S	13E	22
158	AMC374922	TORT 158	2006-150440	5S	13E	22
159	AMC374923	TORT 159	2006-150441	5S	13E	22
160	AMC374924	TORT 160	2006-150442	5S	13E	22
161	AMC374925	TORT 161	2006-150443	5S	13E	9
162	AMC374926	TORT 162	2006-150444	5S	13E	15
163	AMC374927	TORT 163	2006-150445	5S	13E	9
164	AMC374928	TORT 164	2006-150446	5S	13E	15
165	AMC374929	TORT 165	2006-150447	5S	13E	9
166	AMC374930	TORT 166	2006-150448	5S	13E	15

**MAINTENANCE FEE PAYMENT**

Claimant Name: Quatterra Alaska, Inc.

RECEIVED  
B.L.M. AZ STATE OFFICE  
2007 AUG 17 A 10: 26  
PHOENIX, ARIZONA

BLM  
Date  
Stamp

Claim Count	AMC Number	Claim Name	Pinal County Record	Twp	Rng	Section
-------------	------------	------------	---------------------	-----	-----	---------

167	AMC374931	TORT 167	2006-150449	5S	13E	9
168	AMC374932	TORT 168	2006-150450	5S	13E	15
169	AMC374933	TORT 169	2006-150451	5S	13E	17
				5S	13E	20
				5S	13E	21
170	AMC374934	TORT 170	2006-150452	5S	13E	15
171	AMC374935	TORT 171	2006-150453	5S	13E	15
172	AMC374936	TORT 172	2006-150454	5S	13E	15
173	AMC374937	TORT 173	2006-150455	5S	13E	20
				5S	13E	21
174	AMC374938	TORT 174	2006-150456	5S	13E	15
175	AMC374939	TORT 175	2006-150457	5S	13E	20
				5S	13E	21
176	AMC374940	TORT 176	2006-150458	5S	13E	15
177	AMC374941	TORT 177	2006-150459	5S	13E	20
				5S	13E	21
178	AMC374942	TORT 178	2006-150460	5S	13E	20
				5S	13E	21
179	AMC374943	TORT 179	2006-150461	5S	13E	20
				5S	13E	21
180	AMC374944	TORT 180	2006-150462	5S	13E	20
				5S	13E	21
181	AMC374945	TORT 181	2006-150463	5S	13E	20
				5S	13E	21
182	AMC374946	TORT 182	2006-150464	5S	13E	20
				5S	13E	21
183	AMC374947	TORT 183	2006-150465	5S	13E	20
				5S	13E	21
184	AMC374948	TORT 184	2006-150466	5S	13E	21
185	AMC374949	TORT 185	2006-150467	5S	13E	21
186	AMC374950	TORT 186	2006-150468	5S	13E	21
187	AMC374951	TORT 187	2006-150469	5S	13E	21
188	AMC374952	TORT 188	2006-150470	5S	13E	22
189	AMC374953	TORT 189	2006-150471	5S	13E	21
190	AMC374954	TORT 190	2006-150472	5S	13E	22
191	AMC374955	TORT 191	2006-150473	5S	13E	21



MAINTENANCE FEE PAYMENT  
 Claimant Name: Quatterra Alaska, Inc.

RECEIVED  
 B.L.M. AZ STATE OFFICE  
 2007 AUG 17 A 10:26  
 PHOENIX, ARIZONA

BLM  
 Date  
 Stamp

Claim Count	AMC Number	Claim Name	Pinal County Record	Twp	Rng	Section
-------------	------------	------------	---------------------	-----	-----	---------

192	AMC374956	TORT 192	2006-150474	5S	13E	22
193	AMC374957	TORT 193	2006-150475	5S	13E	22
194	AMC374958	TORT 194	2006-150476	5S	13E	22
195	AMC374959	TORT 195	2006-150477	5S	13E	22
196	AMC374960	TORT 196	2006-150478	5S	13E	10
197	AMC374961	TORT 197	2006-150479	5S	13E	10
198	AMC374962	TORT 198	2006-150480	5S	13E	10
199	AMC374963	TORT 199	2006-150481	5S	13E	10
200	AMC374964	TORT 200	2006-150482	5S	13E	10
201	AMC374965	TORT 201	2006-150483	5S	13E	10
202	AMC374966	TORT 202	2006-150484	5S	13E	10
203	AMC374967	TORT 203	2006-150485	5S	13E	10
204	AMC374968	TORT 204	2006-150486	5S	13E	10
205	AMC374969	TORT 205	2006-150487	5S	13E	10
206	AMC374970	TORT 206	2006-150488	5S	13E	10
207	AMC374971	TORT 207	2006-150489	5S	13E	10
208	AMC374972	TORT 208	2006-150490	5S	13E	5
				5S	13E	6
209	AMC374973	TORT 209	2006-150491	5S	13E	5
210	AMC374974	TORT 210	2006-150492	5S	13E	5
				5S	13E	6
211	AMC374975	TORT 211	2006-150493	5S	13E	5
				5S	13E	6
212	AMC374976	TORT 212	2006-150494	5S	13E	5
				5S	13E	6
213	AMC374977	TORT 213	2006-150495	5S	13E	5
				5S	13E	6
214	AMC374978	TORT 214	2006-150496	5S	13E	5
				5S	13E	6
215	AMC374979	TORT 215	2006-150497	5S	13E	5
				5S	13E	6
216	AMC374980	TORT 216	2006-150498	5S	13E	5
				5S	13E	6
217	AMC374981	TORT 217	2006-150499	5S	13E	5
				5S	13E	6
218	AMC374982	TORT 218	2006-150500	5S	13E	5

MAINTENANCE FEE PAYMENT

Claimant Name: Quatterra Alaska, Inc.

RECEIVED  
B.L.M. AZ STATE OFFICE  
2001 AUG 17 A 10: 25  
PHOENIX, ARIZONA

BLM  
Date  
Stamp

Claim Count	AMC Number	Claim Name	Pinal County Record	Twp	Rng	Section
-------------	------------	------------	---------------------	-----	-----	---------

219	AMC374983	TORT 219	2006-150501	5S	13E	6
				5S	13E	5
				5S	13E	6
220	AMC374984	TORT 220	2006-150502	5S	13E	5
				5S	13E	6
221	AMC374985	TORT 221	2006-150503	5S	13E	5
				5S	13E	6
222	AMC374986	TORT 222	2006-150504	5S	13E	5
				5S	13E	6
223	AMC374987	TORT 223	2006-150505	5S	13E	5
				5S	13E	6
224	AMC374988	TORT 224	2006-150506	5S	13E	5
				5S	13E	6
225	AMC374989	TORT 225	2006-150507	5S	13E	5
				5S	13E	6
226	AMC374990	TORT 226	2006-150508	5S	13E	5
				5S	13E	6
227	AMC374991	TORT 227	2006-150509	5S	13E	5
				5S	13E	6
228	AMC374992	TORT 228	2006-150510	5S	13E	5
				5S	13E	6
229	AMC374993	TORT 229	2006-150511	5S	13E	5
230	AMC374994	TORT 231	2006-150512	5S	13E	5
231	AMC374995	TORT 232	2006-150513	5S	13E	5
232	AMC374996	TORT 232	2006-150514	5S	13E	5
233	AMC374997	TORT 233	2006-150515	5S	13E	5
234	AMC374998	TORT 234	2006-150516	5S	13E	5
235	AMC374999	TORT 235	2006-150517	5S	13E	5
236	AMC375000	TORT 236	2006-150518	5S	13E	5
237	AMC375001	TORT 237	2006-150519	5S	13E	5
238	AMC375002	TORT 238	2006-150520	5S	13E	5
239	AMC375003	TORT 239	2006-150521	5S	13E	5
240	AMC375004	TORT 240	2006-150522	5S	13E	5
241	AMC375005	TORT 241	2006-150523	5S	13E	5
242	AMC375006	TORT 242	2006-150524	5S	13E	5
243	AMC375007	TORT 243	2006-150525	5S	13E	5

RECEIVED  
BLM, AZ STATE OFFICE

2007 AUG 17 A 10: 25

PHOENIX, ARIZONA

BLM  
Date  
Stamp

MAINTENANCE FEE PAYMENT  
Claimant Name: Quatterra Alaska, Inc.

Claim Count	AMC Number	Claim Name	Pinal County Record	Twp	Rng	Section
244	AMC375008	TORT 244	2006-150526	5S	13E	5
245	AMC375009	TORT 245	2006-150527	5S	13E	5
246	AMC375010	TORT 246	2006-150528	5S	13E	5
247	AMC375011	TORT 247	2006-150529	5S	13E	5

Judy M. Pratt  
Quaterra Alaska Inc.  
Box 388  
Kanab, Utah 84741  
jmpratt@prolynx.com  
303-842-0745

Bureau of Land Management  
Arizona State Office  
One North Central Avenue  
Suite 800  
Phoenix, AZ 85004-4427

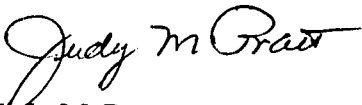
August 15, 2007

Enclosed, please find a Maintenance Fee Payment form for 99 lode mining claims and a check for \$12,375 (99 x \$125) to cover the maintenance costs which are due by Sept 1, 2007.

Please return the recorded instrument to me at the above address. I am acting on behalf of North Exploration LLC, 1295 N. Bluff St., St. George, UT, 84770, owners of the listed claims.

Please return the recorded document to me at Box 388, Kanab, Utah, 84741.

Thank you,

  
Judy M. Pratt

RECEIVED  
B.L.M. AZ STATE OFFICE  
2001 AUG 17 A 10: 29  
PHOENIX, ARIZONA

**MAINTENANCE FEE PAYMENT**

**Claimant Name: North Exploration LLC**

**Address: 1295 N. Bluff St.**

**City: St. George**

**State: UT**

**Zip: 84770**

**Telephone: 435-673-5678**

**E-mail address:**

**Signature:** *Judy Pratt for North Exploration*

RECEIVED B.L.M. AZ STATE OFFICE 2001 AUG 17 A 10: 29 PHOENIX, ARIZONA	BLM Date Stamp
--	----------------------

**CLAIMS AS SHOWN IN ATTACHED LISTING**

No. of claims: <u>99</u> x \$125 = <u>12375.00</u>
Check No: _____ Init. <u>SPB</u>
Receipt No.: _____
<b>For BLM Use Only</b>

MAINTENANCE FEE PAYMENT  
 Claimant Name: North Exploration LLC

RECEIVED  
 B.L.M. AZ STATE OFFICE

BLM  
 Date 2007 AUG 17 A 10: 29  
 Stamp

PHOENIX, ARIZONA

Claim Count	AMC Number	Claim/Site Name	County Record	County	TWP	RNG	Section(s)
1	AMC364334	JH 3460	2005011237	Mohave	35N	5W	13
					35N	4W	18
2	AMC364335	JH 3462	2005011238	Mohave	35N	5W	13
					35N	4W	18
3	AMC364336	SNOWFLAKE 1	2005011235	Mohave	36N	6W	17,18,19,20
4	AMC364337	SNOWFLAKE 2	2005011236	Mohave	36N	6W	17,18
5	AMC364354	LIR 1	2005013139	Mohave	35N	5W	2
					36N	5W	35
6	AMC364356	LIR 3	2005013141	Mohave	35N	5W	2
				Mohave	36N	5W	35
7	AMC364456	CLAY 1	2005016377	Mohave	37N	4W	10
8	AMC364457	JH 3459	2005016369	Mohave	35N	5W	13
9	AMC364458	JH 3461	2005016370	Mohave	35N	5W	13
10	AMC364459	JH 3463	2005016371	Mohave	35N	5W	12,13
11	AMC364460	JH 3464	2005016372	Mohave	35N	4W	7,18
					35N	5W	12,13
12	AMC364461	JH 3465	2005016373	Mohave	35N	5W	12
13	AMC364462	JH 3466	2005016374	Mohave	35N	4W	7
					35N	5W	12
14	AMC364463	JH 3467	2005016375	Mohave	35N	5W	12
15	AMC364464	JH 3468	2005016376	Mohave	35N	4W	7
					35N	5W	12
16	AMC364465	SA 1	2005016378	Mohave	39N	9W	26
17	AMC364466	SUNSHINE 1	2005016379	Mohave	37N	4W	14
18	AMC364680	CENTURY 1	2005024013	Mohave	38N	3W	5,8
19	AMC364752	LITTLE ROB 1	2005027129	Mohave	36N	6W	23,24
20	AMC364753	STAR 1	2005027128	Mohave	36N	5W	11
21	AMC365098	EZ 14	2005037536	Mohave	37N	6W	11
22	AMC365099	EZ 16	2005037537	Mohave	37N	6W	11
23	AMC365100	EZ 18	2005037538	Mohave	37N	6W	11
24	AMC365101	EZ 1106	2005037539	Mohave	37N	6W	12
25	AMC365102	LEDGE 1	2005037540	Mohave	38N	3W	5
26	AMC365106	EZ 29	2005040484	Mohave	37N	6W	11
27	AMC365107	EZ 31	2005040485	Mohave	37N	6W	11
28	AMC365108	EZ 33	2005040486	Mohave	37N	6W	11
29	AMC365295	CP 1	2005045026	Mohave	36N	6W	20
30	AMC365296	TX 1	2005045027	Mohave	36N	6W	10



MAINTENANCE FEE PAYMENT  
 Claimant Name: North Exploration LLC

RECEIVED  
 B.L.M. AZ STATE OFFICE

BLM  
 Date 2007 AUG 17 A 10: 29  
 Stamp

PHOENIX, ARIZONA

Claim Count	AMC Number	Claim/Site Name	County Record	County	TWP	RNG	Section(s)
31	AMC365297	UPR 1	2005045028	Mohave	37N	7W	8
32	AMC365929	DINO 1	2005055855	Mohave	39N	4W	26
33	AMC365930	JH 3239	2005055852	Mohave	35N	5W	14,15
34	AMC365931	JH 3241	2005055853	Mohave	35N	5W	14,15
35	AMC365932	JH 3243	2005055854	Mohave	35N	5W	14,15
36	AMC365933	JUNE 76	2005055858	Mohave	35N	6W	16
37	AMC365934	ROADSIDE 1	2005055856	Mohave	36N	6W	28
38	AMC365935	UC3 1	2005055857	Mohave	38N	7W	28,33
39	AMC366076	TIMPO 1	2005060365	Mohave	36N	5W	16
40	AMC366258	JOY 1	3326677	Coconino	39N	1W	30
41	AMC366259	T&K 1	33326676	Coconino	39N	2W	36
42	AMC366274	MOAP 5	2005066802	Mohave	38N	5W	34
43	AMC366275	MOAP 6	2005066803	Mohave	38N	5W	34
44	AMC366276	MOAP 7	2005066804	Mohave	38N	5W	34
45	AMC366277	MOAP 8	2005066805	Mohave	38N	5W	34
46	AMC366658	PAT # 1	2005079081	Mohave	36N	6W	18
47	AMC366735	MO 1	3334292	Coconino	39N	1W	18
48	AMC366736	SM 1	33334293	Coconino	39N	2W	5
49	AMC367055	EZ 7	2005091187	Mohave	38N	6W	35
50	AMC367056	EZ 6	2005091188	Mohave	38N	6W	35
51	AMC367057	SIMPLE 1	2005091190	Mohave	37N	6W	1
					38N	6W	36
52	AMC367058	WILD BAND 1	2005091189	Mohave	37N	6W	1
53	AMC367675	GEM 1	2005112025	Mohave	35N	4W	6
					36N	4W	31
54	AMC367676	HRN 1	2005112024	Mohave	41N	10W	29
55	AMC367677	EZ 114	2005112023	Mohave	37N	6W	10
56	AMC367678	PM 1	2005112021	Mohave	37N	6W	3
57	AMC367679	PM 2	2005112022	Mohave	37N	6W	2,3
58	AMC367680	WP 1	2005112026	Mohave	36N	4W	20
59	AMC367871	EJ 1	2005124937	Mohave	37N	6W	4,9
60	AMC367872	EZ 113	2005124935	Mohave	37N	6W	3
61	AMC367873	MF 1	2005124933	Mohave	36N	5W	35
62	AMC367874	NATE 1	2005082145	Mohave	36N	5W	8
63	AMC367875	WILD BAND 2	2005124936	Mohave	37N	6W	12
64	AMC367876	UC 1	2005124938	Mohave	37N	7W	5
65	AMC368423	ED 1	2005132871	Mohave	38N	7W	6,7

MAINTENANCE FEE PAYMENT  
 Claimant Name: North Exploration LLC

RECEIVED  
 B.L.M. AZ STATE OFFICE  
 BLM  
 Date 2007 AUG 17 A 10: 29  
 Stamp  
 PHOENIX, ARIZONA

Claim Count	AMC Number	Claim/Site Name	County Record	County	TWP	RNG	Section(s)
66	AMC368424	IT 1	2005132869	Mohave	38N	7W	6
67	AMC368425	IT 2	2005132870	Mohave	38N	8W	12
68	AMC368426	JOE 1	2005132872	Mohave	38N	8W	13
69	AMC368427	NA 1	2005132874	Mohave	41N	9W	27
70	AMC368428	SOUTH POND 1	2005132873	Mohave	37N	7W	26
71	AMC368496	LSM 1	2005134412	Mohave	37N	7W	2,3
72	AMC368497	NAL 1	2005134413	Mohave	37N	9W	26,35
73	AMC368498	FRED 1	2005134414	Mohave	37N	9W	27,34
74	AMC368813	G 1	3360079	Coconino	38N	3W	11
75	AMC368814	ID 1	2005141769	Mohave	38N	7W	13
76	AMC368815	KANAB EAST 1	3360078	Coconino	38N	3W	16,21
77	AMC368846	FTC 1	2005145730	Mohave	39N	8W	22,27
78	AMC368847	SOUTH POND 2	2005145729	Mohave	37N	7W	23,24,25,26
79	AMC368848	UC 2	2005145731	Mohave	37N	7W	5
80	AMC368849	UC 3	2005145732	Mohave	37N	7W	5
81	AMC369005	CB&J 1	3362247	Coconino	39N	2W	24
82	AMC369006	CB&J 2	3362248	Coconino	39N	2W	24
83	AMC369007	CB&J 3	3362249	Coconino	39N	2W	24
84	AMC369489	FT3	2006007041	Mohave	38N	4W	13
85	AMC369490	SP1	2006007040	Mohave	38N	5W	25
					38N	4W	30
86	AMC369673	BJ 1	3366891	Coconino	39N	3W	35
87	AMC369674	BJ 2	3366892	Coconino	39N	3W	26,35
88	AMC369675	EST 1	2006009103	Mohave	39N	8W	10
89	AMC369676	SIN 208	2006009104	Mohave	36N	5W	2,11
90	AMC369702	IT 3	2006013274	Mohave	38N	8W	1,12
91	AMC369703	IT 4	2006013275	Mohave	38N	8W	1,12
92	AMC369704	IT 5	2006013276	Mohave	38N	8W	12
93	AMC370886	APT 1	3374295	Coconino	29N	3E	28
94	AMC370887	APT 2	3374296	Coconino	29N	3E	28
95	AMC371449	DS 1	2006038494	Mohave	38N	4W	16
96	AMC381882	AP #1	2007032847	Mohave	36N	5W	13
97	AMC381883	LIZ #1	2007032845	Mohave	37N	9W	6
98	AMC381884	MUD #1	2007032846	Mohave	36N	9W	14,15
99	AMC381885	RUN #1	3433423	Coconino	41N	2W	13

Judy M. Pratt  
Quaterra Alaska  
Box 388  
Kanab, Utah  
jmpratt@prolynx.com  
303-842-0745

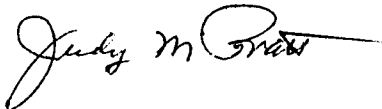
Bureau of Land Management  
Arizona State Office  
One North Central Avenue  
Suite 800  
Phoenix, AZ 85004-4427

August 15, 2007

Enclosed, please find a Maintenance Fee Payment form for 85 lode mining claims owned by Quaterra Alaska (as per Quit Claim Deed recorded with the BLM) and a check for \$10,625 (85 x \$125) to cover the maintenance costs which are due by Sept 1, 2007.

Please return the recorded document to me at our regional office: Quaterra Alaska, Box 388, Kanab, Utah 84741.

Thank you,



Judy M. Pratt

RECEIVED  
B.L.M. AZ STATE OFFICE  
2007 AUG 17 A 10:32  
PHOENIX, ARIZONA

**MAINTENANCE FEE PAYMENT**

Claimant Name: **Quaterra Alaska Inc.**

Address: **1100 – 1199 West Hastings Street**

City: **Vancouver** State: **BC** Zip: **V6E 3T5**

Country: **Canada**

Telephone: **435-644-3884**

E-mail address: **quaterrakanab@kanab.net**

Signature: *Judy m Grant*

RECEIVED B.L.M. AZ STATE OFFICE 2001 AUG 17 A 10: 31 PHOENIX, ARIZONA	BLM Date Stamp
--	----------------------

**CLAIMS AS SHOWN IN ATTACHED LISTING**

No. of claims: <u>85</u> x \$125 = <u>10625.00</u>
Check No: _____ Init. <u>SPB</u>
Receipt No.: _____
<b>For BLM Use Only</b>

MAINTENANCE FEE PAYMENT  
 Claimant Name: QUATERRA ALASKA INC.

BLM  
 Date  
 Stamp

PHOENIX, ARIZONA

2007 AUG 17 A 10 31

RECEIVED  
 B.L.M. AZ STATE OFFICE

Claim Count	AMC Number	Claim Name	Mohave County Recorder	TWP	RNG	SEC
-------------	------------	------------	------------------------	-----	-----	-----

1	AMC378359	BURN 1	2007009778	39N	3W	31
2	AMC378360	BURN 2	2007009779	39N	3W	31
3	AMC378361	BURN 3	2007009780	39N	3W	31
4	AMC378362	BURN 4	2007009781	39N	3W	31
5	AMC378363	BURN 5	2007009782	39N	3W	31
6	AMC378364	BURN 6	2007009783	39N	3W	31
7	AMC378365	BURN 7	2007009784	39N	3W	31
8	AMC378366	BURN 8	2007009785	39N	3W	31
9	AMC378367	BURN 9	2007009786	39N	3W	31
10	AMC378368	BURN 10	2007009787	39N	3W	31
11	AMC378369	BURN 11	2007009788	39N	3W	31
12	AMC378370	BURN 12	2007009789	39N	3W	31
13	AMC378371	BURN 13	2007009790	39N	3W	31
14	AMC378372	BURN 14	2007009791	39N	3W	31
15	AMC378373	BURN 15	2007009792	39N	3W	31
16	AMC378374	BURN 16	2007009793	39N	3W	31
17	AMC378375	BURN 17	2007009794	39N	3W	31
18	AMC378376	BURN 18	2007009795	39N	3W	31
19	AMC378377	BURN 19	2007009796	39N	3W	31
20	AMC378378	BURN 20	2007009797	39N	3W	31
21	AMC378379	BURN 21	2007009798	39N	3W	31
22	AMC378380	BURN 22	2007009799	39N	3W	31
23	AMC378381	BURN 23	2007009800	39N	3W	31
24	AMC378382	BURN 24	2007009801	39N	3W	31
25	AMC378383	BURN 25	2007009802	39N	3W	31
26	AMC378384	BURN 26	2007009803	39N	3W	31
27	AMC378385	BURN 27	2007009804	39N	3W	31
28	AMC378386	BURN 28	2007009805	39N	3W	31
29	AMC378387	BURN 29	2007009806	39N	3W	30
30	AMC378388	BURN 30	2007009807	39N	3W	30
31	AMC378389	BURN 31	2007009808	39N	3W	30
32	AMC378390	BURN 32	2007009809	39N	3W	30
33	AMC378391	BURN 33	2007009810	39N	3W	30
34	AMC378392	BURN 34	2007009811	39N	3W	31
35	AMC378393	BURN 35	2007009812	39N	3W	19, 30

MAINTENANCE FEE PAYMENT  
 Claimant Name: QUATERRA ALASKA INC.

RECEIVED  
 B.L.M. AZ STATE OFFICE  
 2007 AUG 17 A 10:31  
 PHOENIX, ARIZONA  
 BLM  
 Date  
 Stamp

Claim Count	AMC Number	Claim Name	Mohave County Recorder	TWP	RNG	SEC
-------------	------------	------------	------------------------	-----	-----	-----

36	AMC378394	BURN 36	2007009813	39N	3W	19, 30
37	AMC378395	BURN 37	2007009814	39N	3W	31
38	AMC378396	BURN 38	2007009815	39N	3W	31
39	AMC378397	BURN 39	2007009816	39N	3W	19
40	AMC378398	BURN 40	2007009817	39N	3W	19
41	AMC378399	BURN 41	2007009818	39N	3W	31
42	AMC378400	BURN 42	2007009819	39N	3W	31
43	AMC378401	BURN 43	2007009820	39N	3W	31
44	AMC378402	BURN 44	2007009821	39N	3W	31
45	AMC378403	BURN 45	2007009822	39N	3W	31
46	AMC378404	BURN 46	2007009823	39N	3W	31
47	AMC378405	BURN 47	2007009824	39N	3W	31
48	AMC378406	BURN 48	2007009825	39N	3W	31
49	AMC378407	BURN 49	2007009826	39N	3W	31
50	AMC378408	BURN 50	2007009827	39N	3W	31
51	AMC378409	BURN 51	2007009828	39N	3W	31
52	AMC378410	BURN 52	2007009829	39N	3W	31
53	AMC378411	BURN 53	2007009830	39N	3W	31
54	AMC378412	BURN 54	2007009831	39N	3W	31
55	AMC378413	BURN 55	2007009832	39N	3W	31
56	AMC378414	BURN 56	2007009833	39N	3W	31
57	AMC378415	BURN 57	2007009834	39N	3W	31
58	AMC378416	BURN 58	2007009835	39N	3W	31
59	AMC378417	BURN 59	2007009836	39N	3W	30
60	AMC378418	BURN 60	2007009837	39N	3W	29, 30
61	AMC378419	BURN 61	2007009838	39N	3W	30
62	AMC378420	BURN 62	2007009839	39N	3W	30
63	AMC378421	BURN 63	2007009840	39N	3W	30
64	AMC378422	BURN 64	2007009841	39N	3W	29, 30
65	AMC378423	BURN 65	2007009842	39N	3W	30
66	AMC378424	BURN 66	2007009843	39N	3W	29, 30
67	AMC378425	BURN 67	2007009844	39N	3W	30
68	AMC378426	BURN 68	2007009845	39N	3W	30
69	AMC378427	BURN 69	2007009846	39N	3W	31
70	AMC378428	BURN 70	2007009847	39N	3W	31

MAINTENANCE FEE PAYMENT  
 Claimant Name: QUATERRA ALASKA INC.

BLM  
 Date  
 Stamp

RECEIVED  
 B.L.M. AZ STATE OFFICE  
 2007 AUG 17 A 10: 31  
 PHOENIX, ARIZONA

Claim Count	AMC Number	Claim Name	Mohave County Recorder	TWP	RNG	SEC
71	AMC378429	BURN 71	2007009848	39N	3W	31
72	AMC378430	BURN 72	2007009849	39N	3W	31
73	AMC378431	BURN 73	2007009850	39N	3W	31
74	AMC378432	BURN 74	2007009851	39N	3W	31
75	AMC378433	BURN 75	2007009852	39N	3W	31
76	AMC378434	BURN 76	2007009853	39N	3W	31
77	AMC378435	BURN 77	2007009854	39N	3W	31
78	AMC378436	BURN 78	2007009855	39N	3W	31
79	AMC378437	BURN 79	2007009856	39N	3W	31
80	AMC378438	BURN 80	2007009857	39N	3W	31
81	AMC378439	BURN 81	2007009858	39N	3W	31
82	AMC378440	BURN 82	2007009859	39N	3W	31
83	AMC378441	BURN 83	2007009860	39N	3W	31
84	AMC378442	BURN 84	2007009861	39N	3W	31
85	AMC378443	BURN 85	2007009862	39N	3W	31



Judy M. Pratt  
Quaterra Alaska Inc.  
Box 388  
Kanab, Utah 84741  
[jmp Pratt@prolynx.com](mailto:jmpratt@prolynx.com)  
(303) 842-0745

Bureau of Land Management  
Arizona State Office  
One North Central Avenue  
Suite 800  
Phoenix, AZ 85004-4427

August 15, 2007

Enclosed, please find a Maintenance Fee Payment form for 2234 lode mining claims and a check for \$279,250 (2234 x \$125) to cover the maintenance costs which are due by Sept 1, 2007.

These documents are being filed on behalf of the owner, Patrick Hillard of 1189 Wintergate Circle, Castle Rock, CO, 80104 and Box 388, Kanab, Utah 84741.

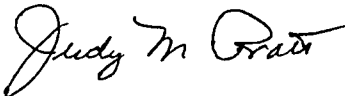
Where applicable, please note a change of address for Mr. Hillard:

Old: 1189 Wintergate Circle  
Castle Rock, CO, 80104

New: Box 388  
Kanab, UT 84741

Please return the recorded documents to me at Box 388, Kanab, Utah 84741.

Thank you,



Judy M. Pratt

RECEIVED  
B.L.M. AZ STATE OFFICE  
2007 AUG 17 A 9:40  
PHOENIX, ARIZONA

**MAINTENANCE FEE PAYMENT**

Claimant Name: **Patrick Hillard**

Address: **Box 388**

City: **Kanab** State: **UT** Zip: **84741**

Telephone: **435-644-3884**

E-mail address: **quaterrakanab@kanab.net**

Signature: *Judy Pratt for Patrick Hillard*

BLM  
Date  
Stamp

PHOENIX, ARIZONA

2001 AUG 17 A 9:40

RECEIVED  
BLM. AZ STATE OFFICE

CLAIMS AS SHOWN IN ATTACHED LISTING

No. of claims:	<i>3234</i>	\$125 =	<i>279250.00</i>
Check No:	_____	Init.	<i>SPB</i>
Receipt No.:	_____		
<b>For BLM Use Only</b>			

MAINTENANCE FEE PAYMENT  
 Claimant Name: PATRICK HILLARD

BLM  
 Date  
 Stamp

RECEIVED  
 B.L.M. AZ STATE OFFICE  
 2007 AUG 17 A 9 25  
 PHOENIX, ARIZONA

Count	AMC Number	Claim Name	County	County Record	Sec-Twp-Rng
1	AMC366091	ROCK 1	MOHAVE	2005044402	S28-T39N-R3W
2	AMC366092	ROCK 2	MOHAVE	2005044403	S28-T39N-R3W
3	AMC366093	ROCK 3	MOHAVE	2005044404	S28-T39N-R3W
4	AMC366094	ROCK 4	MOHAVE	2005044405	S28-T39N-R3W
5	AMC366095	ROCK 5	MOHAVE	2005044406	S28-T39N-R3W
6	AMC366096	ROCK 6	MOHAVE	2005044407	S28-T39N-R3W
7	AMC366097	WB 1	MOHAVE	2005061023	S21-T28N-R5W
8	AMC366098	WB 2	MOHAVE	2005061024	S21-T38N-R5W
9	AMC366099	WB 3	MOHAVE	2005061025	S22-T38N-R5W
10	AMC366100	WB 4	MOHAVE	2005061026	S22-T38N-R5W
11	AMC366101	WB 5	MOHAVE	2005061027	S22-T38N-R5W
12	AMC366102	WB 6	MOHAVE	2005061028	S22-T38N-R5W
13	AMC366103	WB 7	MOHAVE	2005061029	S22-T38N-R5W
14	AMC366104	WB 8	MOHAVE	2005061030	S22-T38N-R5W
15	AMC366988	AM 1	MOHAVE	2005109933	S8-T36N-R5W
16	AMC366989	AM 2	MOHAVE	2005109934	S8-T36N-R5W
17	AMC366990	AM 3	MOHAVE	2005109935	S8-T36N-R5W
18	AMC366991	AM 4	MOHAVE	2005109936	S8-T36N-R5W
19	AMC366992	AM 5	MOHAVE	2005109937	S8-T36N-R5W
20	AMC366993	AM 6	MOHAVE	2005109938	S8-T36N-R5W
21	AMC366994	AM 7	MOHAVE	2005109939	S8-T36N-R5W
22	AMC366995	AM 8	MOHAVE	2005109940	S8-T36N-R5W
23	AMC366996	AM 9	MOHAVE	2005109941	S8-T36N-R5W
24	AMC366997	AM 10	MOHAVE	2005109942	S8-T36N-R5W
25	AMC366998	AM 11	MOHAVE	2005109943	S8-T36N-R5W S9-T36N-R5W S17-T36N-R5W
26	AMC366999	AM 12	MOHAVE	2005109944	S8-T36N-R5W
27	AMC367000	RM 1	MOHAVE	2005086076	S6-T37N-R4W
28	AMC367001	RM 2	MOHAVE	2005086077	S6-T37N-R4W
29	AMC367002	RM 3	MOHAVE	2005086078	S6-T37N-R4W
30	AMC367003	RM 4	MOHAVE	2005086079	S6-T37N-R4W
31	AMC367004	SUN 1	MOHAVE	2005086080	S11-T36N-R5W
32	AMC367005	SUN 2	MOHAVE	2005086081	S11-T36N-R5W
33	AMC367006	SUN 3	MOHAVE	2005086082	S11-T36N-R5W
34	AMC367007	SUN 4	MOHAVE	2005086083	S11-T36N-R5W
35	AMC367008	SUN 5	MOHAVE	2005086084	S11-T36N-R5W
36	AMC367238	BINBIN 1	MOHAVE	2005109367	S33-T37N-R5W

MAINTENANCE FEE PAYMENT  
 Claimant Name: PATRICK HILLARD

RECEIVED  
 B.L.M. AZ STATE OFFICE  
 BLM  
 Date  
 Stamp 2007 AUG 17 A 9 25  
 PHOENIX, ARIZONA

Count	AMC Number	Claim Name	County	County Record	Sec-Twp-Rng
37	AMC367239	BINBIN 2	MOHAVE	2005109368	S33-T37N-R5W
38	AMC367240	WB 9	MOHAVE	2005109369	S21-T38N-R5W
39	AMC367241	WB 10	MOHAVE	2005109370	S21-T38N-R5W
40	AMC367242	WB 11	MOHAVE	2005109371	S21-T38N-R5W
41	AMC367243	WB 12	MOHAVE	2005109372	S21-T38N-R5W
42	AMC367244	WB 13	MOHAVE	2005109373	S21-T38N-R5W
43	AMC367245	WB 14	MOHAVE	2005109374	S21-T38N-R5W
44	AMC367246	WB 15	MOHAVE	2005109375	S21-T38N-R5W
45	AMC367247	WB 16	MOHAVE	2005109376	S21-T38N-R5W
46	AMC368240	AB 1	MOHAVE	2005109396	S12-T36N-R5W
47	AMC368241	AB 2	MOHAVE	2005109397	S13-T36N-R5W
48	AMC368242	H5-1	MOHAVE	2005109393	S26-T37N-R5W
49	AMC368243	H5-2	MOHAVE	2005109394	S35-T37N-R5W
50	AMC368244	H5-3	MOHAVE	2005109395	S35-T37N-R5W
51	AMC368245	ROCK 7	MOHAVE	2005109387	S28-T39N-R3W
52	AMC368246	ROCK 8	MOHAVE	2005109388	S28-T39N-R3W
53	AMC368247	ROCK 9	MOHAVE	2005109389	S28-T38N-R5W
54	AMC368248	ROCK 10	MOHAVE	2005109390	S28-T39N-R3W
55	AMC368249	ROCK 11	MOHAVE	2005109391	S28-T39N-R3W
56	AMC368250	ROCK 12	MOHAVE	2005109392	S28-T39N-R3W
57	AMC368251	WB 17	MOHAVE	2005109377	S27-T38N-R5W
58	AMC368252	WB 18	MOHAVE	2005109378	S27-T38N-R5W
59	AMC368253	WB 19	MOHAVE	2005109379	S27-T38N-R5W
60	AMC368254	WB 20	MOHAVE	2005109380	S28-T38N-R5W
61	AMC368255	YS 1	MOHAVE	2005109381	S18-T38N-R5W
62	AMC368256	YS 2	MOHAVE	2005109382	S18-T38N-R5W
63	AMC368257	YS 3	MOHAVE	2005109383	S17-T38N-R5W
64	AMC368258	YS 4	MOHAVE	2005109384	S17-T38N-R5W
65	AMC368259	YS 5	MOHAVE	2005109385	S17-T38N-R5W
66	AMC368260	YS 6	MOHAVE	2005109386	S17-T38N-R5W
67	AMC368688	LHR 1	MOHAVE	2006006840	S9-T37N-R6W
68	AMC368689	LHR 2	MOHAVE	2006006841	S9-T37N-R6W
69	AMC368690	WC 1	MOHAVE	2006006842	S20-T36N-R4W
70	AMC368691	WC 2	MOHAVE	2006006843	S20-T36N-R4W
71	AMC368692	AM 13	MOHAVE	2006006844	S8-T36N-R5W
72	AMC368693	AM 14	MOHAVE	2006006845	S8-T36N-R5W
73	AMC368694	AM 15	MOHAVE	2006006846	S8-T36N-R5W
74	AMC368695	AM 16	MOHAVE	2006006847	S8-T36N-R5W

**MAINTENANCE FEE PAYMENT**

Claimant Name: Quatterra Alaska, Inc.

RECEIVED  
BLM, AZ STATE OFFICE  
2001 AUG 17 AM 10:26  
PHOENIX, ARIZONA  
BLM  
Date  
Stamp

Claim Count	AMC Number	Claim Name	Pinal County Record	Twp	Rng	Section
62	AMC374826	TORT 62	2006-150344	5S	13E	9
63	AMC374827	TORT 63	2006-150345	5S	13E	9
64	AMC374828	TORT 64	2006-150346	5S	13E	9
65	AMC374829	TORT 65	2006-150347	5S	13E	9
66	AMC374830	TORT 66	2006-150348	5S	13E	9
67	AMC374831	TORT 67	2006-150349	5S	13E	9
68	AMC374832	TORT 68	2006-150350	5S	13E	9
69	AMC374833	TORT 69	2006-150351	5S	13E	9
70	AMC374834	TORT 69A	2006-150352	5S	13E	9
71	AMC374835	TORT 70	2006-150353	5S	13E	9
72	AMC374836	TORT 70A	2006-150354	5S	13E	9
73	AMC374837	TORT 73	2006-150355	5S	13E	21
74	AMC374838	TORT 74	2006-150356	5S	13E	21
75	AMC374839	TORT 75	2006-150357	5S	13E	21
76	AMC374840	TORT 76	2006-150358	5S	13E	21
77	AMC374841	TORT 77	2006-150359	5S	13E	21
78	AMC374842	TORT 78	2006-150360	5S	13E	21
79	AMC374843	TORT 79	2006-150361	5S	13E	21
80	AMC374844	TORT 80	2006-150362	5S	13E	21
81	AMC374845	TORT 81	2006-150363	5S	13E	21
82	AMC374846	TORT 82	2006-150364	5S	13E	21
83	AMC374847	TORT 83	2006-150365	5S	13E	21
84	AMC374848	TORT 84	2006-150366	5S	13E	21
85	AMC374849	TORT 85	2006-150367	5S	13E	21
86	AMC374850	TORT 86	2006-150368	5S	13E	21
87	AMC374851	TORT 87	2006-150369	5S	13E	21
88	AMC374852	TORT 88	2006-150370	5S	13E	21
89	AMC374853	TORT 89	2006-150371	5S	13E	9
90	AMC374854	TORT 90	2006-150372	5S	13E	10
91	AMC374855	TORT 91	2006-150373	5S	13E	9
92	AMC374856	TORT 92	2006-150374	5S	13E	10
93	AMC374857	TORT 93	2006-150375	5S	13E	9
94	AMC374858	TORT 94	2006-150376	5S	13E	10
95	AMC374859	TORT 95	2006-150377	5S	13E	9
96	AMC374860	TORT 96	2006-150378	5S	13E	10
97	AMC374861	TORT 97	2006-150379	5S	13E	9

MAINTENANCE FEE PAYMENT  
 Claimant Name: PATRICK HILLARD

RECEIVED  
 B.L.M. AZ STATE OFFICE

BLM  
 Date  
 Stamp

2007 AUG 17 A 9 25

PHOENIX, ARIZONA

Count	AMC Number	Claim Name	County	County Record	Sec-Twp-Rng
113	AMC369972	OLY 4	MOHAVE	2006020958	S18-T35N-R4W
114	AMC369973	OLY 5	MOHAVE	2006020959	S18-T35N-R4W
115	AMC369974	TC 1	MOHAVE	2006020960	S24-T38N-R5W
116	AMC369975	TC 2	MOHAVE	2006020961	S24-T38N-R5W
117	AMC369976	TC 3	MOHAVE	2006020962	S24-T38N-R5W
118	AMC369977	TC 4	MOHAVE	2006020963	S24-T38N-R5W
119	AMC369978	TC 5	MOHAVE	2006020964	S25-T38N-R5W
120	AMC369979	TC 6	MOHAVE	2006020965	S25-T38N-R5W
121	AMC369980	TC 7	MOHAVE	2006020966	S25-T38N-R5W
122	AMC369981	TC 8	MOHAVE	2006020967	S25-T38N-R5W
123	AMC369982	TC 9	MOHAVE	2006020968	S25-T38N-R5W
124	AMC369983	TC 10	MOHAVE	2006020969	S25-T38N-R5W
125	AMC369984	TC 11	MOHAVE	2006020970	S25-T38N-R5W
126	AMC369985	TC 12	MOHAVE	2006020971	S25-T38N-R5W
127	AMC369986	TC 13	MOHAVE	2006020972	S25-T38N-R5W
128	AMC369987	TC 14	MOHAVE	2006020973	S25-T38N-R5W
129	AMC369988	TC 15	MOHAVE	2006020974	S26-T38N-R5W S25-T38N-R5W
130	AMC369989	TC 16	MOHAVE	2006020975	S25-T38N-R5W
131	AMC369990	TC 17	MOHAVE	2006020976	S24-T38N-R5W
132	AMC369991	TC 18	MOHAVE	2006020977	S24-T38N-R5W
133	AMC369992	TC 19	MOHAVE	2006020978	S25-T38N-R5W
134	AMC369993	TC 20	MOHAVE	2006020979	S25-T38N-R5W
135	AMC369994	TC 21	MOHAVE	2006020980	S25-T38N-R5W
136	AMC369995	TC 22	MOHAVE	2006020981	S25-T38N-R5W
137	AMC369996	TC 23	MOHAVE	2006020982	S25-T38N-R5W
138	AMC369997	TC 24	MOHAVE	2006020983	S25-T38N-R5W
139	AMC369998	TR 1	MOHAVE	2006020984	S27-T38N-R5W
140	AMC369999	TR 2	MOHAVE	2006020985	S26-T38N-R5W
141	AMC370000	TR 3	MOHAVE	2006020986	S27-T38N-R5W
142	AMC370001	TR 4	MOHAVE	2006020987	S26-T38N-R5W
143	AMC370002	TR 5	MOHAVE	2006020988	S27-T38N-R5W
144	AMC370003	TR 6	MOHAVE	2006020989	S26-T38N-R5W
145	AMC370004	TR 7	MOHAVE	2006020990	S27-T38N-R5W
146	AMC370005	TR 8	MOHAVE	2006020991	S26-T38N-R5W
147	AMC370006	TR 9	MOHAVE	2006020992	S26-T38N-R5W
148	AMC370007	TR 10	MOHAVE	2006020993	S26-T38N-R5W
149	AMC370008	TR 11	MOHAVE	2006020994	S27-T38N-R5W

MAINTENANCE FEE PAYMENT  
 Claimant Name: PATRICK HILLARD

RECEIVED  
 B.L.M. AZ STATE OFFICE

BLM  
 Date Stamp 2007 AUG 17 A 9 26

PHOENIX, ARIZONA

Count	AMC Number	Claim Name	County	County Record	Sec-Twp-Rng
150	AMC370009	TR 12	MOHAVE	2006020995	S26-T38N-R5W
151	AMC370010	TR 13	MOHAVE	2006020996	S34-T38N-R5W
152	AMC370011	TR 14	MOHAVE	2006020997	S35-T38N-R5W
153	AMC370012	TR 15	MOHAVE	2006020998	S34-T38N-R5W
154	AMC370013	TR 16	MOHAVE	2006020999	S35-T38N-R5W
155	AMC370014	TR 17	MOHAVE	2006021000	S35-T38N-R5W
156	AMC370015	TR 18	MOHAVE	2006021001	S35-T38N-R5W
157	AMC370016	TR 19	MOHAVE	2006021002	S26-T38N-R5W
158	AMC370017	TR 20	MOHAVE	2006021003	S26-T38N-R5W
159	AMC370018	TR 21	MOHAVE	2006021004	S26-T38N-R5W
160	AMC370019	TR 22	MOHAVE	2006021005	S26-T38N-R5W
161	AMC370020	TR 23	MOHAVE	2006021006	S26-T38N-R5W
162	AMC370021	TR 24	MOHAVE	2006021007	S26-T38N-R5W
163	AMC370965	BP 1	MOHAVE	2006034466	S23-T39N-R4W
164	AMC370966	BP 2	MOHAVE	2006034467	S23-T39N-R4W
165	AMC370967	BP 3	MOHAVE	2006034468	S23-T39N-R4W
166	AMC370968	BP 4	MOHAVE	2006034469	S23-T39N-R4W
167	AMC370969	BP 5	MOHAVE	2006034470	S23-T39N-R4W
168	AMC370970	BP 6	MOHAVE	2006034471	S23-T39N-R4W
169	AMC370971	BP 7	MOHAVE	2006034472	S23-T39N-R4W
170	AMC370972	BP 8	MOHAVE	2006034473	S23-T39N-R4W
171	AMC370973	BP 9	MOHAVE	2006034474	S23-T39N-R4W
172	AMC370974	BP 10	MOHAVE	2006034475	S23-T39N-R4W
173	AMC370975	KT 1	MOHAVE	2006034476	S29-T38N-R5W
174	AMC370976	KT 2	MOHAVE	2006034477	S29-T38N-R5W
175	AMC370977	KT 3	MOHAVE	2006034478	S29-T38N-R5W
176	AMC370978	KT 4	MOHAVE	2006034479	S29-T38N-R5W
177	AMC370979	KT 5	MOHAVE	2006034480	S29-T38N-R5W
178	AMC370980	KT 6	MOHAVE	2006034481	S29-T38N-R5W
179	AMC370981	KT 7	MOHAVE	2006034482	S29-T38N-R5W
180	AMC370982	KT 8	MOHAVE	2006034483	S29-T38N-R5W
181	AMC370983	KT 9	MOHAVE	2006034484	S29-T38N-R5W
182	AMC370984	KT 10	MOHAVE	2006034485	S29-T38N-R5W
183	AMC370985	KT 11	MOHAVE	2006034486	S29-T38N-R5W
184	AMC370986	KT 12	MOHAVE	2006034487	S29-T38N-R5W
185	AMC370987	KT 13	MOHAVE	2006034488	S28-T38N-R5W
186	AMC370988	KT 14	MOHAVE	2006034489	S28-T38N-R5W
187	AMC370989	KT 15	MOHAVE	2006034490	S28-T38N-R5W



MAINTENANCE FEE PAYMENT  
 Claimant Name: PATRICK HILLARD

RECEIVED  
 B.L.M. AZ STATE OFFICE  
 BLM Date Stamp 2007 AUG 17 A 9 26  
 PHOENIX, ARIZONA

Count	AMC Number	Claim Name	County	County Record	Sec-Twp-Rng
188	AMC370990	KT 16	MOHAVE	2006034491	S28-T38N-R5W
189	AMC370991	KT 17	MOHAVE	2006034492	S29-T38N-R5W
190	AMC370992	KT 18	MOHAVE	2006034493	S28-T38N-R5W
191	AMC370993	KT 19	MOHAVE	2006034494	S28-T38N-R5W
192	AMC370994	KT 20	MOHAVE	2006034495	S28-T38N-R5W
193	AMC370995	KT 21	MOHAVE	2006034496	S29-T38N-R5W
194	AMC370996	KT 22	MOHAVE	2006034497	S28-T38N-R5W
195	AMC370997	KT 23	MOHAVE	2006034498	S29-T38N-R5W
196	AMC370998	KT 24	MOHAVE	2006034499	S28-T38N-R5W
197	AMC370999	KT 25	MOHAVE	2006034500	S29-T38N-R5W
198	AMC371000	KT 26	MOHAVE	2006034501	S28-T38N-R5W
199	AMC371001	KT 27	MOHAVE	2006034502	S29-T38N-R5W
200	AMC371002	KT 28	MOHAVE	2006034503	S28-T38N-R5W
201	AMC371003	KT 29	MOHAVE	2006034504	S33-T38N-R5W
202	AMC371004	KT 30	MOHAVE	2006034505	S33-T38N-R5W
203	AMC371005	KT 31	MOHAVE	2006034506	S28-T38N-R5W
204	AMC371006	KT 32	MOHAVE	2006034507	S28-T38N-R5W
205	AMC371007	KT 33	MOHAVE	2006034508	S28-T38N-R5W
206	AMC371008	KT 34	MOHAVE	2006034509	S28-T38N-R5W
207	AMC371009	KT 35	MOHAVE	2006034510	S28-T38N-R5W
208	AMC371010	KT 36	MOHAVE	2006034511	S28-T38N-R5W
209	AMC371011	KT 37	MOHAVE	2006034512	S28-T38N-R5W
210	AMC371012	KT 38	MOHAVE	2006034513	S28-T38N-R5W
211	AMC371013	KT 39	MOHAVE	2006034514	S33-T38N-R5W
212	AMC371014	KT 40	MOHAVE	2006034515	S33-T38N-R5W
213	AMC371015	KT 41	MOHAVE	2006034516	S33-T38N-R5W
214	AMC371016	KT 42	MOHAVE	2006034517	S33-T38N-R5W
215	AMC371017	KT 43	MOHAVE	2006034518	S33-T38N-R5W
216	AMC371018	KT 44	MOHAVE	2006034519	S33-T38N-R5W
217	AMC371019	SW 1	MOHAVE	2006034520	S6-T39N-R3W
218	AMC371020	SW 2	MOHAVE	2006034521	S6-T39N-R3W
219	AMC371021	SW 3	MOHAVE	2006034522	S6-T39N-R3W
220	AMC371022	SW 4	MOHAVE	2006034523	S6-T39N-R3W
221	AMC371023	SW 5	MOHAVE	2006034524	S6-T39N-R3W
222	AMC371024	SW 6	MOHAVE	2006034525	S6-T39N-R3W
223	AMC371025	SW 7	MOHAVE	2006034526	S6-T39N-R3W
224	AMC371026	SW 8	MOHAVE	2006034527	S6-T39N-R3W
225	AMC371027	SW 9	MOHAVE	2006034528	S1-T39N-R4W

MAINTENANCE FEE PAYMENT  
 Claimant Name: PATRICK HILLARD

RECEIVED  
 BLM B.L.M. AZ STATE OFFICE  
 Date  
 Stamp 2007 AUG 17 A 9 26

PHOENIX, ARIZONA

Count	AMC Number	Claim Name	County	County Record	Sec-Twp-Rng
226	AMC371028	SW 10	MOHAVE	2006034529	S1-T39N-R4W
227	AMC371589	JJ 1	MOHAVE	2006047606	S12-T35N-R6W
228	AMC371590	JJ 2	MOHAVE	2006047607	S13-T35N-R6W
229	AMC371591	JJ 3	MOHAVE	2006047608	S12-T35N-R6W
230	AMC371592	JJ 4	MOHAVE	2006047609	S13-T35N-R6W
231	AMC371593	JJ 5	MOHAVE	2006047610	S12-T35N-R6W
232	AMC371594	JJ 6	MOHAVE	2006047611	S13-T35N-R6W
233	AMC371595	JJ 7	MOHAVE	2006047612	S11-T35N-R6W
234	AMC371596	JJ 8	MOHAVE	2006047613	S14-T35N-R6W
235	AMC371597	JJ 9	MOHAVE	2006047614	S11-T35N-R6W
236	AMC371598	JJ 10	MOHAVE	2006047615	S14-T35N-R6W
237	AMC371599	JJ 11	MOHAVE	2006047616	S11-T35N-R6W
238	AMC371600	JJ 12	MOHAVE	2006047617	S14-T35N-R6W
239	AMC371601	JJ 13	MOHAVE	2006047618	S11-T35N-R6W
240	AMC371602	JJ 14	MOHAVE	2006047619	S14-T35N-R6W
241	AMC371603	JJ 15	MOHAVE	2006047620	S14-T35N-R6W
242	AMC371604	JJ 16	MOHAVE	2006047621	S14-T35N-R6W
243	AMC371605	JJ 17	MOHAVE	2006047622	S14-T35N-R6W
244	AMC371606	JJ 18	MOHAVE	2006047623	S14-T35N-R6W
245	AMC371607	JJ 19	MOHAVE	2006047624	S13-T35N-R6W
246	AMC371608	JJ 20	MOHAVE	2006047625	S13-T35N-R6W
247	AMC371609	JJ 21	MOHAVE	2006047626	S13-T35N-R6W
248	AMC371610	WT 1	MOHAVE	2006047627	S17-T39N-R4W
249	AMC371611	WT 2	MOHAVE	2006047628	S17-T39N-R4W
250	AMC371612	WT 3	MOHAVE	2006047629	S17-T39N-R4W
251	AMC371613	WT 4	MOHAVE	2006047630	S17-T39N-R4W
252	AMC371614	WT 5	MOHAVE	2006047631	S20-T39N-R4W
253	AMC371615	WT 6	MOHAVE	2006047632	S20-T39N-R4W
254	AMC371616	WT 7	MOHAVE	2006047633	S20-T39N-R4W
255	AMC371617	WT 8	MOHAVE	2006047634	S20-T39N-R4W
256	AMC371618	WT 9	MOHAVE	2006047635	S20-T39N-R4W
257	AMC371619	WT 10	MOHAVE	2006047636	S20-T39N-R4W
258	AMC371620	WT 11	MOHAVE	2006047637	S20-T39N-R4W
259	AMC371621	WT 12	MOHAVE	2006047638	S20-T39N-R4W
260	AMC371622	CLR 1	MOHAVE	2006047639	S14-T36N-R6W
261	AMC371623	CLR 2	MOHAVE	2006047640	S14-T36N-R6W
262	AMC371624	CLR 3	MOHAVE	2006047641	S14-T36N-R6W
263	AMC371625	CLR 4	MOHAVE	2006047642	S14-T36N-R6W

MAINTENANCE FEE PAYMENT  
 Claimant Name: PATRICK HILLARD

RECEIVED  
 B.L.M. AZ STATE OFFICE  
 BLM  
 Date  
 Stamp 2007 AUG 17 A 9 26  
 PHOENIX, ARIZONA

Count	AMC Number	Claim Name	County	County Record	Sec-Twp-Rng
264	AMC371626	SO 1	MOHAVE	2006047643	S26-T39N-R4W
265	AMC371627	SO 2	MOHAVE	2006047644	S35-T39N-R4W
266	AMC371628	SO 3	MOHAVE	2006047645	S26-T39N-R4W
267	AMC371629	SO 4	MOHAVE	2006047646	S35-T39N-R4W
268	AMC371630	SO 5	MOHAVE	2006047647	S26-T39N-R4W
269	AMC371631	SO 6	MOHAVE	2006047648	S35-T39N-R4W
270	AMC371632	SO 7	MOHAVE	2006047649	S26-T39N-R4W
271	AMC371633	SO 8	MOHAVE	2006047650	S35-T39N-R4W
272	AMC371634	SO 9	MOHAVE	2006047651	S26-T39N-R4W
273	AMC371635	SO 10	MOHAVE	2006047652	S35-T39N-R4W
274	AMC371636	SO 11	MOHAVE	2006047653	S26-T39N-R4W
275	AMC371637	SO 12	MOHAVE	2006047654	S35-T39N-R4W
276	AMC371638	SO 13	MOHAVE	2006047655	S26-T39N-R4W
277	AMC371639	SO 14	MOHAVE	2006047656	S35-T39N-R4W
278	AMC371640	SO 15	MOHAVE	2006047657	S35-T39N-R4W
279	AMC371641	SO 16	MOHAVE	2006047658	S35-T39N-R4W
280	AMC371642	SO 17	MOHAVE	2006047659	S35-T39N-R4W
281	AMC371643	SO 18	MOHAVE	2006047660	S35-T39N-R4W
282	AMC371644	SO 19	MOHAVE	2006047661	S35-T39N-R4W
283	AMC371645	SO 20	MOHAVE	2006047662	S35-T39N-R4W
284	AMC371646	SO 21	MOHAVE	2006047663	S35-T39N-R4W
285	AMC371647	SVN 1	MOHAVE	2006047664	S12-T38N-R5W
286	AMC371648	SVN 2	MOHAVE	2006047665	S12-T38N-R5W
287	AMC371649	SVN 3	MOHAVE	2006047666	S12-T38N-R5W
288	AMC371650	SVN 4	MOHAVE	2006047667	S12-T38N-R5W
289	AMC371651	SVN 5	MOHAVE	2006047668	S11-T38N-R5W
290	AMC371652	SVN 6	MOHAVE	2006047669	S12-T38N-R5W
291	AMC371653	SVN 7	MOHAVE	2006047670	S11-T38N-R5W
292	AMC371654	SVN 8	MOHAVE	2006047671	S12-T38N-R5W
293	AMC371655	SVN 9	MOHAVE	2006047672	S11-T38N-R5W
294	AMC371656	SVN 10	MOHAVE	2006047673	S12-T38N-R5W
295	AMC371657	SVN 11	MOHAVE	2006047674	S14-T38N-R5W
296	AMC371658	SVN 12	MOHAVE	2006047675	S13-T38N-R5W
297	AMC371659	SVN 13	MOHAVE	2006047676	S14-T38N-R5W
298	AMC371660	SVN 14	MOHAVE	2006047677	S13-T38N-R5W
299	AMC371661	SVN 15	MOHAVE	2006047678	S14-T38N-R5W
300	AMC371662	SVN 16	MOHAVE	2006047679	S13-T38N-R5W
301	AMC371663	SVN 17	MOHAVE	2006047680	S13-T38N-R5W

MAINTENANCE FEE PAYMENT  
 Claimant Name: PATRICK HILLARD

RECEIVED  
 BLM B.L.M. AZ STATE OFFICE  
 Date  
 Stamp 2007 AUG 17 A 9 26

PHOENIX, ARIZONA

Count	AMC Number	Claim Name	County	County Record	Sec-Twp-Rng
302	AMC371664	SVN 18	MOHAVE	2006047681	S13-T38N-R5W
303	AMC371665	SVN 19	MOHAVE	2006047682	S13-T38N-R5W
304	AMC371666	SVN 20	MOHAVE	2006047683	S13-T38N-R5W
305	AMC371667	SVN 21	MOHAVE	2006047684	S12-T38N-R5W
306	AMC371668	SVN 22	MOHAVE	2006047685	S12-T38N-R5W
307	AMC371669	SVN 23	MOHAVE	2006047686	S12-T38N-R5W
308	AMC371670	SVN 24	MOHAVE	2006047687	S12-T38N-R5W
309	AMC371671	SVN 25	MOHAVE	2006047688	S13-T38N-R5W
310	AMC371672	SVN 26	MOHAVE	2006047689	S13-T38N-R5W
311	AMC371673	SVN 27	MOHAVE	2006047690	S13-T38N-R5W
312	AMC371674	SVN 28	MOHAVE	2006047691	S13-T38N-R5W
313	AMC371675	SVN 29	MOHAVE	2006047692	S13-T38N-R5W
314	AMC371676	SVN 30	MOHAVE	2006047693	S13-T38N-R5W
315	AMC371677	SVN 31	MOHAVE	2006047694	S13-T38N-R5W
316	AMC371678	SVN 32	MOHAVE	2006047695	S13-T38N-R5W
317	AMC371679	SVN 33	MOHAVE	2006047696	S13-T38N-R5W
318	AMC371680	SVN 34	MOHAVE	2006047697	S13-T38N-R5W
319	AMC371681	SVN 35	MOHAVE	2006047698	S13-T38N-R5W
320	AMC371682	SVN 36	MOHAVE	2006047699	S13-T38N-R5W
321	AMC371683	SVN 37	MOHAVE	2006047700	S13-T38N-R5W
322	AMC371684	SVN 38	MOHAVE	2006047701	S13-T38N-R5W
323	AMC371685	SVN 39	MOHAVE	2006047702	S7-T38N-R5W
324	AMC371686	SVN 40	MOHAVE	2006047703	S7-T38N-R5W
325	AMC371687	SVN 41	MOHAVE	2006047704	S18-T38N-R5W
326	AMC371688	SVN 42	MOHAVE	2006047705	S18-T38N-R5W
327	AMC371689	SVN 43	MOHAVE	2006047706	S18-T38N-R5W
328	AMC371690	SVN 44	MOHAVE	2006047707	S18-T38N-R5W
329	AMC371691	SVN 45	MOHAVE	2006047708	S18-T38N-R5W
330	AMC371692	SVN 46	MOHAVE	2006047709	S18-T38N-R5W
331	AMC371693	SVN 47	MOHAVE	2006047710	S18-T38N-R5W
332	AMC371694	SVN 48	MOHAVE	2006047711	S18-T38N-R5W
333	AMC371695	SVN 49	MOHAVE	2006047712	S18-T38N-R5W
334	AMC371696	SVN 50	MOHAVE	2006047713	S18-T38N-R5W
335	AMC371697	SVN 51	MOHAVE	2006047714	S18-T38N-R5W
336	AMC372108	HAV 1	MOHAVE	2006081779	S24-T39N-R4W
337	AMC372109	HAV 2	MOHAVE	2006081780	S34-T39N-R4W
338	AMC372110	HAV 3	MOHAVE	2006081781	S34-T39N-R4W
339	AMC372111	HAV 4	MOHAVE	2006081782	S34-T39N-R4W

MAINTENANCE FEE PAYMENT  
 Claimant Name: PATRICK HILLARD

RECEIVED  
 B.L.M. AZ STATE OFFICE  
 BLM  
 Date  
 Stamp 2001 AUG 17 A 9:26

PHOENIX, ARIZONA

Count	AMC Number	Claim Name	County	County Record	Sec-Twp-Rng
340	AMC372112	HAV 5	MOHAVE	2006061783	S34-T39N-R4W
341	AMC372113	HAV 6	MOHAVE	2006061784	S34-T39N-R4W
342	AMC372114	HAV 7	MOHAVE	2006061785	S34-T39N-R4W
343	AMC372115	HAV 8	MOHAVE	2006061786	S34-T39N-R4W
344	AMC372116	HAV 9	MOHAVE	2006061787	S34-T39N-R4W
345	AMC372117	HAV 10	MOHAVE	2006061788	S34-T39N-R4W
346	AMC372118	HAV 11	MOHAVE	2006061789	S33-T39N-R4W
347	AMC372119	HAV 12	MOHAVE	2006061790	S33-T39N-R4W
348	AMC372120	HAV 13	MOHAVE	2006061791	S33-T39N-R4W
349	AMC372121	HAV 14	MOHAVE	2006061792	S33-T39N-R4W
350	AMC372122	HAV 15	MOHAVE	2006061793	S33-T39N-R4W
351	AMC372123	HAV 16	MOHAVE	2006061794	S33-T39N-R4W
352	AMC372124	HAV 17	MOHAVE	2006061795	S33-T39N-R4W
353	AMC372125	HAV 18	MOHAVE	2006061796	S33-T39N-R4W
354	AMC372126	HAV 19	MOHAVE	2006061797	S33-T39N-R4W
355	AMC372127	HAV 20	MOHAVE	2006061798	S33-T39N-R4W
356	AMC372128	HAV 21	MOHAVE	2006061799	S33-T39N-R4W
357	AMC372129	HAV 22	MOHAVE	2006061800	S33-T39N-R4W
358	AMC372130	HAV 23	MOHAVE	2006061801	S33-T39N-R4W
359	AMC372131	HAV 24	MOHAVE	2006061802	S33-T39N-R4W
360	AMC372132	HAV 25	MOHAVE	2006061803	S33-T39N-R4W
361	AMC372133	HAV 26	MOHAVE	2006061804	S33-T39N-R4W
362	AMC372134	HAV 27	MOHAVE	2006061805	S33-T39N-R4W
363	AMC372135	HAV 28	MOHAVE	2006061806	S33-T39N-R4W
364	AMC372144	HAV 37	MOHAVE	2006061815	S34-T39N-R4W
365	AMC372145	HAV 38	MOHAVE	2006061816	S33-T39N-R4W
366	AMC372146	HAV 39	MOHAVE	2006061817	S33-T39N-R4W
367	AMC372147	HAV 40	MOHAVE	2006061818	S33-T39N-R4W
368	AMC372148	HAV 41	MOHAVE	2006061819	S33-T39N-R4W
369	AMC372149	HAV 42	MOHAVE	2006061820	S33-T39N-R4W
370	AMC372150	HAV 43	MOHAVE	2006061821	S33-T39N-R4W
371	AMC372151	HAV 44	MOHAVE	2006061822	S33-T39N-R4W
372	AMC372152	DT 1	MOHAVE	2006061702	S5-T37N-R3W
373	AMC372153	DT 2	MOHAVE	2006061703	S5-T37N-R3W
374	AMC372154	DT 3	MOHAVE	2006061704	S5-T37N-R3W
375	AMC372155	DT 4	MOHAVE	2006061705	S5-T37N-R3W
376	AMC372156	DT 5	MOHAVE	2006061706	S5-T37N-R3W
377	AMC372157	DT 6	MOHAVE	2006061707	S5-T37N-R3W

MAINTENANCE FEE PAYMENT  
 Claimant Name: PATRICK HILLARD

RECEIVED  
 B.L.M. AZ STATE OFFICE  
 BLM  
 Date  
 Stamp 2007 AUG 17 A 9 26

PHOENIX, ARIZONA

Count	AMC Number	Claim Name	County	County Record	Sec-Twp-Rng
378	AMC372158	DT 7	MOHAVE	2006061708	S6-T37N-R3W
379	AMC372159	DT 8	MOHAVE	2006061709	S6-T37N-R3W
380	AMC372160	DT 9	MOHAVE	2006061710	S6-T37N-R3W
381	AMC372161	DT 10	MOHAVE	2006061711	S6-T37N-R3W
382	AMC372162	DT 11	MOHAVE	2006061712	S6-T37N-R3W
383	AMC372163	DT 12	MOHAVE	2006061713	S6-T37N-R3W
384	AMC372164	DT 13	MOHAVE	2006061714	S6-T37N-R3W
385	AMC372165	DT 14	MOHAVE	2006061715	S6-T37N-R3W
386	AMC372166	DT 15	MOHAVE	2006061716	S7-T37N-R3W
387	AMC372167	DT 16	MOHAVE	2006061717	S7-T37N-R3W
388	AMC372168	DT 17	MOHAVE	2006061718	S7-T37N-R3W
389	AMC372169	DT 18	MOHAVE	2006061719	S7-T37N-R3W
390	AMC372170	DT 19	MOHAVE	2006061720	S8-T37N-R3W
391	AMC372171	DT 20	MOHAVE	2006061721	S8-T37N-R3W
392	AMC372172	DT 21	MOHAVE	2006061722	S8-T37N-R3W
393	AMC372173	JCT 1	MOHAVE	2006061723	S17-T37N-R3W
394	AMC372174	JCT 2	MOHAVE	2006061724	S17-T37N-R3W
395	AMC372175	JCT 3	MOHAVE	2006061725	S17-T37N-R3W
396	AMC372176	JCT 4	MOHAVE	2006061726	S17-T37N-R3W
397	AMC372177	JCT 5	MOHAVE	2006061727	S17-T37N-R3W
398	AMC372178	JCT 6	MOHAVE	2006061728	S17-T37N-R3W
399	AMC372179	JCT 7	MOHAVE	2006061729	S17-T37N-R3W
400	AMC372180	JCT 8	MOHAVE	2006061730	S17-T37N-R3W
401	AMC372181	JCT 9	MOHAVE	2006061731	S17-T37N-R3W
402	AMC372182	JCT 10	MOHAVE	2006061732	S17-T37N-R3W
403	AMC372183	JCT 11	MOHAVE	2006061733	S17-T37N-R3W
404	AMC372184	JCT 12	MOHAVE	2006061734	S17-T37N-R3W
405	AMC372185	SH 1	MOHAVE	2006061735	S20-T39N-R4W
406	AMC372186	SH 2	MOHAVE	2006061736	S21-T39N-R4W
407	AMC372187	SH 3	MOHAVE	2006061737	S20-T39N-R4W
408	AMC372188	SH 4	MOHAVE	2006061738	S21-T39N-R4W
409	AMC372189	SH 5	MOHAVE	2006061739	S29-T39N-R4W
410	AMC372190	SH 6	MOHAVE	2006061740	S28-T39N-R4W
411	AMC372191	SH 7	MOHAVE	2006061741	S29-T39N-R4W
412	AMC372192	SH 8	MOHAVE	2006061742	S28-T29N-R4W
413	AMC372193	SH 9	MOHAVE	2006061743	S29-T39N-R4W
414	AMC372194	SH 10	MOHAVE	2006061744	S28-T39N-R4W
415	AMC372195	SH 11	MOHAVE	2006061745	S29-T39N-R4W

MAINTENANCE FEE PAYMENT  
 Claimant Name: PATRICK HILLARD

RECEIVED  
 BLM B.L.M. AZ STATE OFFICE  
 Date  
 Stamp 2007 AUG 17 A 9 26

PHOENIX, ARIZONA

Count	AMC Number	Claim Name	County	County Record	Sec-Twp-Rng
416	AMC372196	SH 12	MOHAVE	2006061746	S28-T39N-R4W
417	AMC372197	HT 1	MOHAVE	2006061747	S15-T35N-R5W
418	AMC372198	HT 2	MOHAVE	2006061748	S15-T35N-R5W
419	AMC372199	HT 3	MOHAVE	2006061749	S15-T35N-R5W
420	AMC372200	HT 4	MOHAVE	2006061750	S15-T35N-R5W
421	AMC372201	HT 5	MOHAVE	2006061751	S16-T35N-R5W
422	AMC372202	HT 6	MOHAVE	2006061752	S16-T35N-R5W
423	AMC372203	HT 7	MOHAVE	2006061753	S16-T35N-R5W
424	AMC372204	HT 8	MOHAVE	2006061754	S16-T35N-R5W
425	AMC372205	HT 9	MOHAVE	2006061755	S16-T35N-R5W
426	AMC372206	HT 10	MOHAVE	2006061756	S16-T35N-R5W
427	AMC372207	HT 11	MOHAVE	2006061757	S16-T35N-R5W
428	AMC372208	HT 12	MOHAVE	2006061758	S16-T35N-R5W
429	AMC372209	HT 13	MOHAVE	2006061759	S16-T35N-R5W
430	AMC372210	HT 14	MOHAVE	2006061760	S16-T35N-R5W
431	AMC372211	HT 15	MOHAVE	2006061761	S16-T35N-R5W
432	AMC372212	HT 16	MOHAVE	2006061762	S16-T35N-R5W
433	AMC372213	HT 17	MOHAVE	2006061763	S15-T35N-R5W
434	AMC372214	HT 18	MOHAVE	2006061764	S22-T35N-R5W
435	AMC372215	HT 19	MOHAVE	2006061765	S15-T35N-R5W
436	AMC372216	HT 20	MOHAVE	2006061766	S22-T35N-R5W
437	AMC372217	HT 21	MOHAVE	2006061767	S16-T35N-R5W
438	AMC372218	HT 22	MOHAVE	2006061768	S21-T35N-R5W
439	AMC372219	HT 23	MOHAVE	2006061769	S16-T35N-R5W
440	AMC372220	HT 24	MOHAVE	2006061770	S21-T35N-R5W
441	AMC372221	HT 25	MOHAVE	2006061771	S16-T35N-R5W
442	AMC372222	HT 26	MOHAVE	2006061772	S16-T35N-R5W
443	AMC372223	HT 27	MOHAVE	2006061773	S16-T35N-R5W
444	AMC372224	HT 28	MOHAVE	2006061774	S21-T35N-R5W
445	AMC372225	HT 29	MOHAVE	2006061775	S16-T35N-R5W
446	AMC372226	HT 30	MOHAVE	2006061776	S21-T35N-R5W
447	AMC372227	HT 31	MOHAVE	2006061777	S16-T35N-R5W
448	AMC372228	HT 32	MOHAVE	2006061778	S21-T35N-R5W
449	AMC372514	PB 1	MOHAVE	2006084659	S6-T35N-R4W
450	AMC372515	PB 2	MOHAVE	2006084660	S6-T35N-R4W
451	AMC372516	PB 3	MOHAVE	2006084661	S6-T35N-R4W
452	AMC372517	PB 4	MOHAVE	2006084662	S6-T35N-R4W
453	AMC372518	PB 5	MOHAVE	2006084663	S6-T35N-R4W



MAINTENANCE FEE PAYMENT  
 Claimant Name: PATRICK HILLARD

RECEIVED  
 B.L.M. AZ STATE OFFICE

BLM  
 Date  
 Stamp

2007 AUG 17 A 9 26

PHOENIX, ARIZONA

Count	AMC Number	Claim Name	County	County Record	Sec-Twp-Rng
454	AMC372519	PB 6	MOHAVE	2006084664	S6-T35N-R4W
455	AMC372520	PB 7	MOHAVE	2006084665	S6-T35N-R4W
456	AMC372521	PB 8	MOHAVE	2006084666	S6-T35N-R4W
457	AMC372522	PB 9	MOHAVE	2006084667	S7-T35N-R4W
458	AMC372523	PB 10	MOHAVE	2006084668	S7-T35N-R4W
459	AMC372524	PB 11	MOHAVE	2006084669	S7-T35N-R4W
460	AMC372525	PB 12	MOHAVE	2006084670	S7-T35N-R4W
461	AMC372526	PB 13	MOHAVE	2006084671	S7-T35N-R4W
462	AMC372527	PB 14	MOHAVE	2006084672	S7-T35N-R4W
463	AMC372528	PB 15	MOHAVE	2006084673	S7-T35N-R4W
464	AMC372529	PB 16	MOHAVE	2006084674	S7-T35N-R4W
465	AMC372530	OLY 7	MOHAVE	2006084657	S18-T35N-R4W
466	AMC372531	OLY 6	MOHAVE	2006084656	S18-T35N-R4W
467	AMC372532	OLY 8	MOHAVE	2006084658	S13-T35N-R5W
468	AMC373362	CP 1	MOHAVE	2006082025	S15-T36N-R4W
469	AMC373363	CP 2	MOHAVE	2006082026	S22-T36N-R4W
470	AMC373364	CP 3	MOHAVE	2006082027	S22-T36N-R4W
471	AMC373365	CP 4	MOHAVE	2006082028	S22-T36N-R4W
472	AMC373366	ER 1	MOHAVE	2006082029	S16-T36N-R4W
473	AMC373367	ER 2	MOHAVE	2006082030	S16-T36N-R4W
474	AMC373368	OK 1	MOHAVE	2006082031	S15-T36N-R4W
475	AMC373369	OK 2	MOHAVE	2006082032	S15-T36N-R4W
476	AMC373370	PWR 1	COCONINO	3403697	S27-T40N-R2W
477	AMC373371	PWR 2	COCONINO	3403698	S27-T40N-R2W
478	AMC373372	PWR 3	COCONINO	3403699	S27-T40N-R2W
479	AMC373373	PWR 4	COCONINO	3403700	S27-T40N-R2W
480	AMC373374	PWR 5	COCONINO	3403701	S27-T40N-R2W
481	AMC373375	PWR 6	COCONINO	3403702	S27-T40N-R2W
482	AMC373376	PWR 7	COCONINO	3403703	S27-T40N-R2W
483	AMC373377	PWR 8	COCONINO	3403704	S27-T40N-R2W
484	AMC373378	RDG 1	MOHAVE	2006082041	S9-T36N-R4W
485	AMC373379	RDG 2	MOHAVE	2006082042	S16-T36N-R4W
486	AMC373380	TOP 1	MOHAVE	2006082043	S10-T36N-R4W
487	AMC373381	TOP 2	MOHAVE	2006082044	S10-T36N-R4W
488	AMC373382	YEA 1	MOHAVE	2006082045	S10-T36N-R4W
489	AMC373383	YEA 2	MOHAVE	2006082046	S10-T36N-R4W
490	AMC373384	YEA 3	MOHAVE	2006082047	S15-T36N-R4W
491	AMC373385	YEA 4	MOHAVE	2006082048	S15-T36N-R4W

MAINTENANCE FEE PAYMENT  
 Claimant Name: PATRICK HILLARD

RECEIVED  
 B.L.M. AZ STATE OFFICE  
 BLM  
 Date  
 Stamp 2007 AUG 17 A 9 26  
 PHOENIX, ARIZONA

Count	AMC Number	Claim Name	County	County Record	Sec-Twp-Rng
492	AMC373386	YEA 5	MOHAVE	2006082049	S15-T36N-R4W
493	AMC373387	YEA 6	MOHAVE	2006082050	S15-T36N-R4W
494	AMC373388	YEA 7	MOHAVE	2006082051	S15-T36N-R4W
495	AMC373491	ATE 1	MOHAVE	2006085930	S8-T37N-R4W
496	AMC373492	ATE 2	MOHAVE	2006085931	S8-T37N-R4W
497	AMC373493	ATE 3	MOHAVE	2006085932	S8-T37N-R4W
498	AMC373494	ATE 4	MOHAVE	2006085933	S17-T37N-R4W
499	AMC373495	ATE 5	MOHAVE	2006085934	S17-T37N-R4W
500	AMC373496	ATE 6	MOHAVE	2006085935	S17-T37N-R4W
501	AMC373497	ATE 7	MOHAVE	2006085936	S16-T37N-R4W
502	AMC373498	ATE 8	MOHAVE	2006085937	S16-T37N-R4W
503	AMC373499	KT 45	MOHAVE	2006085938	S28-T38N-R5W
504	AMC373500	KT 46	MOHAVE	2006085939	S28-T38N-R5W
505	AMC373501	KT 47	MOHAVE	2006085940	S28-T38N-R5W
506	AMC373502	KT 48	MOHAVE	2006085941	S28-T38N-R5W
507	AMC373503	SH 13	MOHAVE	2006085942	S28-T39N-R4W
508	AMC373504	SH 14	MOHAVE	2006085943	S21-T39N-R4W
509	AMC373505	SH 15	MOHAVE	2006085944	S21-T39N-R4W
510	AMC373506	SH 16	MOHAVE	2006085945	S21-T39N-R4W
511	AMC373507	SH 17	MOHAVE	2006085946	S21-T39N-R4W
512	AMC373508	SH 18	MOHAVE	2006085947	S21-T39N-R4W
513	AMC373509	SH 19	MOHAVE	2006085948	S21-T39N-R4W
514	AMC373765	AT 1	MOHAVE	2006093196	S5-T35N-R6W
515	AMC373766	AT 2	MOHAVE	2006093197	S8-T35N-R6W
516	AMC373767	HAN 1	MOHAVE	2006093198	S16-T35N-R6W
517	AMC373768	HAN 2	MOHAVE	2006093199	S16-T35N-R6W
518	AMC373769	HAN 3	MOHAVE	2006093200	S16-T35N-R6W
519	AMC373770	BE 1	MOHAVE	2006093201	S26-T36N-R5W
520	AMC373771	BE 2	MOHAVE	2006093202	S26-T36N-R5W
521	AMC373772	BE 3	MOHAVE	2006093203	S26-T36N-R5W
522	AMC373773	BE 4	MOHAVE	2006093204	S26-T36N-R5W
523	AMC373774	CL 1	MOHAVE	2006093205	S18-T35N-R5W
524	AMC373775	CL 2	MOHAVE	2006093206	S18-T35N-R5W
525	AMC373776	CL 3	MOHAVE	2006093207	S13-T35N-R6W
526	AMC373777	CL 4	MOHAVE	2006093208	S13-T35N-R6W
527	AMC373778	CL 5	MOHAVE	2006093209	S13-T35N-R6W
528	AMC373779	CL 6	MOHAVE	2006093210	S13-T35N-R6W
529	AMC373780	CL 7	MOHAVE	2006093211	S13-T35N-R6W

MAINTENANCE FEE PAYMENT  
 Claimant Name: PATRICK HILLARD

RECEIVED  
 BLM B.L.M. AZ STATE OFFICE  
 Date  
 Stamp 2007 AUG 17 A 9 26

PHOENIX, ARIZONA

Count	AMC Number	Claim Name	County	County Record	Sec-Twp-Rng
530	AMC373781	CL 8	MOHAVE	2006093212	S13-T35N-R6W
531	AMC373782	CL 9	MOHAVE	2006093213	S13-T35N-R6W
532	AMC373783	CL 10	MOHAVE	2006093214	S13-T35N-R6W
533	AMC373784	FT 5	MOHAVE	2006093215	S15-T38N-R4W
534	AMC373785	FT 6	MOHAVE	2006093216	S15-T38N-R4W
535	AMC373786	FT 7	MOHAVE	2006093217	S15-T38N-R4W
536	AMC373787	FT 8	MOHAVE	2006093218	S15-T38N-R4W
537	AMC373788	FT 9	MOHAVE	2006093219	S15-T38N-R4W
538	AMC373789	FT 10	MOHAVE	2006093220	S15-T38N-R4W
539	AMC373790	FT 11	MOHAVE	2006093221	S15-T38N-R4W
540	AMC373791	FT 12	MOHAVE	2006093222	S15-T38N-R4W
541	AMC373792	FT 13	MOHAVE	2006093223	S15-T38N-R4W
542	AMC373793	FT 14	MOHAVE	2006093224	S15-T38N-R4W
543	AMC373794	FT 15	MOHAVE	2006093225	S15-T38N-R4W
544	AMC373795	FT 16	MOHAVE	2006093226	S15-T38N-R4W
545	AMC373796	FT 17	MOHAVE	2006093227	S15-T38N-R4W
546	AMC373797	FT 18	MOHAVE	2006093228	S15-T38N-R4W
547	AMC373798	FT 19	MOHAVE	2006093229	S15-T38N-R4W
548	AMC373799	FT 20	MOHAVE	2006093230	S16-T38N-R4W
549	AMC373800	FT 21	MOHAVE	2006093231	S15-T38N-R4W
550	AMC373801	FT 22	MOHAVE	2006093232	S16-T38N-R4W
551	AMC373802	FT 23	MOHAVE	2006093233	S15-T38N-R4W
552	AMC373803	FT 24	MOHAVE	2006093234	S16-T38N-R4W
553	AMC373804	FT 25	MOHAVE	2006093235	S15-T38N-R4W
554	AMC373805	FT 26	MOHAVE	2006093236	S16-T38N-R4W
555	AMC373806	HAV 45	MOHAVE	2006093237	S33-T39N-R4W
556	AMC373807	HAV 46	MOHAVE	2006093238	S4-T38N-R4W
557	AMC373808	HAV 47	MOHAVE	2006093239	S33-T39N-R4W
558	AMC373809	HAV 48	MOHAVE	2006093240	S4-T38N-R4W
559	AMC373810	JUNE 1	MOHAVE	2006093241	S21-T36N-R6W
560	AMC373811	JUNE 2	MOHAVE	2006093242	S21-T36N-R6W
561	AMC373812	JUNE 3	MOHAVE	2006093243	S21-T36N-R6W
562	AMC373813	JUNE 4	MOHAVE	2006093244	S21-T36N-R6W
563	AMC373814	JUNE 5	MOHAVE	2006093245	S21-T36N-R6W
564	AMC373815	MRK 1	MOHAVE	2006093246	S9-T35N-R6W
565	AMC373816	MRK 2	MOHAVE	2006093247	S9-T35N-R6W
566	AMC373817	SUN 6	MOHAVE	2006093248	S33-T36N-R5W
567	AMC373818	SUN 7	MOHAVE	2006093249	S11-T36N-R5W

MAINTENANCE FEE PAYMENT  
 Claimant Name: PATRICK HILLARD

RECEIVED  
 BLM B.L.M. AZ STATE OFFICE  
 Date  
 Stamp 2007 AUG 17 A 9 27

PHOENIX, ARIZONA

Count	AMC Number	Claim Name	County	County Record	Sec-Twp-Rng
568	AMC373819	SVN 52	MOHAVE	2006093250	S14-T38N-R5W
569	AMC373820	SVN 53	MOHAVE	2006093251	S14-T38N-R5W
570	AMC373821	SVN 54	MOHAVE	2006093252	S14-T38N-R5W
571	AMC373822	SVN 55	MOHAVE	2006093253	S14-T38N-R5W
572	AMC373823	SVN 56	MOHAVE	2006093254	S11-T38N-R5W
573	AMC373824	SVN 57	MOHAVE	2006093255	S11-T38N-R5W
574	AMC373825	SVN 58	MOHAVE	2006093256	S11-T38N-R5W
575	AMC373826	SVN 59	MOHAVE	2006093257	S14-T38N-R5W
576	AMC373827	SVN 60	MOHAVE	2006093258	S14-T38N-R5W
577	AMC373828	SVN 61	MOHAVE	2006093259	S14-T38N-R5W
578	AMC373829	SVN 62	MOHAVE	2006093260	S14-T38N-R5W
579	AMC373830	SVN 63	MOHAVE	2006093261	S14-T38N-R5W
580	AMC373831	SVN 64	MOHAVE	2006093262	S14-T38N-R5W
581	AMC373832	SVN 65	MOHAVE	2006093263	S14-T38N-R5W
582	AMC373833	SVN 66	MOHAVE	2006093264	S14-T38N-R5W
583	AMC373834	SVN 67	MOHAVE	2006093265	S14-T38N-R5W
584	AMC373835	SVN 68	MOHAVE	2006093266	S14-T38N-R5W
585	AMC373836	SVN 69	MOHAVE	2006093267	S14-T38N-R5W
586	AMC373837	SVN 70	MOHAVE	2006093268	S14-T38N-R5W
587	AMC373838	SVN 71	MOHAVE	2006093269	S14-T38N-R5W
588	AMC373839	SVN 72	MOHAVE	2006093270	S14-T38N-R5W
589	AMC374082	BTR 1	MOHAVE	2006092403	S3-T38N-R4W
590	AMC374083	BTR 2	MOHAVE	2006092404	S3-T38N-R4W
591	AMC374095	TRI 1	MOHAVE	2006092416	S19-T38N-R4W
592	AMC374096	TRI 2	MOHAVE	2006092417	S19-T38N-R4W
593	AMC374097	TRI 3	MOHAVE	2006092418	S19-T38N-R4W
594	AMC374098	TG 19	MOHAVE	2006092419	S30-T38N-R4W
595	AMC374099	TG 20	MOHAVE	2006092420	S30-T38N-R4W
596	AMC374100	TG 21	MOHAVE	2006092421	S30-T38N-R4W
597	AMC374101	TG 22	MOHAVE	2006092422	S30-T38N-R4W
598	AMC374102	TG 23	MOHAVE	2006092423	S30-T38N-R4W
599	AMC374103	TG 24	MOHAVE	2006092424	S30-T38N-R4W
600	AMC374104	TG 25	MOHAVE	2006092425	S29-T38N-R4W
601	AMC374105	SS 1	MOHAVE	2006092426	S6-T35N-R4W
602	AMC374106	SS 2	MOHAVE	2006092427	S6-T35N-R4W
603	AMC374107	SS 3	MOHAVE	2006092428	S6-T35N-R4W
604	AMC375098	OT 2	MOHAVE	2006097605	S16-T38N-R4W
605	AMC375099	OT 1	MOHAVE	2006097606	S17-T38N-R4W

MAINTENANCE FEE PAYMENT  
 Claimant Name: PATRICK HILLARD

RECEIVED  
 BLM B.L.M. AZ STATE OFFICE  
 Date  
 Stamp 2007 AUG 17 A 9 27

PHOENIX, ARIZONA

Count	AMC Number	Claim Name	County	County Record	Sec-Twp-Rng
606	AMC375100	OT 3	MOHAVE	2006097607	S17-T38N-R4W
607	AMC375101	OT 4	MOHAVE	2006097608	S16-T38N-R4W
608	AMC375102	OT 5	MOHAVE	2006097609	S17-T38N-R4W
609	AMC375103	OT 6	MOHAVE	2006097610	S16-T38N-R4W
610	AMC375104	OT 7	MOHAVE	2006097611	S17-T38N-R4W
611	AMC375105	OT 8	MOHAVE	2006097612	S16-T38N-R4W
612	AMC375106	OT 9	MOHAVE	2006097613	S17-T38N-R4W
613	AMC375107	OT 10	MOHAVE	2006097614	S16-T38N-R4W
614	AMC375112	JH 1	MOHAVE	2006116749	S31-T36N-R4W
615	AMC375113	JH 2	MOHAVE	2006116750	S31-T36N-R4W
616	AMC375114	JH 3	MOHAVE	2006116751	S31-T36N-R4W
617	AMC375115	JH 4	MOHAVE	2006116752	S31-T36N-R4W
618	AMC375116	NTH 1	MOHAVE	2006116753	S19-T36N-R4W
619	AMC375117	NTH 2	MOHAVE	2006116754	S19-T36N-R4W
620	AMC375118	QU 1	MOHAVE	2006116755	S25-T36N-R5W
621	AMC375119	QU 2	MOHAVE	2006116756	S25-T36N-R5W
622	AMC375120	RY 1	MOHAVE	2006116757	S36-T36N-R5W
623	AMC375121	RY 2	MOHAVE	2006116758	S36-T36N-R5W
624	AMC375122	SPG 1	MOHAVE	2006116759	S25-T37N-R4W
625	AMC375123	SPG 2	MOHAVE	2006116760	S25-T37N-R4W
626	AMC375124	SPG 3	MOHAVE	2006116761	S25-T37N-R4W
627	AMC375125	STH 1	MOHAVE	2006116762	S20-T36N-R4W
628	AMC375126	STH 2	MOHAVE	2006116763	S19-T36N-R4W
629	AMC375127	TU 1	MOHAVE	2006116764	S24-T36N-R5W
630	AMC375128	TU 2	MOHAVE	2006116765	S25-T36N-R5W
631	AMC375129	XB 1	MOHAVE	2006116766	S36-T36N-R5W
632	AMC375130	XB 2	MOHAVE	2006116767	S36-T36N-R5W
633	AMC375131	XH 1	MOHAVE	2006116768	S31-T36N-R4W
634	AMC375132	XH 2	MOHAVE	2006116769	S31-T36N-R4W
635	AMC375133	XI 1	MOHAVE	2006116770	S6-T35N-R4W
636	AMC375134	XI 2	MOHAVE	2006116771	S6-T35N-R4W
637	AMC375135	XJ 1	MOHAVE	2006116772	S36-T36N-R5W
638	AMC375136	XJ 2	MOHAVE	2006116773	S36-T36N-R5W
639	AMC375137	XR 1	MOHAVE	2006116774	S35-T36N-R5W
640	AMC375138	XR 2	MOHAVE	2006116775	S35-T36N-R5W
641	AMC375604	ANT 1	COCONINO	3413036	S4-T39N-R2W S4-T39N-R2W S9-T39N-R2W

MAINTENANCE FEE PAYMENT  
 Claimant Name: PATRICK HILLARD

RECEIVED  
 B.L.M. AZ STATE OFFICE  
 BLM  
 Date  
 Stamp 2007 AUG 17 A 9:27  
 PHOENIX, ARIZONA

Count	AMC Number	Claim Name	County	County Record	Sec-Twp-Rng
					S9-T39N-R2W
642	AMC375605	ANT 2	COCONINO	3413037	S4-T39N-R2W S9-T39N-R2W
643	AMC375606	ANT 3	COCONINO	3413038	S4-T39N-R2W S9-T39N-R2W
644	AMC375607	ANT 4	COCONINO	3413039	S4-T39N-R2W S9-T39N-R2W
645	AMC375608	BJE 1	MOHAVE	2006113458	S17-T36N-R5W
646	AMC375609	BJE 2	MOHAVE	2006113459	S17-T36N-R5W
647	AMC375610	BJN 1	MOHAVE	2006113460	S17-T36N-R5W S8-T36N-R5W
648	AMC375611	BJN 2	MOHAVE	2006113461	S7-T36N-R5W S18-T36N-R5W S17-T36N-R5W S8-T36N-R5W
649	AMC375612	HH 1	MOHAVE	2006113462	S28-T36N-R5W
650	AMC375613	HH 2	MOHAVE	2006113463	S28-T36N-R5W S33-T36N-R5W
651	AMC375614	HH 3	MOHAVE	2006113464	S28-T36N-R5W
652	AMC375615	HH 4	MOHAVE	2006113465	S28-T36N-R5W S33-T36N-R5W
653	AMC375616	HH 5	MOHAVE	2006113466	S28-T36N-R5W
654	AMC375617	HH 6	MOHAVE	2006113467	S28-T36N-R5W S33-T36N-R5W
655	AMC375618	HH 7	MOHAVE	2006113468	S28-T36N-R5W S29-T36N-R5W
656	AMC375619	HH 8	MOHAVE	2006113469	S28-T36N-R5W S29-T36N-R5W S32-T36N-R5W S33-T36N-R5W
657	AMC375620	MD 1	MOHAVE	2006113446	S3-T37N-R5W
658	AMC375621	MD 2	MOHAVE	2006113447	S10-T37N-R5W
659	AMC375622	MD 3	MOHAVE	2006113448	S10-T37N-R5W
660	AMC375623	MD 4	MOHAVE	2006113449	S3-T37N-R5W S2-T37N-R5W
661	AMC375624	MD 5	MOHAVE	2006113450	S2-T37N-R5W
662	AMC375625	MD 6	MOHAVE	2006113451	S2-T37N-R5W S3-T37N-R5W
663	AMC375626	MD 7	MOHAVE	2006113452	S2-T37N-R5W
664	AMC375627	MD 8	MOHAVE	2006113453	S3-T37N-R5W
665	AMC375628	MD 9	MOHAVE	2006113454	S2-T37N-R5W S2-T37N-R5W
666	AMC375629	MD 10	MOHAVE	2006113455	S11-T37N-R5W S10-T37N-R5W

MAINTENANCE FEE PAYMENT  
 Claimant Name: PATRICK HILLARD

RECEIVED  
 B.L.M. AZ STATE OFFICE

BLM  
 Date  
 Stamp

2007 AUG 17 A 9:27

PHOENIX, ARIZONA

Count	AMC Number	Claim Name	County	County Record	Sec-Twp-Rng
667	AMC375630	MD 11	MOHAVE	2006113456	S11-T37N-R5W
668	AMC375631	MD 12	MOHAVE	2006113457	S11-T37N-R5W S10-T37N-R5W
669	AMC375632	MER 1	MOHAVE	2006113436	S34-T36N-R5W
670	AMC375633	MER 2	MOHAVE	2006113437	S34-T36N-R5W
671	AMC375634	MRH 1	MOHAVE	2006113438	S34-T36N-R5W
672	AMC375635	MRH 2	MOHAVE	2006113439	S34-T36N-R5W
673	AMC375636	OSE 1	MOHAVE	2006113440	S18-T35N-R4W S18-T35N-R5W
674	AMC375637	OSE 2	MOHAVE	2006113441	S18-T35N-R4W
675	AMC375638	OSE 3	MOHAVE	2006113442	S18-T35N-R4W
676	AMC375639	OSE 4	MOHAVE	2006113443	S18-T35N-R4W
677	AMC375640	OSE 5	MOHAVE	2006113444	S19-T35N-R4W
678	AMC375641	OSE 6	MOHAVE	2006113445	S19-T35N-R4W
679	AMC375958	BHT 1	MOHAVE	2006117857	S4-T35N-R5W
680	AMC375959	BHT 2	MOHAVE	2006117858	S4-T35N-R5W
681	AMC375960	HTN 1	MOHAVE	2006117859	S10-T35N-R5W
682	AMC375961	HTN 2	MOHAVE	2006117860	S10-T35N-R5W
683	AMC375962	NNE 1	MOHAVE	2006117861	S5-T35N-R5W
684	AMC375963	NNE 2	MOHAVE	2006117862	S5-T35N-R5W
685	AMC375964	OHT 1	MOHAVE	2006117855	S9-T35N-R5W
686	AMC375965	OHT 2	MOHAVE	2006117856	S9-T35N-R5W
687	AMC375966	POI 1	COCONINO	3415432	S14-T38N-R3W
688	AMC375967	POI 2	COCONINO	3415436	S15-T38N-R3W
689	AMC375968	POI 3	COCONINO	3415434	S15-T38N-R3W S14-T38N-R3W
690	AMC375969	POI 4	COCONINO	3415435	S15-T38N-R3W
691	AMC375970	POI 5	COCONINO	3415436	S15-T38N-R3W
692	AMC375971	RHT 1	MOHAVE	2006117853	S3-T35N-R5W
693	AMC375972	RHT 2	MOHAVE	2006117854	S3-T35N-R5W
694	AMC375973	RLF 1	MOHAVE	2006117863	S31-T36N-R5W
695	AMC375974	RLF 2	MOHAVE	2006117864	S31-T36N-R5W
696	AMC375975	RLF 3	MOHAVE	2006117865	S32-T36N-R5W
697	AMC375976	RLF 4	MOHAVE	2006117866	S31-T36N-R5W
698	AMC375977	RLF 5	MOHAVE	2006117867	S32-T36N-R5W
699	AMC375978	TWO 1	MOHAVE	2006117847	S11-T37N-R6W
700	AMC375979	TWO 2	MOHAVE	2006117848	S10-T37N-R6W
701	AMC375980	TWO 3	MOHAVE	2006117849	S10-T37N-R6W
702	AMC375981	TWO 4	MOHAVE	2006117850	S10-T37N-R6W



MAINTENANCE FEE PAYMENT.  
 Claimant Name: PATRICK HILLARD

RECEIVED  
 B.L.M. AZ STATE OFFICE  
 BLM  
 Date  
 Stamp 2007 AUG 17 A 9 27  
 PHOENIX, ARIZONA

Count	AMC Number	Claim Name	County	County Record	Sec-Twp-Rng
703	AMC375982	TWO 5	MOHAVE	2006117851	S10-T37N-R6W
704	AMC375983	TWO 6	MOHAVE	2006117852	S10-T37N-R6W
705	AMC376338	CRL 1	MOHAVE	2006120449	S3-T37N-R6W
706	AMC376339	CRL 2	MOHAVE	2006120450	S3-T37N-R6W
707	AMC376340	GTA 1	MOHAVE	2006120438	S11-T35N-R5W
708	AMC376341	GTA 2	MOHAVE	2006120439	S11-T35N-R5W
709	AMC376342	GTB 1	MOHAVE	2006120432	S15-T35N-R5W
710	AMC376343	GTB 2	MOHAVE	2006120433	S15-T35N-R5W
711	AMC376344	GTC 1	MOHAVE	2006120436	S10-T35N-R5W
712	AMC376345	GTC 2	MOHAVE	2006120437	S10-T35N-R5W
713	AMC376346	GTE 1	MOHAVE	2006120430	S19-T35N-R4W
714	AMC376347	GTE 2	MOHAVE	2006120431	S19-T35N-R4W
715	AMC376348	GTS 1	MOHAVE	2006120434	S24-T35N-R5W
716	AMC376349	GTS 2	MOHAVE	2006120435	S23-T35N-R5W
717	AMC376350	MFA 1	MOHAVE	2006120442	S2-T35N-R5W
718	AMC376351	MFA 2	MOHAVE	2006120443	S2-T35N-R5W
719	AMC376352	MFB 1	MOHAVE	2006120440	S12-T35N-R5W
720	AMC376353	MFB 2	MOHAVE	2006120441	S12-T35N-R5W
721	AMC376354	MFC 1	MOHAVE	2006120444	S2-T35N-R5W
722	AMC376355	MFC 2	MOHAVE	2006120445	S2-T35N-R5W
723	AMC376356	SS 4	MOHAVE	2006120446	S6-T35N-R4W
724	AMC376357	SS 5	MOHAVE	2006120447	S1-T35N-R4W
725	AMC376358	SS 6	MOHAVE	2006120448	S1-T35N-R4W
726	AMC377098	MY 1	MOHAVE	2007003046	S6-T38N-R4W
727	AMC377099	MY 2	MOHAVE	2007003047	S6-T38N-R4W
728	AMC377100	MY 3	MOHAVE	2007003048	S6-T38N-R4W
729	AMC377101	MY 4	MOHAVE	2007003049	S6-T38N-R4W
730	AMC377102	MY 5	MOHAVE	2007003050	S6-T38N-R4W
731	AMC377103	MY 6	MOHAVE	2007003051	S6-T38N-R4W
732	AMC377104	MY 7	MOHAVE	2007003052	S6-T38N-R4W
733	AMC377105	MY 8	MOHAVE	2007003053	S6-T38N-R4W
734	AMC377106	MY 9	MOHAVE	2007003054	S6-T38N-R4W
735	AMC377107	MY 10	MOHAVE	2007003055	S31-T39N-R4W
736	AMC377108	MY 11	MOHAVE	2007003056	S31-T39N-R4W
737	AMC377109	MY 12	MOHAVE	2007003057	S6-T38N-R4W
738	AMC377110	MY 13	MOHAVE	2007003058	S6-T38N-R4W
739	AMC377111	MY 14	MOHAVE	2007003059	S6-T38N-R4W
740	AMC377112	MY 15	MOHAVE	2007003060	S6-T38N-R4W

MAINTENANCE FEE PAYMENT  
 Claimant Name: PATRICK HILLARD

RECEIVED  
 B.L.M. AZ STATE OFFICE  
 BLM  
 Date  
 Stamp  
 2007 AUG 17 A 9 27  
 PHOENIX, ARIZONA

Count	AMC Number	Claim Name	County	County Record	Sec-Twp-Rng
741	AMC377113	MY 16	MOHAVE	2007003061	S6-T38N-R4W
742	AMC377114	MY 17	MOHAVE	2007003062	S6-T38N-R4W
743	AMC377115	MY 18	MOHAVE	2007003063	S6-T38N-R4W
744	AMC377116	MY 19	MOHAVE	2007003064	S6-T38N-R4W
745	AMC377117	MY 20	MOHAVE	2007003065	S6-T38N-R4W
746	AMC377118	MY 21	MOHAVE	2007003066	S6-T38N-R4W
747	AMC377119	MY 22	MOHAVE	2007003067	S6-T38N-R4W
748	AMC377120	MY 23	MOHAVE	2007003068	S6-T38N-R4W
749	AMC377121	MY 24	MOHAVE	2007003069	S6-T38N-R4W
750	AMC377122	MY 25	MOHAVE	2007003070	S6-T38N-R4W
751	AMC377123	MY 26	MOHAVE	2007003071	S6-T38N-R4W
752	AMC377124	MY 27	MOHAVE	2007003072	S6-T38N-R4W
753	AMC377125	SIB 1	MOHAVE	2007003076	S12-T37N-R5W
754	AMC377126	SIB 2	MOHAVE	2007003077	S12-T37N-R5W
755	AMC377127	SIB 3	MOHAVE	2007003078	S12-T37N-R5W
756	AMC377128	SIB 4	MOHAVE	2007003079	S12-T37N-R5W
757	AMC377129	SIB 6	MOHAVE	2007003080	S11-T37N-R5W S12-T37N-R5W
758	AMC377130	TRIP 1	MOHAVE	2007003073	S31-T39N-R4W
759	AMC377131	TRIP 2	MOHAVE	2007003074	S31-T39N-R4W
760	AMC377132	TRIP 3	MOHAVE	2007003075	S31-T39N-R4W
761	AMC377133	WON 1	MOHAVE	2007003081	S1-T38N-R5W S12-T38N-R5W
762	AMC377134	WON 2	MOHAVE	2007003082	S1-T38N-R5W S12-T38N-R5W
763	AMC377135	WON 3	MOHAVE	2007003083	S1-T38N-R5W S12-T38N-R5W
764	AMC377136	WON 4	MOHAVE	2007003084	S1-T38N-R5W S12-T38N-R5W
765	AMC377137	WON 5	MOHAVE	2007003085	S1-T38N-R5W
766	AMC377138	WON 6	MOHAVE	2007003086	S1-T38N-R5W
767	AMC377228	AH 14	MOHAVE	2007004029	S32-T36N-R5W
768	AMC377229	AH 16	MOHAVE	2007004030	S32-T36N-R5W
769	AMC377230	AH 18	MOHAVE	2007004031	S32-T36N-R5W
770	AMC377231	AI 13	MOHAVE	2007004032	S32-T36N-R5W
771	AMC377232	AI 15	MOHAVE	2007004033	S32-T36N-R5W
772	AMC377233	AI 17	MOHAVE	2007004034	S32-T36N-R5W
773	AMC377880	AB 68	MOHAVE	2007010680	S23-T35N-R5W S14-T35N-R5W
774	AMC377881	AB 70	MOHAVE	2007010681	S23-T35N-R5W

MAINTENANCE FEE PAYMENT  
 Claimant Name: PATRICK HILLARD

BLM  
 Date  
 Stamp

RECEIVED  
 B.L.M. AZ STATE OFFICE

2007 AUG 17 A 9 27

PHOENIX, ARIZONA

Count	AMC Number	Claim Name	County	County Record	Sec-Twp-Rng
					S14-T35N-R5W S13-T35N-R5W S24-T35N-R5W
775	AMC377882	AB 72	MOHAVE	2007010682	S24-T35N-R5W S13-T35N-R5W
776	AMC377883	AB 73	MOHAVE	2007010683	S24-T35N-R5W
777	AMC377884	AB 74	MOHAVE	2007010684	S24-T35N-R5W S13-T35N-R5W
778	AMC377885	AB 75	MOHAVE	2007010685	S24-T35N-R5W
779	AMC377886	AB 76	MOHAVE	2007010686	S24-T35N-R5W S13-T35N-R5W
780	AMC377887	AB 77	MOHAVE	2007010687	S24-T35N-R5W
781	AMC377888	AB 78	MOHAVE	2007010688	S24-T35N-R5W S13-T35N-R5W
782	AMC377889	AB 79	MOHAVE	2007010689	S24-T35N-R5W
783	AMC377890	AB 80	MOHAVE	2007010690	S24-T35N-R5W S13-T35N-R5W
784	AMC377891	AB 81	MOHAVE	2007010691	S24-T35N-R5W
785	AMC377892	AB 82	MOHAVE	2007010692	S24-T35N-R5W S13-T35N-R5W
786	AMC377893	AB 83	MOHAVE	2007010693	S24-T35N-R5W
787	AMC377894	AB 84	MOHAVE	2007010694	S24-T35N-R5W S13-T35N-R5W
788	AMC377895	AB 85	MOHAVE	2007010695	S24-T35N-R5W
789	AMC377896	AB 86	MOHAVE	2007010696	S24-T35N-R5W S13-T35N-R5W
790	AMC377897	AB 87	MOHAVE	2007010697	S19-T35N-R4W S24-T35N-R5W
791	AMC377898	AB 88	MOHAVE	2007010698	S19-T35N-R4W S18-T35N-R4W S24-T35N-R5W S13-T35N-R5W
792	AMC377899	AB 89	MOHAVE	2007010699	S19-T35N-R4W
793	AMC377900	AB 90	MOHAVE	2007010700	S19-T35N-R4W S18-T35N-R4W
794	AMC377901	AB 92	MOHAVE	2007010701	S19-T35N-R4W S18-T35N-R4W
795	AMC377902	AB 94	MOHAVE	2007010702	S19-T35N-R4W S18-T35N-R4W
796	AMC377903	AC 67	MOHAVE	2007010703	S14-T35N-R5W
797	AMC377904	AC 69	MOHAVE	2007010704	S14-T35N-R5W S13-T35N-R5W
798	AMC377905	AC 71	MOHAVE	2007010705	S13-T35N-R5W
799	AMC377906	AC 73	MOHAVE	2007010706	S13-T35N-R5W

MAINTENANCE FEE PAYMENT  
 Claimant Name: PATRICK HILLARD

RECEIVED  
 B.L.M. AZ STATE OFFICE  
 BLM  
 Date Stamp 2001 AUG 17 A 9 27  
 PHOENIX, ARIZONA

Count	AMC Number	Claim Name	County	County Record	Sec-Twp-Rng
800	AMC377907	AC 75	MOHAVE	2007010707	S13-T35N-R5W
801	AMC377908	AC 77	MOHAVE	2007010708	S13-T35N-R5W
802	AMC377909	AC 79	MOHAVE	2007010709	S13-T35N-R5W.
803	AMC377910	AC 81	MOHAVE	2007010710	S13-T35N-R5W
804	AMC377911	AC 83	MOHAVE	2007010711	S13-T35N-R5W
805	AMC377912	AC 85	MOHAVE	2007010712	S13-T35N-R5W
806	AMC377913	AC 87	MOHAVE	2007010713	S13-T35N-R5W S18-T35N-R4W
807	AMC377914	AC 89	MOHAVE	2007010714	S18-T35N-R4W
808	AMC377915	AC 91	MOHAVE	2007010715	S18-T35N-R4W
809	AMC377916	AC 93	MOHAVE	2007010716	S18-T35N-R4W
810	AMC377917	AC 95	MOHAVE	2007010717	S18-T35N-R4W
811	AMC377918	AD 49	MOHAVE	2007010718	S10-T35N-R5W S15-T35N-R5W
812	AMC377919	AD 50	MOHAVE	2007010719	S10-T35N-R5W
813	AMC377920	AD 51	MOHAVE	2007010720	S10-T35N-R5W S15-T35N-R5W
814	AMC377921	AD 52	MOHAVE	2007010721	S10-T35N-R5W
815	AMC377922	AD 53	MOHAVE	2007010722	S11-T35N-R5W S14-T35N-R5W
816	AMC377923	AD 54	MOHAVE	2007010723	S11-T35N-R5W S10-T35N-R5W
817	AMC377924	AD 55	MOHAVE	2007010724	S11-T35N-R5W S14-T35N-R5W
818	AMC377925	AD 56	MOHAVE	2007010725	S11-T35N-R5W
819	AMC377926	AD 57	MOHAVE	2007010726	S11-T35N-R5W S14-T35N-R5W
820	AMC377927	AD 58	MOHAVE	2007010727	S11-T35N-R5W
821	AMC377928	AD 59	MOHAVE	2007010728	S11-T35N-R5W S14-T35N-R5W
822	AMC377929	AD 60	MOHAVE	2007010729	S11-T35N-R5W
823	AMC377930	AD 61	MOHAVE	2007010730	S11-T35N-R5W S14-T35N-R5W
824	AMC377931	AD 62	MOHAVE	2007010731	S11-T35N-R5W
825	AMC377932	AE 49	MOHAVE	2007010732	S10-T35N-R5W
826	AMC377933	AE 50	MOHAVE	2007010733	S10-T35N-R5W
827	AMC377934	AE 51	MOHAVE	2007010734	S10-T35N-R5W
828	AMC377935	AE 52	MOHAVE	2007010735	S10-T35N-R5W
829	AMC377936	AE 53	MOHAVE	2007010736	S11-T35N-R5W S10-T35N-R5W
830	AMC377937	AE 54	MOHAVE	2007010737	S11-T35N-R5W S10-T35N-R5W

MAINTENANCE FEE PAYMENT  
 Claimant Name: PATRICK HILLARD

RECEIVED  
 B.L.M. AZ STATE OFFICE

BLM  
 Date  
 Stamp

2007 AUG 17 A 9 28

PHOENIX, ARIZONA

Count	AMC Number	Claim Name	County	County Record	Sec-Twp-Rng
831	AMC377938	AE 55	MOHAVE	2007010738	S11-T35N-R5W
832	AMC377939	AE 56	MOHAVE	2007010739	S11-T35N-R5W
833	AMC377940	AE 57	MOHAVE	2007010740	S11-T35N-R5W
834	AMC377941	AE 58	MOHAVE	2007010741	S11-T35N-R5W
835	AMC377942	AE 59	MOHAVE	2007010742	S11-T35N-R5W
836	AMC377943	AE 60	MOHAVE	2007010743	S11-T35N-R5W
837	AMC377944	AE 61	MOHAVE	2007010744	S11-T35N-R5W
838	AMC377945	AE 62	MOHAVE	2007010745	S11-T35N-R5W
839	AMC377946	AF 51	MOHAVE	2007010600	S10-T35N-R5W S3-T35N-R5W
840	AMC377947	AF 53	MOHAVE	2007010601	S10-T35N-R5W S3-T35N-R5W S2-T35N-R5W S11-T35N-R5W
841	AMC377948	AF 55	MOHAVE	2007010602	S11-T35N-R5W S2-T35N-R5W
842	AMC377949	AF 57	MOHAVE	2007010603	S11-T35N-R5W S2-T35N-R5W
843	AMC377950	AE 72	MOHAVE	2007010604	S12-T35N-R5W
844	AMC377951	AE 74	MOHAVE	2007010605	S12-T35N-R5W
845	AMC377952	AE 75	MOHAVE	2007010606	S12-T35N-R5W
846	AMC377953	AE 76	MOHAVE	2007010607	S12-T35N-R5W
847	AMC377954	AE 77	MOHAVE	2007010608	S12-T35N-R5W
848	AMC377955	AE 78	MOHAVE	2007010609	S12-T35N-R5W
849	AMC377956	AE 20	MOHAVE	2007010610	S9-T35N-R5W
850	AMC377957	AE 22	MOHAVE	2007010611	S9-T35N-R5W
851	AMC377958	AE 24	MOHAVE	2007010612	S9-T35N-R5W
852	AMC377959	AE 26	MOHAVE	2007010613	S9-T35N-R5W
853	AMC377960	AF 19	MOHAVE	2007010614	S9-T35N-R5W S4-T35N-R5W
854	AMC377961	AF 20	MOHAVE	2007010615	S4-T35N-R5W
855	AMC377962	AF 21	MOHAVE	2007010616	S9-T35N-R5W S4-T35N-R5W
856	AMC377963	AF 22	MOHAVE	2007010617	S4-T35N-R5W
857	AMC377964	AF 23	MOHAVE	2007010618	S9-T35N-R5W S4-T35N-R5W
858	AMC377965	AF 24	MOHAVE	2007010619	S4-T35N-R5W
859	AMC377966	AF 25	MOHAVE	2007010620	S9-T35N-R5W S4-T35N-R5W
860	AMC377967	AF 26	MOHAVE	2007010621	S4-T35N-R5W
861	AMC377968	AH 2	MOHAVE	2007010646	S32-T36N-R5W

MAINTENANCE FEE PAYMENT  
 Claimant Name: PATRICK HILLARD

RECEIVED  
 B.L.M. AZ STATE OFFICE  
 BLM  
 Date  
 Stamp 2007 AUG 17 A 9 28

PHOENIX, ARIZONA

Count	AMC Number	Claim Name	County	County Record	Sec-Twp-Rng
862	AMC377989	AH 4	MOHAVE	2007010647	S32-T36N-R5W
863	AMC377970	AH 6	MOHAVE	2007010648	S32-T36N-R5W
864	AMC377971	AH 8	MOHAVE	2007010649	S32-T36N-R5W
865	AMC377972	AH 10	MOHAVE	2007010650	S32-T36N-R5W
866	AMC377973	AH 12	MOHAVE	2007010651	S32-T36N-R5W
867	AMC377974	AH 20	MOHAVE	2007010652	S33-T36N-R5W
868	AMC377975	AI 11	MOHAVE	2007010653	S32-T36N-R5W
869	AMC377976	AI 14	MOHAVE	2007010654	S32-T36N-R5W S29-T36N-R5W
870	AMC377977	AI 16	MOHAVE	2007010655	S32-T36N-R5W S29-T36N-R5W
871	AMC377978	AI 18	MOHAVE	2007010656	S32-T36N-R5W S29-T36N-R5W
872	AMC377979	AI 19	MOHAVE	2007010657	S33-T36N-R5W
873	AMC377980	AI 21	MOHAVE	2007010658	S33-T36N-R5W
874	AMC377981	AI 61	MOHAVE	2007010622	S35-T36N-R5W
875	AMC377982	AI 62	MOHAVE	2007010623	S35-T36N-R5W S26-T36N-R5W
876	AMC377983	AI 63	MOHAVE	2007010624	S35-T36N-R5W
877	AMC377984	AI 64	MOHAVE	2007010625	S35-T36N-R5W S26-T36N-R5W
878	AMC377985	AI 65	MOHAVE	2007010626	S35-T36N-R5W
879	AMC377986	AI 66	MOHAVE	2007010627	S35-T36N-R5W S26-T36N-R5W
880	AMC377987	AI 67	MOHAVE	2007010628	S35-T36N-R5W
881	AMC377988	AI 68	MOHAVE	2007010629	S35-T36N-R5W S26-T36N-R5W
882	AMC377989	AJ 2	MOHAVE	2007010638	S29-T36N-R5W
883	AMC377990	AJ 4	MOHAVE	2007010639	S29-T36N-R5W
884	AMC377991	AJ 6	MOHAVE	2007010640	S29-T36N-R5W
885	AMC377992	AJ 13	MOHAVE	2007010659	S29-T36N-R5W
886	AMC377993	AJ 14	MOHAVE	2007010660	S29-T36N-R5W
887	AMC377994	AJ 15	MOHAVE	2007010661	S29-T36N-R5W
888	AMC377995	AJ 16	MOHAVE	2007010662	S29-T36N-R5W
889	AMC377996	AJ 17	MOHAVE	2007010663	S29-T36N-R5W
890	AMC377997	AJ 18	MOHAVE	2007010664	S29-T36N-R5W
891	AMC377998	AJ 20	MOHAVE	2007010665	S28-T36N-R5W
892	AMC377999	AJ 22	MOHAVE	2007010666	S28-T36N-R5W
893	AMC378000	AJ 24	MOHAVE	2007010667	S28-T36N-R5W
894	AMC378001	AJ 65	MOHAVE	2007010630	S26-T36N-R5W

MAINTENANCE FEE PAYMENT  
 Claimant Name: PATRICK HILLARD

RECEIVED  
 B.L.M. AZ STATE OFFICE  
 BLM  
 Date Stamp 2007 AUG 17 A 9 28  
 PHOENIX, ARIZONA

Count	AMC Number	Claim Name	County	County Record	Sec-Twp-Rng
895	AMC378002	AJ 66	MOHAVE	2007010631	S26-T36N-R5W
896	AMC378003	AJ 67	MOHAVE	2007010632	S26-T36N-R5W
897	AMC378004	AJ 68	MOHAVE	2007010633	S26-T36N-R5W
898	AMC378005	AJ 69	MOHAVE	2007010634	S26-T36N-R5W
899	AMC378006	AJ 70	MOHAVE	2007010635	S26-T36N-R5W
900	AMC378007	AJ 71	MOHAVE	2007010636	S25-T36N-R5W
901	AMC378008	AJ 72	MOHAVE	2007010637	S26-T36N-R5W S25-T36N-R5W
902	AMC378009	AK 1	MOHAVE	2007010641	S29-T36N-R5W S30-T36N-R5W
903	AMC378010	AK 3	MOHAVE	2007010642	S29-T36N-R5W
904	AMC378011	AK 5	MOHAVE	2007010643	S29-T36N-R5W
905	AMC378012	AK 13	MOHAVE	2007010668	S29-T36N-R5W
906	AMC378013	AK 14	MOHAVE	2007010669	S29-T36N-R5W S20-T36N-R5W
907	AMC378014	AK 15	MOHAVE	2007010670	S29-T36N-R5W
908	AMC378015	AK 16	MOHAVE	2007010671	S29-T36N-R5W S20-T36N-R5W
909	AMC378016	AK 17	MOHAVE	2007010672	S29-T36N-R5W
910	AMC378017	AK 18	MOHAVE	2007010673	S29-T36N-R5W S20-T36N-R5W
911	AMC378018	AK 19	MOHAVE	2007010674	S29-T36N-R5W S28-T36N-R5W
912	AMC378019	AK 20	MOHAVE	2007010675	S29-T36N-R5W S28-T36N-R5W S20-T36N-R5W S21-T36N-R5W
913	AMC378020	AK 21	MOHAVE	2007010676	S28-T36N-R5W
914	AMC378021	AK 22	MOHAVE	2007010677	S28-T36N-R5W S21-T36N-R5W
915	AMC378022	AK 23	MOHAVE	2007010678	S28-T36N-R5W
916	AMC378023	AK 24	MOHAVE	2007010679	S28-T36N-R5W
917	AMC378024	LR 11	MOHAVE	2007010644	S30-T36N-R5W
918	AMC378025	LR 12	MOHAVE	2007010645	S30-T36N-R5W
919	AMC378026	SVN 73	MOHAVE	2007010746	S14-T38N-R5W
920	AMC378027	SVN 74	MOHAVE	2007010747	S14-T38N-R5W
921	AMC378028	SVN 75	MOHAVE	2007010748	S23-T38N-R5W S14-T35N-R5W
922	AMC378029	SVN 76	MOHAVE	2007010749	S14-T35N-R5W S23-T38N-R5W
923	AMC378030	SVN 77	MOHAVE	2007010750	S23-T38N-R5W
924	AMC378031	SVN 78	MOHAVE	2007010751	S23-T38N-R5W



MAINTENANCE FEE PAYMENT  
 Claimant Name: PATRICK HILLARD

RECEIVED  
 BLM B.L.M. AZ STATE OFFICE  
 Date  
 Stamp 2007 AUG 17 A 9 28

PHOENIX, ARIZONA

Count	AMC Number	Claim Name	County	County Record	Sec-Twp-Rng
925	AMC378032	SVN 79	MOHAVE	2007010752	S23-T38N-R5W
926	AMC378033	SVN 80	MOHAVE	2007010753	S23-T38N-R5W
927	AMC378034	SVN 81	MOHAVE	2007010754	S23-T38N-R5W
928	AMC378035	SVN 82	MOHAVE	2007010755	S23-T38N-R5W
929	AMC378036	SVN 83	MOHAVE	2007010756	S23-T38N-R5W
930	AMC378037	SVN 84	MOHAVE	2007010757	S23-T38N-R5W
931	AMC378038	SVN 85	MOHAVE	2007010758	S23-T38N-R5W
932	AMC378039	SVN 86	MOHAVE	2007010759	S23-T38N-R5W
933	AMC378040	SVN 87	MOHAVE	2007010760	S23-T38N-R5W
934	AMC378041	SVN 88	MOHAVE	2007010761	S23-T38N-R5W
935	AMC378042	SVN 89	MOHAVE	2007010762	S14-T38N-R5W
936	AMC378043	SVN 90	MOHAVE	2007010763	S14-T38N-R5W S13-T38N-R5W
937	AMC378044	SVN 91	MOHAVE	2007010764	S14-T38N-R5W S23-T38N-R5W
938	AMC378045	SVN 92	MOHAVE	2007010765	S14-T38N-R5W S23-T38N-R5W S24-T38N-R5W S13-T38N-R5W
939	AMC378046	SVN 93	MOHAVE	2007010766	S23-T38N-R5W
940	AMC378047	SVN 94	MOHAVE	2007010767	S23-T38N-R5W S24-T38N-R5W
941	AMC378048	SVN 95	MOHAVE	2007010768	S23-T38N-R5W
942	AMC378049	SVN 96	MOHAVE	2007010769	S23-T38N-R5W S24-T38N-R5W
943	AMC378050	SVN 97	MOHAVE	2007010770	S23-T38N-R5W
944	AMC378051	SVN 98	MOHAVE	2007010771	S23-T38N-R5W S24-T38N-R5W
945	AMC378052	SVN 99	MOHAVE	2007010772	S23-T38N-R5W
946	AMC378053	SVN 100	MOHAVE	2007010773	S23-T38N-R5W S24-T38N-R5W
947	AMC378054	SVN 101	MOHAVE	2007010774	S23-T38N-R5W
948	AMC378055	SVN 102	MOHAVE	2007010775	S23-T38N-R5W S24-T38N-R5W
949	AMC378056	SVN 103	MOHAVE	2007010776	S23-T38N-R5W
950	AMC378057	SVN 104	MOHAVE	2007010777	S23-T38N-R5W S24-T38N-R5W
951	AMC378058	SVN 105	MOHAVE	2007010778	S13-T38N-R5W
952	AMC378059	SVN 106	MOHAVE	2007010779	S13-T38N-R5W
953	AMC378060	SVN 107	MOHAVE	2007010780	S13-T38N-R5W S24-T38N-R5W
954	AMC378061	SVN 108	MOHAVE	2007010781	S13-T38N-R5W

MAINTENANCE FEE PAYMENT  
 Claimant Name: PATRICK HILLARD

RECEIVED  
 BLM B.L.M. AZ STATE OFFICE  
 Date  
 Stamp 2007 AUG 17 A 9:28

PHOENIX, ARIZONA

Count	AMC Number	Claim Name	County	County Record	Sec-Twp-Rng
					S24-T38N-R5W
955	AMC378062	SVN 109	MOHAVE	2007010782	S24-T38N-R5W
956	AMC378063	SVN 110	MOHAVE	2007010783	S24-T38N-R5W
957	AMC378064	SVN 111	MOHAVE	2007010784	S24-T38N-R5W
958	AMC378065	SVN 112	MOHAVE	2007010785	S24-T38N-R5W
959	AMC378066	SVN 113	MOHAVE	2007010786	S24-T38N-R5W
960	AMC378067	SVN 114	MOHAVE	2007010787	S24-T38N-R5W
961	AMC378068	SVN 115	MOHAVE	2007010788	S24-T38N-R5W
962	AMC378069	SVN 116	MOHAVE	2007010789	S24-T38N-R5W
963	AMC378070	SVN 117	MOHAVE	2007010790	S24-T38N-R5W
964	AMC378071	SVN 118	MOHAVE	2007010791	S24-T38N-R5W
965	AMC378072	SVN 119	MOHAVE	2007010792	S24-T38N-R5W
966	AMC378073	SVN 120	MOHAVE	2007010793	S24-T38N-R5W
967	AMC378074	SVN 121	MOHAVE	2007010794	S13-T38N-R5W S18-T38N-R4W
968	AMC378075	SVN 122	MOHAVE	2007010795	S18-T38N-R4W
969	AMC378076	SVN 123	MOHAVE	2007010796	S13-T38N-R5W S24-T38N-R5W S18-T38N-R4W
970	AMC378077	SVN 124	MOHAVE	2007010797	S18-T38N-R4W S19-T38N-R4W
971	AMC378078	SVN 125	MOHAVE	2007010798	S24-T38N-R5W S19-T38N-R4W
972	AMC378079	SVN 126	MOHAVE	2007010799	S19-T38N-R4W
973	AMC378080	SVN 127	MOHAVE	2007010800	S24-T38N-R5W S19-T38N-R4W
974	AMC378081	SVN 128	MOHAVE	2007010801	S19-T38N-R4W
975	AMC378082	SVN 129	MOHAVE	2007010802	S24-T38N-R5W S19-T38N-R4W
976	AMC378083	SVN 130	MOHAVE	2007010803	S19-T38N-R4W
977	AMC378084	SVN 131	MOHAVE	2007010804	S24-T38N-R5W S19-T38N-R4W
978	AMC378085	SVN 132	MOHAVE	2007010805	S19-T38N-R4W
979	AMC378086	SVN 133	MOHAVE	2007010806	S24-T38N-R5W S19-T38N-R4W
980	AMC378087	SVN 134	MOHAVE	2007010807	S19-T38N-R4W
981	AMC378088	SVN 135	MOHAVE	2007010808	S24-T38N-R5W S19-T38N-R4W
982	AMC378089	SVN 136	MOHAVE	2007010809	S19-T38N-R4W
983	AMC378090	SVN 137	MOHAVE	2007010810	S18-T38N-R4W
984	AMC378091	SVN 138	MOHAVE	2007010811	S18-T38N-R4W

MAINTENANCE FEE PAYMENT  
 Claimant Name: PATRICK HILLARD

RECEIVED  
 B.L.M. AZ STATE OFFICE  
 BLM  
 Date  
 Stamp 2007 AUG 17 A 9:28

PHOENIX, ARIZONA

Count	AMC Number	Claim Name	County	County Record	Sec-Twp-Rng
985	AMC378092	SVN 139	MOHAVE	2007010812	S18-T38N-R4W
986	AMC378183	BA 105	MOHAVE	2007011152	S30-T38N-R4W S31-T38N-R4W
987	AMC378184	BA 106	MOHAVE	2007011153	S30-T38N-R4W
988	AMC378185	BA 107	MOHAVE	2007011154	S30-T38N-R4W S31-T38N-R4W S32-T38N-R4W S29-T38N-R4W
989	AMC378186	BA 108	MOHAVE	2007011155	S30-T38N-R4W
990	AMC378187	BA 109	MOHAVE	2007011156	S29-T38N-R4W
991	AMC378188	BA 110	MOHAVE	2007011157	S29-T38N-R4W
992	AMC378189	BA 111	MOHAVE	2007011158	S29-T38N-R4W
993	AMC378190	BA 112	MOHAVE	2007011159	S29-T38N-R4W
994	AMC378191	BA 113	MOHAVE	2007011160	S29-T38N-R4W
995	AMC378192	BA 114	MOHAVE	2007011161	S29-T38N-R4W
996	AMC378193	BB 107	MOHAVE	2007011162	S30-T38N-R4W
997	AMC378194	BB 109	MOHAVE	2007011163	S29-T38N-R4W
998	AMC378195	BB 110	MOHAVE	2007011164	S29-T38N-R4W
999	AMC378196	BB 111	MOHAVE	2007011165	S29-T38N-R4W
1000	AMC378197	BB 112	MOHAVE	2007011166	S29-T38N-R4W
1001	AMC378198	BB 113	MOHAVE	2007011167	S29-T38N-R4W
1002	AMC378199	BB 114	MOHAVE	2007011168	S29-T38N-R4W
1003	AMC378200	BB 116	MOHAVE	2007011169	S29-T38N-R4W
1004	AMC378201	BB 118	MOHAVE	2007011170	S29-T38N-R4W
1005	AMC378202	BB 120	MOHAVE	2007011171	S29-T38N-R4W
1006	AMC378203	BE 42	MOHAVE	2007011112	S15-T38N-R5W
1007	AMC378204	BE 44	MOHAVE	2007011113	S15-T38N-R5W
1008	AMC378205	BE 46	MOHAVE	2007011114	S15-T38N-R5W
1009	AMC378206	BF 21	MOHAVE	2007011115	S16-T38N-R5W
1010	AMC378207	BF 22	MOHAVE	2007011116	S16-T38N-R5W S9-T38N-R5W S17-T38N-R5W S8-T38N-R5W
1011	AMC378208	BF 23	MOHAVE	2007011117	S16-T38N-R5W
1012	AMC378209	BF 24	MOHAVE	2007011118	S16-T38N-R5W S9-T38N-R5W
1013	AMC378210	BF 25	MOHAVE	2007011119	S16-T38N-R5W
1014	AMC378211	BF 26	MOHAVE	2007011120	S16-T38N-R5W S9-T38N-R5W
1015	AMC378212	BF 27	MOHAVE	2007011121	S16-T38N-R5W
1016	AMC378213	BF 28	MOHAVE	2007011122	S16-T38N-R5W

MAINTENANCE FEE PAYMENT  
 Claimant Name: PATRICK HILLARD

RECEIVED  
 B.L.M. AZ STATE OFFICE  
 BLM  
 Date Stamp 2007 AUG 17 A 9 28  
 PHOENIX, ARIZONA

Count	AMC Number	Claim Name	County	County Record	Sec-Twp-Rng
					S9-T38N-R5W
1017	AMC378214	BF 33	MOHAVE	2007011123	S16-T38N-R5W
1018	AMC378215	BF 34	MOHAVE	2007011124	S16-T38N-R5W S9-T38N-R5W
1019	AMC378216	BF 35	MOHAVE	2007011125	S16-T38N-R5W
1020	AMC378217	BF 36	MOHAVE	2007011126	S16-T38N-R5W S9-T38N-R5W
1021	AMC378218	BF 37	MOHAVE	2007011127	S16-T38N-R5W
1022	AMC378219	BF 38	MOHAVE	2007011128	S16-T38N-R5W S9-T38N-R5W
1023	AMC378220	BF 39	MOHAVE	2007011129	S15-T38N-R5W S16-T38N-R5W
1024	AMC378221	BF 40	MOHAVE	2007011130	S15-T38N-R5W S10-T38N-R5W S9-T38N-R5W S16-T38N-R5W
1025	AMC378222	BF 41	MOHAVE	2007011131	S15-T38N-R5W
1026	AMC378223	BF 42	MOHAVE	2007011132	S15-T38N-R5W S10-T38N-R5W
1027	AMC378224	BF 43	MOHAVE	2007011133	S15-T38N-R5W
1028	AMC378225	BF 44	MOHAVE	2007011134	S15-T38N-R5W S10-T38N-R5W
1029	AMC378226	BF 45	MOHAVE	2007011135	S15-T38N-R5W
1030	AMC378227	BF 46	MOHAVE	2007011136	S15-T38N-R5W S10-T38N-R5W
1031	AMC378228	BG 3	MOHAVE	2007011149	S7-T38N-R5W S8-T38N-R5W
1032	AMC378229	BG 5	MOHAVE	2007011150	S8-T38N-R5W
1033	AMC378230	BG 7	MOHAVE	2007011151	S8-T38N-R5W
1034	AMC378231	BG 21	MOHAVE	2007011137	S9-T38N-R5W S8-T38N-R5W
1035	AMC378232	BG 23	MOHAVE	2007011138	S9-T38N-R5W
1036	AMC378233	BG 24	MOHAVE	2007011139	S9-T38N-R5W
1037	AMC378234	BG 25	MOHAVE	2007011140	S9-T38N-R5W
1038	AMC378235	BG 26	MOHAVE	2007011141	S9-T38N-R5W
1039	AMC378236	BG 27	MOHAVE	2007011142	S9-T38N-R5W
1040	AMC378237	BG 28	MOHAVE	2007011143	S9-T38N-R5W
1041	AMC378238	BG 29	MOHAVE	2007011144	S9-T38N-R5W
1042	AMC378239	BG 30	MOHAVE	2007011145	S9-T38N-R5W
1043	AMC378240	BG 41	MOHAVE	2007011146	S10-T38N-R5W
1044	AMC378241	BG 43	MOHAVE	2007011147	S10-T38N-R5W
1045	AMC378242	BG 45	MOHAVE	2007011148	S10-T38N-R5W

MAINTENANCE FEE PAYMENT  
 Claimant Name: PATRICK HILLARD

RECEIVED  
 B.L.M. AZ STATE OFFICE  
 BLM  
 Date  
 Stamp  
 2007 AUG 17 A 9:28  
 PHOENIX, ARIZONA

Count	AMC Number	Claim Name	County	County Record	Sec-Twp-Rng
1046	AMC378243	BG 57	MOHAVE	2007011102	S11-T38N-R5W
1047	AMC378244	BG 58	MOHAVE	2007011103	S11-T38N-R5W
1048	AMC378245	BG 59	MOHAVE	2007011104	S11-T38N-R5W
1049	AMC378246	BG 60	MOHAVE	2007011105	S11-T38N-R5W
1050	AMC378247	BG 61	MOHAVE	2007011106	S11-T38N-R5W
1051	AMC378248	BG 62	MOHAVE	2007011107	S11-T38N-R5W
1052	AMC378249	BG 63	MOHAVE	2007011108	S11-T38N-R5W
1053	AMC378250	BG 64	MOHAVE	2007011109	S11-T38N-R5W
1054	AMC378251	BG 65	MOHAVE	2007011110	S11-T38N-R5W
1055	AMC378252	BG 66	MOHAVE	2007011111	S11-T38N-R5W
1056	AMC378256	AF 33	MOHAVE	2007011799	S9-T35N-R5W
1057	AMC378257	AF 34	MOHAVE	2007011800	S4-T35N-R5W
1058	AMC378258	AF 35	MOHAVE	2007011801	S3-T35N-R5W
1059	AMC378259	AF 36	MOHAVE	2007011802	S3-T35N-R5W
1060	AMC378260	AF 37	MOHAVE	2007011803	S3-T35N-R5W
1061	AMC378261	AF 38	MOHAVE	2007011804	S3-T35N-R5W
1062	AMC378262	AG 36	MOHAVE	2007011768	S4-T35N-R5W
1063	AMC378263	AG 38	MOHAVE	2007011769	S3-T35N-R5W
1064	AMC378264	AG 40	MOHAVE	2007011770	S3-T35N-R5W
1065	AMC378265	AG 42	MOHAVE	2007011771	S3-T35N-R5W S34-T36N-R5W
1066	AMC378266	AG 50	MOHAVE	2007011772	S3-T35N-R5W S34-T36N-R5W
1067	AMC378267	AG 52	MOHAVE	2007011773	S3-T35N-R5W S34-T36N-R5W
1068	AMC378268	AH 35	MOHAVE	2007011774	S33-T36N-R5W S34-T36N-R5W
1069	AMC378269	AH 37	MOHAVE	2007011775	S34-T36N-R5W
1070	AMC378270	AH 39	MOHAVE	2007011776	S34-T36N-R5W
1071	AMC378271	AH 41	MOHAVE	2007011777	S34-T36N-R5W
1072	AMC378272	AH 42	MOHAVE	2007011778	S34-T36N-R5W
1073	AMC378273	AH 43	MOHAVE	2007011779	S34-T36N-R5W
1074	AMC378274	AH 44	MOHAVE	2007011780	S34-T36N-R5W
1075	AMC378275	AH 45	MOHAVE	2007011781	S34-T36N-R5W
1076	AMC378276	AH 46	MOHAVE	2007011782	S34-T36N-R5W
1077	AMC378277	AH 47	MOHAVE	2007011784	S34-T36N-R5W
1078	AMC378278	AH 48	MOHAVE	2007011783	S34-T36N-R5W
1079	AMC378279	AH 49	MOHAVE	2007011785	S34-T36N-R5W
1080	AMC378280	AH 50	MOHAVE	2007011786	S34-T36N-R5W

MAINTENANCE FEE PAYMENT  
 Claimant Name: PATRICK HILLARD

RECEIVED  
 B.L.M. AZ STATE OFFICE  
 BLM  
 Date Stamp 2007 AUG 17 A 9:29  
 PHOENIX, ARIZONA

Count	AMC Number	Claim Name	County	County Record	Sec-Twp-Rng
1081	AMC378281	AH 51	MOHAVE	2007011787	S34-T36N-R5W
1082	AMC378282	AH 52	MOHAVE	2007011788	S34-T36N-R5W
1083	AMC378283	AH 54	MOHAVE	2007011789	S35-T36N-R5W
1084	AMC378284	AH 56	MOHAVE	2007011790	S35-T36N-R5W
1085	AMC378285	AI 38	MOHAVE	2007011791	S34-T36N-R5W S27-T36N-R5W
1086	AMC378286	AI 40	MOHAVE	2007011792	S34-T36N-R5W S27-T36N-R5W
1087	AMC378287	AI 41	MOHAVE	2007011793	S34-T36N-R5W
1088	AMC378288	AI 42	MOHAVE	2007011794	S34-T36N-R5W S27-T36N-R5W
1089	AMC378289	AI 43	MOHAVE	2007011795	S34-T36N-R5W
1090	AMC378290	AI 44	MOHAVE	2007011796	S34-T36N-R5W
1091	AMC378291	AI 45	MOHAVE	2007011797	S34-T36N-R5W
1092	AMC378292	AI 46	MOHAVE	2007011798	S34-T36N-R5W
1093	AMC378293	AI 92	MOHAVE	2007011750	S31-T36N-R4W
1094	AMC378294	AI 94	MOHAVE	2007011751	S30-T36N-R4W
1095	AMC378295	AJ 26	MOHAVE	2007011740	S28-T36N-R5W
1096	AMC378296	AJ 28	MOHAVE	2007011741	S28-T36N-R5W
1097	AMC378297	AJ 30	MOHAVE	2007011742	S28-T36N-R5W
1098	AMC378298	AJ 32	MOHAVE	2007011743	S28-T36N-R5W
1099	AMC378299	AJ 34	MOHAVE	2007011744	S28-T36N-R5W
1100	AMC378300	AJ 91	MOHAVE	2007011752	S30-T36N-R4W
1101	AMC378301	AJ 92	MOHAVE	2007011753	S30-T36N-R4W
1102	AMC378302	AJ 93	MOHAVE	2007011754	S30-T36N-R4W
1103	AMC378303	AJ 94	MOHAVE	2007011755	S30-T36N-R4W
1104	AMC378304	AJ 95	MOHAVE	2007011756	S30-T36N-R4W
1105	AMC378305	AJ 96	MOHAVE	2007011757	S30-T36N-R4W
1106	AMC378306	AJ 97	MOHAVE	2007011758	S30-T36N-R4W
1107	AMC378307	AJ 98	MOHAVE	2007011759	S30-T36N-R4W
1108	AMC378308	AJ 99	MOHAVE	2007011760	S30-T36N-R4W
1109	AMC378309	AJ 100	MOHAVE	2007011761	S30-T36N-R4W
1110	AMC378310	AJ 101	MOHAVE	2007011762	S30-T36N-R4W
1111	AMC378311	AJ 102	MOHAVE	2007011763	S30-T36N-R4W
1112	AMC378312	AJ 103	MOHAVE	2007011764	S30-T36N-R4W
1113	AMC378313	AJ 104	MOHAVE	2007011765	S30-T36N-R4W
1114	AMC378314	AJ 105	MOHAVE	2007011766	S30-T36N-R4W
1115	AMC378315	AJ 106	MOHAVE	2007011767	S30-T36N-R4W
1116	AMC378316	AK 25	MOHAVE	2007011745	S28-T36N-R5W

MAINTENANCE FEE PAYMENT  
 Claimant Name: PATRICK HILLARD

RECEIVED  
 B.L.M. AZ STATE OFFICE  
 BLM  
 Date  
 Stamp 2007 AUG 17 A 9 29  
 PHOENIX, ARIZONA

Count	AMC Number	Claim Name	County	County Record	Sec-Twp-Rng
1117	AMC378317	AK 27	MOHAVE	2007011746	S28-T36N-R5W
1118	AMC378318	AK 29	MOHAVE	2007011747	S28-T36N-R5W
1119	AMC378319	AK 31	MOHAVE	2007011748	S28-T36N-R5W
1120	AMC378320	AK 33	MOHAVE	2007011749	S28-T36N-R5W
1121	AMC378321	DK 49	COCONINO	3424587	S5-T39N-R2W
1122	AMC378322	DK 50	COCONINO	3424588	S5-T39N-R2W
1123	AMC378323	DK 51	COCONINO	3424589	S5-T39N-R2W
1124	AMC378324	DK 52	COCONINO	3424590	S5-T39N-R2W
1125	AMC378325	DK 53	COCONINO	3424591	S4-T39N-R2W S5-T39N-R2W
1126	AMC378326	DK 54	COCONINO	3424592	S4-T39N-R2W S5-T39N-R2W
1127	AMC378327	DK 55	COCONINO	3424593	S4-T39N-R2W
1128	AMC378328	DK 56	COCONINO	3424594	S4-T39N-R2W
1129	AMC378329	DK 57	COCONINO	3424595	S4-T39N-R2W
1130	AMC378330	DK 58	COCONINO	3424596	S4-T39N-R2W
1131	AMC378331	DK 59	COCONINO	3424597	S4-T39N-R2W
1132	AMC378332	DK 60	COCONINO	3424598	S4-T39N-R2W
1133	AMC378333	DK 61	COCONINO	3424599	S4-T39N-R2W
1134	AMC378334	DK 62	COCONINO	3424600	S4-T39N-R2W
1135	AMC378335	DK 63	COCONINO	3424601	S4-T39N-R2W
1136	AMC378336	DK 64	COCONINO	3424602	S4-T39N-R2W
1137	AMC378337	DK 65	COCONINO	3424603	S4-T39N-R2W
1138	AMC378338	DK 66	COCONINO	3424604	S4-T39N-R2W
1139	AMC378339	DK 67	COCONINO	3424605	S4-T39N-R2W
1140	AMC378340	DK 68	COCONINO	3424606	S4-T39N-R2W
1141	AMC378341	DK 69	COCONINO	3424607	S4-T39N-R2W
1142	AMC378342	DK 70	COCONINO	3424608	S4-T39N-R2W
1143	AMC378343	DK 71	COCONINO	3424609	S3-T39N-R2W
1144	AMC378344	DK 72	COCONINO	3424610	S3-T39N-R2W
1145	AMC378345	DK 73	COCONINO	3424611	S3-T39N-R2W
1146	AMC378346	DK 74	COCONINO	3424612	S3-T39N-R2W
1147	AMC378347	DK 75	COCONINO	3424613	S3-T39N-R2W
1148	AMC378348	DK 76	COCONINO	3424614	S3-T39N-R2W
1149	AMC378349	DL 1	COCONINO	3424580	S5-T39N-R2W
1150	AMC378350	DL 2	COCONINO	3424581	S5-T39N-R2W
1151	AMC378351	DL 3	COCONINO	3424582	S5-T39N-R2W S4-T39N-R2W
1152	AMC378352	DL 4	COCONINO	3424583	S4-T39N-R2W



MAINTENANCE FEE PAYMENT  
 Claimant Name: PATRICK HILLARD

RECEIVED  
 BLM B.L.M. AZ STATE OFFICE  
 Date Stamp 2007 AUG 17 A 9:29  
 PHOENIX, ARIZONA

Count	AMC Number	Claim Name	County	County Record	Sec-Twp-Rng
1153	AMC378353	DL 5	COCONINO	3424584	S4-T39N-R2W
1154	AMC378354	DL 6	COCONINO	3424585	S4-T39N-R2W
1155	AMC378950	DA 75	COCONINO	3425035	S28-T39N-R2W
1156	AMC378951	DA 76	COCONINO	3425036	S28-T39N-R2W
1157	AMC378952	DA 77	COCONINO	3425037	S28-T39N-R2W
1158	AMC378953	DA 78	COCONINO	3425038	S28-T39N-R2W
1159	AMC378954	DA 79	COCONINO	3425039	S28-T39N-R2W
1160	AMC378955	DA 80	COCONINO	3425040	S28-T39N-R2W
1161	AMC378956	DB 42	COCONINO	3425017	S28-T39N-R2W
1162	AMC378957	DB 44	COCONINO	3425018	S28-T39N-R2W
1163	AMC378958	DB 46	COCONINO	3425019	S28-T39N-R2W
1164	AMC378959	DB 48	COCONINO	3425020	S28-T39N-R2W
1165	AMC378960	DB 50	COCONINO	3425021	S28-T39N-R2W
1166	AMC378961	DB 52	COCONINO	3425022	S28-T39N-R2W
1167	AMC378962	DB 93	COCONINO	3425041	S28-T39N-R2W
1168	AMC378963	DB 94	COCONINO	3425042	S28-T39N-R2W
1169	AMC378964	DB 95	COCONINO	3425043	S28-T39N-R2W
1170	AMC378965	DB 96	COCONINO	3425044	S28-T39N-R2W
1171	AMC378966	DB 97	COCONINO	3425045	S28-T39N-R2W
1172	AMC378967	DB 98	COCONINO	3425046	S28-T39N-R2W
1173	AMC378968	DC 41	COCONINO	3425023	S28-T39N-R2W
1174	AMC378969	DC 43	COCONINO	3425024	S28-T39N-R2W
1175	AMC378970	DC 45	COCONINO	3425025	S28-T39N-R2W
1176	AMC378971	DC 47	COCONINO	3425026	S28-T39N-R2W
1177	AMC378972	DC 49	COCONINO	3425027	S28-T39N-R2W
1178	AMC378973	DC 51	COCONINO	3425028	S28-T39N-R2W
1179	AMC378974	DC 95	COCONINO	3425047	S28-T39N-R2W
1180	AMC378975	DC 97	COCONINO	3425048	S28-T39N-R2W
1181	AMC378976	DC 77	COCONINO	3425049	S28-T39N-R2W
1182	AMC378977	DC 78	COCONINO	3425050	S28-T39N-R2W
1183	AMC378978	DC 79	COCONINO	3425051	S28-T39N-R2W
1184	AMC378979	DC 80	COCONINO	3425052	S28-T39N-R2W
1185	AMC378980	DC 81	COCONINO	3425053	S28-T39N-R2W
1186	AMC378981	DC 82	COCONINO	3425054	S28-T39N-R2W
1187	AMC378982	DC 104	COCONINO	3425058	S28-T39N-R2W
1188	AMC378983	DC 106	COCONINO	3425059	S28-T39N-R2W
1189	AMC378984	DD 77	COCONINO	3425055	S28-T39N-R2W
1190	AMC378985	DD 79	COCONINO	3425056	S28-T39N-R2W

MAINTENANCE FEE PAYMENT  
 Claimant Name: PATRICK HILLARD

BLM  
 Date  
 Stamp

RECEIVED  
 B.L.M. AZ STATE OFFICE

2007 AUG 17 A 9:29

PHOENIX, ARIZONA

Count	AMC Number	Claim Name	County	County Record	Sec-Twp-Rng
1191	AMC378986	DD 81	COCONINO	3425057	S28-T39N-R2W
1192	AMC378987	DE 111	COCONINO	3425029	S28-T39N-R2W
1193	AMC378988	DE 112	COCONINO	3425030	S28-T39N-R2W
1194	AMC378989	DE 113	COCONINO	3425031	S28-T39N-R2W
1195	AMC378990	DE 114	COCONINO	3425032	S28-T39N-R2W
1196	AMC378991	DE 115	COCONINO	3425033	S28-T39N-R2W
1197	AMC378992	DE 116	COCONINO	3425034	S28-T39N-R2W
1198	AMC378995	DF 52	COCONINO	3424773	S20-T39N-R2W
1199	AMC378996	DF 54	COCONINO	3424774	S21-T39N-R2W
1200	AMC378997	DF 56	COCONINO	3424775	S21-T39N-R2W
1201	AMC378998	DG 1	COCONINO	3424811	S13-T39N-R3W S24-T39N-R3W
1202	AMC378999	DG 2	COCONINO	3424812	S13-T39N-R3W
1203	AMC379000	DG 3	COCONINO	3424813	S13-T39N-R3W S24-T39N-R3W
1204	AMC379001	DG 4	COCONINO	3424814	S13-T39N-R3W
1205	AMC379002	DG 5	COCONINO	3424815	S13-T39N-R3W S24-T39N-R3W
1206	AMC379003	DG 6	COCONINO	3424816	S13-T39N-R3W
1207	AMC379004	DG 51	COCONINO	3424776	S17-T39N-R2W S20-T39N-R2W
1208	AMC379005	DG 53	COCONINO	3424777	S16-T39N-R2W S21-T39N-R2W
1209	AMC379006	DG 55	COCONINO	3424778	S16-T39N-R2W S21-T39N-R2W
1210	AMC379007	DG 57	COCONINO	3424779	S16-T39N-R2W S21-T39N-R2W
1211	AMC379008	DG 58	COCONINO	3424780	S16-T39N-R2W
1212	AMC379009	DG 59	COCONINO	3424781	S16-T39N-R2W S21-T39N-R2W
1213	AMC379010	DG 60	COCONINO	3424782	S16-T39N-R2W
1214	AMC379011	DG 61	COCONINO	3424783	S16-T39N-R2W S21-T39N-R2W
1215	AMC379012	DG 62	COCONINO	3424784	S16-T39N-R2W
1216	AMC379013	DG 63	COCONINO	3424785	S16-T39N-R2W S21-T39N-R2W
1217	AMC379014	DG 64	COCONINO	3424786	S16-T39N-R2W
1218	AMC379015	DG 65	COCONINO	3424787	S16-T39N-R2W S21-T39N-R2W
1219	AMC379016	DG 66	COCONINO	3424788	S16-T39N-R2W
1220	AMC379017	DG 67	COCONINO	3424789	S16-T39N-R2W S21-T39N-R2W

MAINTENANCE FEE PAYMENT  
 Claimant Name: PATRICK HILLARD

RECEIVED  
 B.L.M. AZ STATE OFFICE  
 BLM  
 Date  
 Stamp 2007 AUG 17 A 9:29

PHOENIX, ARIZONA

Count	AMC Number	Claim Name	County	County Record	Sec-Twp-Rng
1221	AMC379018	DG 68	COCONINO	3424790	S16-T39N-R2W
1222	AMC379019	DG 69	COCONINO	3424791	S16-T39N-R2W S21-T39N-R2W S22-T39N-R2W S15-T39N-R2W
1223	AMC379020	DG 70	COCONINO	3424792	S16-T39N-R2W S21-T39N-R2W
1224	AMC379021	DG 71	COCONINO	3424793	S15-T39N-R2W S22-T39N-R2W
1225	AMC379022	DG 72	COCONINO	3424794	S15-T39N-R2W
1226	AMC379023	DG 73	COCONINO	3424795	S15-T39N-R2W S22-T39N-R2W
1227	AMC379024	DG 74	COCONINO	3424796	S15-T39N-R2W
1228	AMC379025	DG 75	COCONINO	3424797	S15-T39N-R2W S22-T39N-R2W
1229	AMC379026	DG 76	COCONINO	3424798	S15-T39N-R2W
1230	AMC379027	DG 78	COCONINO	3424799	S15-T39N-R2W
1231	AMC379028	DG 80	COCONINO	3424800	S15-T39N-R2W
1232	AMC379029	DG 82	COCONINO	3424801	S15-T39N-R2W
1233	AMC379030	DG 84	COCONINO	3424802	S15-T39N-R2W
1234	AMC379031	DG 97	COCONINO	3424817	S14-T39N-R2W S23-T39N-R2W
1235	AMC379032	DG 98	COCONINO	3424818	S14-T39N-R2W
1236	AMC379033	DG 99	COCONINO	3424819	S14-T39N-R2W S23-T39N-R2W
1237	AMC379034	DG 100	COCONINO	3424820	S14-T39N-R2W
1238	AMC379035	DG 101	COCONINO	3424821	S14-T39N-R2W S23-T39N-R2W
1239	AMC379036	DG 102	COCONINO	3424822	S14-T39N-R2W
1240	AMC379037	DG 103	COCONINO	3424823	S14-T39N-R2W S23-T39N-R2W
1241	AMC379038	DG 104	COCONINO	3424824	S14-T39N-R2W
1242	AMC379039	DH 73	COCONINO	3424803	S15-T39N-R2W
1243	AMC379040	DH 75	COCONINO	3424804	S15-T39N-R2W
1244	AMC379041	DH 62	COCONINO	3424805	S16-T39N-R2W S9-T39N-R2W
1245	AMC379042	DH 64	COCONINO	3424806	S16-T39N-R2W S9-T39N-R2W
1246	AMC379043	DH 66	COCONINO	3424807	S16-T39N-R2W S9-T39N-R2W
1247	AMC379044	DI 4	COCONINO	3424743	S12-T39N-R3W
1248	AMC379045	DI 6	COCONINO	3424744	S12-T39N-R3W
1249	AMC379046	DI 23	COCONINO	3424757	S7-T39N-R2W

MAINTENANCE FEE PAYMENT  
 Claimant Name: PATRICK HILLARD

RECEIVED  
 B.L.M. AZ STATE OFFICE

BLM  
 Date  
 Stamp

2007 AUG 17 A 9:29

PHOENIX, ARIZONA

Count	AMC Number	Claim Name	County	County Record	Sec-Twp-Rng
1250	AMC379047	DI 24	COCONINO	3424758	S7-T39N-R2W
1251	AMC379048	DI 25	COCONINO	3424759	S7-T39N-R2W
1252	AMC379049	DI 26	COCONINO	3424760	S7-T39N-R2W S7-T39N-R2W
1253	AMC379050	DI 27	COCONINO	3424761	S7-T39N-R2W
1254	AMC379051	DI 28	COCONINO	3424762	S7-T39N-R2W S7-T39N-R2W
1255	AMC379052	DI 29	COCONINO	3424763	S7-T39N-R2W
1256	AMC379053	DI 30	COCONINO	3424764	S7-T39N-R2W
1257	AMC379054	DI 31	COCONINO	3424765	S7-T39N-R2W
1258	AMC379055	DI 32	COCONINO	3424766	S7-T39N-R2W
1259	AMC379056	DI 33	COCONINO	3424767	S7-T39N-R2W
1260	AMC379057	DI 34	COCONINO	3424768	S7-T39N-R2W
1261	AMC379058	DI 36	COCONINO	3424769	S7-T39N-R2W S8-T39N-R2W
1262	AMC379059	DI 61	COCONINO	3424808	S9-T39N-R2W
1263	AMC379060	DI 63	COCONINO	3424809	S9-T39N-R2W
1264	AMC379061	DI 65	COCONINO	3424810	S9-T39N-R2W
1265	AMC379062	DJ 1	COCONINO	3424745	S12-T39N-R3W
1266	AMC379063	DJ 2	COCONINO	3424746	S12-T39N-R3W S1-T39N-R3W
1267	AMC379064	DJ 3	COCONINO	3424747	S12-T39N-R3W
1268	AMC379065	DJ 4	COCONINO	3424748	S12-T39N-R3W S1-T39N-R3W
1269	AMC379066	DJ 5	COCONINO	3424749	S12-T39N-R3W
1270	AMC379067	DJ 6	COCONINO	3424750	S12-T39N-R3W S1-T39N-R3W
1271	AMC379068	DJ 7	COCONINO	3424751	S12-T39N-R3W
1272	AMC379069	DJ 8	COCONINO	3424752	S12-T39N-R3W S1-T39N-R3W
1273	AMC379070	DJ 10	COCONINO	3424753	S12-T39N-R3W S1-T39N-R3W
1274	AMC379071	DJ 31	COCONINO	3424770	S7-T39N-R2W
1275	AMC379072	DJ 33	COCONINO	3424771	S7-T39N-R2W
1276	AMC379073	DJ 35	COCONINO	3424772	S7-T39N-R2W S8-T39N-R2W
1277	AMC379074	DK 5	COCONINO	3424754	S1-T39N-R3W
1278	AMC379075	DK 7	COCONINO	3424755	S1-T39N-R3W
1279	AMC379076	DK 9	COCONINO	3424756	S1-T39N-R3W
1280	AMC379278	AA 45	MOHAVE	2007014306	S22-T35N-R5W
1281	AMC379279	AA 46	MOHAVE	2007014307	S22-T35N-R5W

MAINTENANCE FEE PAYMENT  
 Claimant Name: PATRICK HILLARD

RECEIVED  
 B.L.M. AZ STATE OFFICE  
 BLM  
 Date  
 Stamp 2007 AUG 17 A 9: 29  
 PHOENIX, ARIZONA

Count	AMC Number	Claim Name	County	County Record	Sec-Twp-Rng
1282	AMC379280	AA 47	MOHAVE	2007014308	S22-T35N-R5W
1283	AMC379281	AA 48	MOHAVE	2007014309	S22-T35N-R5W
1284	AMC379282	AA 49	MOHAVE	2007014310	S22-T35N-R5W
1285	AMC379283	AA 50	MOHAVE	2007014311	S22-T35N-R5W
1286	AMC379284	AA 52	MOHAVE	2007014312	S22-T35N-R5W S23-T35N-R5W
1287	AMC379285	AA 54	MOHAVE	2007014313	S23-T35N-R5W
1288	AMC379286	AA 56	MOHAVE	2007014314	S23-T35N-R5W
1289	AMC379287	AA 58	MOHAVE	2007014315	S23-T35N-R5W
1290	AMC379288	AB 46	MOHAVE	2007014316	S22-T35N-R5W
1291	AMC379289	AB 47	MOHAVE	2007014317	S22-T35N-R5W
1292	AMC379290	AB 48	MOHAVE	2007014318	S22-T35N-R5W S15-T35N-R5W
1293	AMC379291	AB 49	MOHAVE	2007014319	S22-T35N-R5W
1294	AMC379292	AB 50	MOHAVE	2007014320	S22-T35N-R5W S15-T35N-R5W
1295	AMC379293	AB 51	MOHAVE	2007014321	S22-T35N-R5W S23-T35N-R5W
1296	AMC379294	AB 52	MOHAVE	2007014322	S22-T35N-R5W S15-T35N-R5W
1297	AMC379295	AB 53	MOHAVE	2007014323	S23-T35N-R5W
1298	AMC379296	AB 55	MOHAVE	2007014324	S23-T35N-R5W
1299	AMC379297	AB 57	MOHAVE	2007014325	S23-T35N-R5W
1300	AMC379298	AC 45	MOHAVE	2007014326	S15-T35N-R5W
1301	AMC379299	AC 47	MOHAVE	2007014327	S15-T35N-R5W
1302	AMC379300	AG 53	MOHAVE	2007014328	S2-T35N-R5W
1303	AMC379301	AG 54	MOHAVE	2007014329	S2-T35N-R5W
1304	AMC379302	AH 53	MOHAVE	2007014330	S35-T36N-R5W
1305	AMC379303	AH 55	MOHAVE	2007014331	S35-T36N-R5W
1306	AMC379304	AH 57	MOHAVE	2007014332	S35-T36N-R5W
1307	AMC379305	AH 59	MOHAVE	2007014333	S35-T36N-R5W
1308	AMC379306	AH 61	MOHAVE	2007014334	S35-T36N-R5W
1309	AMC379307	AJ 37	MOHAVE	2007014335	S27-T36N-R5W
1310	AMC379308	AJ 39	MOHAVE	2007014336	S27-T36N-R5W
1311	AMC379309	AJ 41	MOHAVE	2007014337	S27-T36N-R5W
1312	AMC379310	BC 85	MOHAVE	2007014252	S24-T38N-R5W
1313	AMC379311	BC 87	MOHAVE	2007014253	S24-T38N-R5W S25-T38N-R5W
1314	AMC379312	BC 89	MOHAVE	2007014254	S24-T38N-R5W S25-T38N-R5W

MAINTENANCE FEE PAYMENT  
 Claimant Name: PATRICK HILLARD

RECEIVED  
 B.L.M. AZ STATE OFFICE  
 BLM  
 Date Stamp 2007 AUG 17 A 9:29  
 PHOENIX, ARIZONA

Count	AMC Number	Claim Name	County	County Record	Sec-Twp-Rng
1315	AMC379313	BC 91	MOHAVE	2007014255	S19-T38N-R4W S30-T38N-R4W S25-T38N-R5W S24-T38N-R5W
1316	AMC379314	BC 93	MOHAVE	2007014256	S19-T38N-R4W S30-T38N-R4W
1317	AMC379315	BC 95	MOHAVE	2007014257	S19-T38N-R4W S30-T38N-R4W
1318	AMC379316	BC 97	MOHAVE	2007014258	S19-T38N-R4W S30-T38N-R4W
1319	AMC379317	BC 99	MOHAVE	2007014259	S19-T38N-R4W S30-T38N-R4W
1320	AMC379318	BC 100	MOHAVE	2007014260	S19-T38N-R4W
1321	AMC379319	BC 101	MOHAVE	2007014261	S19-T38N-R4W S30-T38N-R4W
1322	AMC379320	BC 102	MOHAVE	2007014262	S19-T38N-R4W
1323	AMC379321	BC 103	MOHAVE	2007014263	S19-T38N-R4W S30-T38N-R4W
1324	AMC379322	BC 104	MOHAVE	2007014264	S19-T38N-R4W
1325	AMC379323	BC 106	MOHAVE	2007014265	S19-T38N-R4W
1326	AMC379324	BC 108	MOHAVE	2007014266	S19-T38N-R4W
1327	AMC379325	BC 110	MOHAVE	2007014267	S20-T38N-R4W
1328	AMC379326	BC 111	MOHAVE	2007014268	S20-T38N-R4W S29-T38N-R4W
1329	AMC379327	BC 112	MOHAVE	2007014269	S20-T38N-R4W
1330	AMC379328	BC 113	MOHAVE	2007014270	S20-T38N-R4W S29-T38N-R4W
1331	AMC379329	BC 114	MOHAVE	2007014271	S20-T38N-R4W
1332	AMC379330	BC 115	MOHAVE	2007014272	S20-T38N-R4W S29-T38N-R4W
1333	AMC379331	BC 116	MOHAVE	2007014273	S20-T38N-R4W
1334	AMC379332	BC 117	MOHAVE	2007014274	S20-T38N-R4W S29-T38N-R4W
1335	AMC379333	BC 118	MOHAVE	2007014275	S20-T38N-R4W
1336	AMC379334	BC 119	MOHAVE	2007014276	S20-T38N-R4W S29-T38N-R4W
1337	AMC379335	BC 120	MOHAVE	2007014277	S20-T38N-R4W
1338	AMC379336	BD 99	MOHAVE	2007014278	S19-T38N-R4W
1339	AMC379337	BD 100	MOHAVE	2007014279	S19-T38N-R4W S18-T38N-R4W
1340	AMC379338	BD 101	MOHAVE	2007014280	S19-T38N-R4W
1341	AMC379339	BD 102	MOHAVE	2007014281	S19-T38N-R4W S18-T38N-R4W
1342	AMC379340	BD 104	MOHAVE	2007014282	S19-T38N-R4W

MAINTENANCE FEE PAYMENT  
 Claimant Name: PATRICK HILLARD

BLM  
 Date  
 Stamp

RECEIVED  
 B.L.M. AZ STATE OFFICE

2007 AUG 17 A 9 29

PHOENIX, ARIZONA

Count	AMC Number	Claim Name	County	County Record	Sec-Twp-Rng
					S18-T38N-R4W
1343	AMC379341	BD 106	MOHAVE	2007014283	S19-T38N-R4W
1344	AMC379342	BD 107	MOHAVE	2007014284	S19-T38N-R4W
1345	AMC379343	BD 108	MOHAVE	2007014285	S19-T38N-R4W
1346	AMC379344	BD 109	MOHAVE	2007014286	S20-T38N-R4W
1347	AMC379345	BD 110	MOHAVE	2007014287	S20-T38N-R4W
1348	AMC379346	BD 111	MOHAVE	2007014288	S20-T38N-R4W
1349	AMC379347	BD 112	MOHAVE	2007014289	S20-T38N-R4W S17-T38N-R4W
1350	AMC379348	BD 113	MOHAVE	2007014290	S20-T38N-R4W
1351	AMC379349	BE 99	MOHAVE	2007014291	S18-T38N-R4W
1352	AMC379350	BE 100	MOHAVE	2007014292	S18-T38N-R4W
1353	AMC379351	BE 101	MOHAVE	2007014293	S18-T38N-R4W
1354	AMC379352	BE 102	MOHAVE	2007014294	S18-T38N-R4W
1355	AMC379353	BE 103	MOHAVE	2007014295	S18-T38N-R4W
1356	AMC379354	BE 104	MOHAVE	2007014296	S18-T38N-R4W
1357	AMC379355	BE 105	MOHAVE	2007014297	S18-T38N-R4W
1358	AMC379356	BE 106	MOHAVE	2007014298	S18-T38N-R4W
1359	AMC379357	BE 107	MOHAVE	2007014299	S18-T38N-R4W
1360	AMC379358	BE 108	MOHAVE	2007014300	S18-T38N-R4W
1361	AMC379359	BE 109	MOHAVE	2007014301	S17-T38N-R4W S18-T38N-R4W
1362	AMC379360	BE 110	MOHAVE	2007014302	S17-T38N-R4W S18-T38N-R4W
1363	AMC379363	CA 1	MOHAVE	2007014305	S20-T38N-R4W
1364	AMC379364	DT 22	MOHAVE	2007015906	S7-T37N-R3W
1365	AMC379365	DT 23	MOHAVE	2007015907	S7-T37N-R3W S12-T37N-R4W
1366	AMC379366	DT 24	MOHAVE	2007015908	S7-T37N-R3W S12-T37N-R4W
1367	AMC379367	DT 25	MOHAVE	2007015909	S7-T37N-R3W
1368	AMC379368	DT 26	MOHAVE	2007015910	S7-T37N-R3W
1369	AMC379369	DT 27	MOHAVE	2007015911	S7-T37N-R3W
1370	AMC379370	DT 28	MOHAVE	2007015912	S7-T37N-R3W
1371	AMC379371	DT 29	MOHAVE	2007015913	S7-T37N-R3W
1372	AMC379372	DT 30	MOHAVE	2007015914	S7-T37N-R3W
1373	AMC379373	DT 31	MOHAVE	2007015915	S7-T37N-R3W
1374	AMC379374	DT 32	MOHAVE	2007015916	S7-T37N-R3W
1375	AMC379375	JUX 1	MOHAVE	2007015917	S10-T36N-R6W
1376	AMC379376	JUX 2	MOHAVE	2007015918	S10-T36N-R6W



MAINTENANCE FEE PAYMENT  
 Claimant Name: PATRICK HILLARD

RECEIVED  
 B.L.M. AZ STATE OFFICE  
 BLM  
 Date  
 Stamp 2007 AUG 17 A 9:29  
 PHOENIX, ARIZONA

Count	AMC Number	Claim Name	County	County Record	Sec-Twp-Rng
1377	AMC379377	JUX 3	MOHAVE	2007015919	S10-T36N-R6W
1378	AMC379378	JUX 4	MOHAVE	2007015920	S10-T36N-R6W
1379	AMC379379	JUX 5	MOHAVE	2007015921	S10-T36N-R6W
1380	AMC379380	JUX 6	MOHAVE	2007015922	S10-T36N-R6W
1381	AMC379381	JUX 7	MOHAVE	2007015923	S10-T36N-R6W S15-T36N-R6W
1382	AMC379382	JUX 8	MOHAVE	2007015924	S15-T36N-R6W
1383	AMC379383	JUX 9	MOHAVE	2007015925	S15-T36N-R6W
1384	AMC379384	JUX 10	MOHAVE	2007015926	S15-T36N-R6W
1385	AMC379385	LR 1	MOHAVE	2007015873	S31-T36N-R5W
1386	AMC379386	LR 2	MOHAVE	2007015874	S31-T36N-R5W S30-T36N-R5W
1387	AMC379387	LR 3	MOHAVE	2007015875	S31-T36N-R5W
1388	AMC379388	LR 4	MOHAVE	2007015876	S31-T36N-R5W S30-T36N-R5W
1389	AMC379389	LR 5	MOHAVE	2007015877	S31-T36N-R5W
1390	AMC379390	LR 6	MOHAVE	2007015878	S31-T36N-R5W S30-T36N-R5W
1391	AMC379391	LR 7	MOHAVE	2007015879	S31-T36N-R5W
1392	AMC379392	LR 8	MOHAVE	2007015880	S31-T36N-R5W S30-T36N-R5W
1393	AMC379393	LR 9	MOHAVE	2007015881	S31-T36N-R5W
1394	AMC379394	LR 10	MOHAVE	2007015882	S31-T36N-R5W S30-T36N-R5W
1395	AMC379395	LR 19	MOHAVE	2007015883	S31-T36N-R5W
1396	AMC379396	LR 20	MOHAVE	2007015884	S31-T36N-R5W
1397	AMC379397	LR 21	MOHAVE	2007015885	S31-T36N-R5W
1398	AMC379398	LR 22	MOHAVE	2007015886	S30-T36N-R5W
1399	AMC379399	LR 23	MOHAVE	2007015887	S30-T36N-R5W
1400	AMC379400	LR 24	MOHAVE	2007015888	S30-T36N-R5W
1401	AMC379401	LR 25	MOHAVE	2007015889	S30-T36N-R5W
1402	AMC379402	LR 26	MOHAVE	2007015890	S30-T36N-R5W
1403	AMC379403	LR 27	MOHAVE	2007015891	S30-T36N-R5W
1404	AMC379404	LR 28	MOHAVE	2007015892	S30-T36N-R5W
1405	AMC379405	LR 29	MOHAVE	2007015893	S30-T36N-R5W
1406	AMC379406	LR 30	MOHAVE	2007015894	S30-T36N-R5W
1407	AMC379407	LR 31	MOHAVE	2007015895	S25-T36N-R6W
1408	AMC379408	LR 32	MOHAVE	2007015896	S25-T36N-R6W
1409	AMC379409	LR 33	MOHAVE	2007015897	S25-T36N-R6W
1410	AMC379410	LR 34	MOHAVE	2007015898	S25-T36N-R6W

MAINTENANCE FEE PAYMENT  
 Claimant Name: PATRICK HILLARD

BLM  
 Date  
 Stamp

RECEIVED  
 B.L.M. AZ STATE OFFICE  
 2007 AUG 17 A 9:29

PHOENIX, ARIZONA

Count	AMC Number	Claim Name	County	County Record	Sec-Twp-Rng
					S24-T36N-R6W
1411	AMC379411	LR 35	MOHAVE	2007015899	S30-T36N-R5W
1412	AMC379412	LR 36	MOHAVE	2007015900	S30-T36N-R5W S19-T38N-R5W
1413	AMC379413	LR 37	MOHAVE	2007015901	S30-T36N-R5W
1414	AMC379414	LR 38	MOHAVE	2007015902	S30-T36N-R5W S19-T36N-R5W
1415	AMC379415	LR 39	MOHAVE	2007015903	S31-T36N-R6W S6-T35N-R5W
1416	AMC379416	LR 40	MOHAVE	2007015904	S31-T36N-R5W S6-T35N-R5W
1417	AMC379417	LR 41	MOHAVE	2007015905	S31-T36N-R5W S6-T35N-R5W
1418	AMC379418	RLF 6	MOHAVE	2007015871	S31-T35N-R5W
1419	AMC379419	RLF 7	MOHAVE	2007015872	S31-T35N-R5W
1420	AMC379420	CD 19	MOHAVE	2007015274	S9-T38N-R4W
1421	AMC379421	CD 20	MOHAVE	2007015275	S9-T38N-R4W
1422	AMC379422	CD 21	MOHAVE	2007015276	S9-T38N-R4W
1423	AMC379423	CD 22	MOHAVE	2007015277	S9-T38N-R4W
1424	AMC379424	CD 23	MOHAVE	2007015278	S9-T38N-R4W
1425	AMC379425	CD 24	MOHAVE	2007015279	S9-T38N-R4W
1426	AMC379426	CD 26	MOHAVE	2007015291	S9-T38N-R4W
1427	AMC379427	CD 28	MOHAVE	2007015292	S9-T38N-R4W
1428	AMC379428	CD 30	MOHAVE	2007015293	S9-T38N-R4W S10-T38N-R4W
1429	AMC379429	CE 21	MOHAVE	2007015294	S4-T38N-R4W S4-T38N-R4W
1430	AMC379430	CE 23	MOHAVE	2007015295	S4-T38N-R4W S9-T38N-R4W
1431	AMC379431	CE 25	MOHAVE	2007015296	S4-T38N-R4W S9-T38N-R4W
1432	AMC379432	CE 27	MOHAVE	2007015297	S4-T38N-R4W S9-T38N-R4W
1433	AMC379433	CE 29	MOHAVE	2007015298	S4-T38N-R4W S9-T38N-R4W S3-T38N-R4W S10-T38N-R4W
1434	AMC379434	CE 31	MOHAVE	2007015299	S3-T38N-R4W
1435	AMC379435	CE 32	MOHAVE	2007015300	S3-T38N-R4W S10-T38N-R4W
1436	AMC379436	CE 33	MOHAVE	2007015301	S3-T38N-R4W
1437	AMC379437	CE 34	MOHAVE	2007015302	S3-T38N-R4W S10-T38N-R4W

MAINTENANCE FEE PAYMENT  
 Claimant Name: PATRICK HILLARD

RECEIVED  
 BLM B.L.M. AZ STATE OFFICE  
 Date  
 Stamp 2007 AUG 17 A 9:29

PHOENIX, ARIZONA

Count	AMC Number	Claim Name	County	County Record	Sec-Twp-Rng
1438	AMC379438	CE 35	MOHAVE	2007015303	S3-T38N-R4W
1439	AMC379439	CE 36	MOHAVE	2007015304	S3-T38N-R4W S10-T38N-R4W
1440	AMC379440	CI 25	MOHAVE	2007015268	S28-T39N-R4W
1441	AMC379441	CI 26	MOHAVE	2007015269	S28-T39N-R4W
1442	AMC379442	CI 27	MOHAVE	2007015270	S28-T39N-R4W
1443	AMC379443	CI 28	MOHAVE	2007015260	S28-T39N-R4W
1444	AMC379444	CI 29	MOHAVE	2007015261	S28-T39N-R4W
1445	AMC379445	CI 30	MOHAVE	2007015262	S28-T39N-R4W
1446	AMC379446	CI 31	MOHAVE	2007015263	S27-T39N-R4W S28-T39N-R4W
1447	AMC379447	CI 32	MOHAVE	2007015264	S27-T39N-R4W S28-T39N-R4W
1448	AMC379448	CJ 26	MOHAVE	2007015265	S28-T39N-R4W S21-T39N-R4W
1449	AMC379449	CJ 28	MOHAVE	2007015266	S28-T39N-R4W S21-T39N-R4W
1450	AMC379450	CK 11	MOHAVE	2007015267	S20-T39N-R4W
1451	AMC379451	CK 13	MOHAVE	2007015255	S20-T39N-R4W S21-T39N-R4W
1452	AMC379452	CK 14	MOHAVE	2007015256	S20-T39N-R4W S21-T39N-R4W
1453	AMC379453	CK 16	MOHAVE	2007015257	S21-T39N-R4W
1454	AMC379454	CK 18	MOHAVE	2007015258	S21-T39N-R4W
1455	AMC379455	CK 20	MOHAVE	2007015259	S21-T39N-R4W
1456	AMC379456	CK 22	MOHAVE	2007015280	S21-T39N-R4W
1457	AMC379457	CK 24	MOHAVE	2007015281	S21-T39N-R4W
1458	AMC379458	CK 25	MOHAVE	2007015282	S21-T39N-R4W
1459	AMC379459	CK 26	MOHAVE	2007015283	S21-T39N-R4W
1460	AMC379460	CK 27	MOHAVE	2007015284	S21-T39N-R4W
1461	AMC379461	CK 28	MOHAVE	2007015285	S21-T39N-R4W
1462	AMC379462	CK 29	MOHAVE	2007015286	S21-T39N-R4W
1463	AMC379463	CK 30	MOHAVE	2007015287	S21-T39N-R4W
1464	AMC379464	CK 31	MOHAVE	2007015288	S21-T39N-R4W S22-T39N-R4W
1465	AMC379465	CK 32	MOHAVE	2007015289	S21-T39N-R4W S22-T39N-R4W
1466	AMC379466	CK 33	MOHAVE	2007015290	S22-T39N-R4W
1467	AMC379467	CK 34	MOHAVE	2007015271	S22-T39N-R4W
1468	AMC379468	CK 35	MOHAVE	2007015272	S22-T39N-R4W
1469	AMC379469	CK 36	MOHAVE	2007015273	S22-T39N-R4W

MAINTENANCE FEE PAYMENT  
 Claimant Name: PATRICK HILLARD

RECEIVED  
 B.L.M. AZ STATE OFFICE  
 BLM Date Stamp 2007 AUG 17 A 9:30  
 PHOENIX, ARIZONA

Count	AMC Number	Claim Name	County	County Record	Sec-Twp-Rng
1470	AMC379470	DA 31	COCONINO	3425957	S6-T38N-R2W
1471	AMC379471	DA 33	COCONINO	3425958	S6-T38N-R2W S5-T38N-R2W
1472	AMC379472	DA 35	COCONINO	3425959	S5-T38N-R2W
1473	AMC379473	DA 37	COCONINO	3425960	S5-T38N-R2W
1474	AMC379474	DA 38	COCONINO	3425961	S5-T38N-R2W S32-T39N-R2W
1475	AMC379475	DA 39	COCONINO	3425962	S5-T38N-R2W
1476	AMC379476	DA 40	COCONINO	3425963	S5-T38N-R2W S32-T39N-R2W
1477	AMC379477	DA 42	COCONINO	3425964	S5-T38N-R2W S32-T39N-R2W
1478	AMC379478	DA 44	COCONINO	3425965	S5-T38N-R2W S32-T39N-R2W
1479	AMC379479	DA 46	COCONINO	3425966	S5-T38N-R2W S32-T39N-R2W
1480	AMC379480	DA 48	COCONINO	3425967	S5-T38N-R2W S32-T39N-R2W
1481	AMC379481	DA 50	COCONINO	3425968	S5-T38N-R2W S32-T39N-R2W
1482	AMC379482	DA 51	COCONINO	3425969	S5-T38N-R2W S4-T38N-R2W
1483	AMC379483	DA 52	COCONINO	3425970	S5-T38N-R2W S4-T38N-R2W S33-T39N-R2W S32-T39N-R2W
1484	AMC379484	DA 53	COCONINO	3425971	S4-T38N-R2W S33-T39N-R2W
1485	AMC379485	DA 54	COCONINO	3425972	S4-T38N-R2W S33-T39N-R2W
1486	AMC379563	BRC 1	MOHAVE	2007017226	S17-T39N-R3W
1487	AMC379564	BRC 2	MOHAVE	2007017227	S17-T39N-R3W
1488	AMC379565	BRC 3	MOHAVE	2007017228	S17-T39N-R3W S20-T39N-R3W
1489	AMC379566	BRC 4	MOHAVE	2007017229	S17-T39N-R3W S20-T39N-R3W
1490	AMC379567	BRC 5	MOHAVE	2007017230	S20-T39N-R3W
1491	AMC379568	BRC 6	MOHAVE	2007017231	S20-T39N-R3W
1492	AMC379569	BRC 7	MOHAVE	2007017232	S20-T39N-R3W
1493	AMC379570	BRC 8	MOHAVE	2007017233	S20-T39N-R3W S21-T39N-R3W
1494	AMC379571	BRC 9	MOHAVE	2007017234	S20-T39N-R3W
1495	AMC379572	BRC 10	MOHAVE	2007017235	S20-T39N-R3W S21-T39N-R3W

MAINTENANCE FEE PAYMENT  
 Claimant Name: PATRICK HILLARD

RECEIVED  
 BLM B.L.M. AZ STATE OFFICE  
 Date  
 Stamp 2007 AUG 17 A 9:30

PHOENIX, ARIZONA

Count	AMC Number	Claim Name	County	County Record	Sec-Twp-Rng
1496	AMC379573	BRC 11	MOHAVE	2007017236	S20-T39N-R3W
1497	AMC379574	BRC 12	MOHAVE	2007017237	S20-T39N-R3W S21-T39N-R3W
1498	AMC379577	CEN 3	MOHAVE	2007017219	S8-T38N-R3W
1499	AMC379578	CEN 4	MOHAVE	2007017220	S6-T38N-R3W
1500	AMC379579	CEN 5	MOHAVE	2007017221	S6-T38N-R3W
1501	AMC379580	CEN 6	MOHAVE	2007017222	S6-T38N-R3W
1502	AMC379581	CEN 7	MOHAVE	2007017223	S7-T38N-R3W S6-T38N-R3W
1503	AMC379582	CEN 8	MOHAVE	2007017224	S7-T38N-R3W
1504	AMC379583	CEN 9	MOHAVE	2007017225	S7-T38N-R3W
1505	AMC379584	CF 13	MOHAVE	2007017203	S4-T38N-R4W S5-T38N-R4W
1506	AMC379585	CF 15	MOHAVE	2007017204	S4-T38N-R4W
1507	AMC379586	CF 17	MOHAVE	2007017205	S4-T38N-R4W
1508	AMC379587	CF 18	MOHAVE	2007017206	S4-T38N-R4W
1509	AMC379588	CF 19	MOHAVE	2007017207	S4-T38N-R4W
1510	AMC379589	CF 20	MOHAVE	2007017208	S4-T38N-R4W
1511	AMC379590	CF 21	MOHAVE	2007017209	S4-T38N-R4W
1512	AMC379591	CF 22	MOHAVE	2007017210	S4-T38N-R4W
1513	AMC379592	CF 42	MOHAVE	2007017185	S3-T38N-R4W
1514	AMC379593	CF 44	MOHAVE	2007017186	S3-T38N-R4W
1515	AMC379594	CF 46	MOHAVE	2007017187	S3-T38N-R4W
1516	AMC379595	CF 48	MOHAVE	2007017188	S3-T38N-R4W S2-T38N-R4W
1517	AMC379596	CF 50	MOHAVE	2007017189	S2-T38N-R4W
1518	AMC379597	CG 41	MOHAVE	2007017190	S34-T39N-R4W
1519	AMC379598	CG 42	MOHAVE	2007017191	S34-T39N-R4W
1520	AMC379599	CG 43	MOHAVE	2007017192	S34-T39N-R4W
1521	AMC379600	CG 44	MOHAVE	2007017193	S34-T39N-R4W
1522	AMC379601	CG 45	MOHAVE	2007017194	S34-T39N-R4W
1523	AMC379602	CG 46	MOHAVE	2007017195	S34-T39N-R4W
1524	AMC379603	CG 47	MOHAVE	2007017196	S34-T39N-R4W
1525	AMC379604	CG 48	MOHAVE	2007017197	S34-T39N-R4W
1526	AMC379605	CG 49	MOHAVE	2007017198	S35-T39N-R4W
1527	AMC379606	CG 50	MOHAVE	2007017199	S35-T39N-R4W
1528	AMC379607	LCF 1	MOHAVE	2007017200	S20-T35N-R5W
1529	AMC379608	LCF 2	MOHAVE	2007017201	S20-T35N-R5W
1530	AMC379609	LCF 3	MOHAVE	2007017202	S20-T35N-R5W

MAINTENANCE FEE PAYMENT  
 Claimant Name: PATRICK HILLARD

RECEIVED  
 B.L.M. AZ STATE OFFICE

BLM  
 Date 2007 AUG 17 A 9 30  
 Stamp

PHOENIX, ARIZONA

Count	AMC Number	Claim Name	County	County Record	Sec-Twp-Rng
1531	AMC379610	OLY 9	MOHAVE	2007017175	S7-T35N-R4W
1532	AMC379611	OLY 10	MOHAVE	2007017176	S7-T35N-R4W
1533	AMC379612	OLY 11	MOHAVE	2007017177	S7-T35N-R4W
1534	AMC379613	PB 17	MOHAVE	2007017178	S6-T35N-R4W S7-T35N-R4W
1535	AMC379614	PB 18	MOHAVE	2007017179	S7-T35N-R4W
1536	AMC379615	PB 19	MOHAVE	2007017180	S7-T35N-R4W
1537	AMC379616	RCA 1	MOHAVE	2007017213	S21-T36N-R5W
1538	AMC379617	RCA 2	MOHAVE	2007017214	S21-T36N-R5W
1539	AMC379618	RCA 3	MOHAVE	2007017215	S16-T36N-R5W
1540	AMC379619	RCA 4	MOHAVE	2007017216	S16-T36N-R5W
1541	AMC379620	RY 3	MOHAVE	2007017211	S25-T36N-R5W
1542	AMC379621	RY 4	MOHAVE	2007017212	S25-T36N-R5W S36-T36N-R5W S26-T36N-R5W S35-T36N-R5W
1543	AMC379622	SS 7	MOHAVE	2007017181	S6-T35N-R4W S1-T35N-R5W
1544	AMC379623	SS 8	MOHAVE	2007017182	S6-T35N-R4W
1545	AMC379624	SS 9	MOHAVE	2007017183	S6-T35N-R4W
1546	AMC379625	SS 10	MOHAVE	2007017184	S6-T35N-R4W
1547	AMC379681	BRC 13	MOHAVE	2007018457	S20-T39N-R3W
1548	AMC379682	BRC 14	MOHAVE	2007018458	S20-T39N-R3W
1549	AMC379683	BRC 15	MOHAVE	2007018459	S29-T39N-R3W
1550	AMC379684	BRC 16	MOHAVE	2007018460	S29-T39N-R3W
1551	AMC379685	BRC 17	MOHAVE	2007018461	S29-T39N-R3W
1552	AMC379686	BRC 18	MOHAVE	2007018462	S29-T39N-R3W
1553	AMC379687	BRC 19	MOHAVE	2007018463	S29-T39N-R3W
1554	AMC379688	BRC 20	MOHAVE	2007018464	S30-T39N-R3W
1555	AMC379689	CK 66	MOHAVE	2007018436	S23-T39N-R4W
1556	AMC379690	CK 68	MOHAVE	2007018437	S24-T39N-R4W S23-T39N-R4W
1557	AMC379691	CK 70	MOHAVE	2007018438	S24-T39N-R4W
1558	AMC379692	CK 79	MOHAVE	2007018439	S24-T39N-R4W
1559	AMC379693	CK 80	MOHAVE	2007018440	S24-T39N-R4W
1560	AMC379694	CK 81	MOHAVE	2007018441	S24-T39N-R4W
1561	AMC379695	CK 82	MOHAVE	2007018442	S24-T39N-R4W
1562	AMC379696	CK 83	MOHAVE	2007018443	S24-T39N-R4W S19-T39N-R3W
1563	AMC379697	CK 84	MOHAVE	2007018444	S24-T39N-R4W

MAINTENANCE FEE PAYMENT  
 Claimant Name: PATRICK HILLARD

RECEIVED  
 BLM B.L.M. AZ STATE OFFICE  
 Date Stamp 2007 AUG 17 A 9:30  
 PHOENIX, ARIZONA

Count	AMC Number	Claim Name	County	County Record	Sec-Twp-Rng
					S19-T39N-R3W
1564	AMC379698	CK 85	MOHAVE	2007018445	S19-T39N-R3W
1565	AMC379699	CK 86	MOHAVE	2007018446	S19-T39N-R3W
1566	AMC379700	CL 65	MOHAVE	2007018447	S14-T39N-R4W S13-T39N-R4W
1567	AMC379701	CL 67	MOHAVE	2007018448	S13-T39N-R4W S24-T39N-R4W S23-T39N-R4W S14-T39N-R4W
1568	AMC379702	CL 69	MOHAVE	2007018449	S13-T39N-R4W S24-T39N-R4W
1569	AMC379703	CL 73	MOHAVE	2007018450	S13-T39N-R4W S24-T39N-R4W
1570	AMC379704	CL 74	MOHAVE	2007018451	S13-T39N-R4W
1571	AMC379705	CL 75	MOHAVE	2007018452	S13-T39N-R4W S24-T39N-R4W
1572	AMC379706	CL 76	MOHAVE	2007018453	S13-T39N-R4W
1573	AMC379707	CL 77	MOHAVE	2007018454	S13-T39N-R4W S24-T39N-R4W
1574	AMC379708	CL 79	MOHAVE	2007018455	S13-T39N-R4W S24-T39N-R4W
1575	AMC379709	CL 81	MOHAVE	2007018456	S13-T39N-R4W S24-T39N-R4W
1576	AMC379710	QWP 1	MOHAVE	2007018465	S20-T36N-R4W
1577	AMC379711	QWP 2	MOHAVE	2007018466	S20-T36N-R4W
1578	AMC379712	QWP 3	MOHAVE	2007018467	S20-T36N-R4W
1579	AMC379713	QWP 4	MOHAVE	2007018468	S20-T36N-R4W
1580	AMC379714	QWP 5	MOHAVE	2007018469	S20-T36N-R4W
1581	AMC379715	TWO 11	MOHAVE	2007018430	S14-T37N-R6W
1582	AMC379716	TWO 12	MOHAVE	2007018431	S14-T37N-R6W
1583	AMC379717	TWO 13	MOHAVE	2007018432	S14-T37N-R6W
1584	AMC379718	TWO 14	MOHAVE	2007018433	S14-T37N-R6W
1585	AMC379719	TWO 15	MOHAVE	2007018434	S14-T37N-R6W S15-T37N-R6W
1586	AMC379720	TWO 16	MOHAVE	2007018435	S14-T37N-R6W
1587	AMC379907	BF 100	MOHAVE	2007019719	S18-T38N-R4W
1588	AMC379908	BF 102	MOHAVE	2007019720	S18-T38N-R4W
1589	AMC379909	BF 104	MOHAVE	2007019721	S18-T38N-R4W
1590	AMC379910	BF 106	MOHAVE	2007019722	S18-T38N-R4W
1591	AMC379911	BF 108	MOHAVE	2007019723	S18-T38N-R4W
1592	AMC379912	BG 91	MOHAVE	2007019724	S12-T38N-R5W
1593	AMC379913	BG 92	MOHAVE	2007019725	S12-T38N-R5W



MAINTENANCE FEE PAYMENT  
 Claimant Name: PATRICK HILLARD

RECEIVED  
 BLM B.L.M. AZ STATE OFFICE  
 Date  
 Stamp 2007 AUG 17 A 9:30

PHOENIX, ARIZONA

Count	AMC Number	Claim Name	County	County Record	Sec-Twp-Rng
1594	AMC379914	BG 93	MOHAVE	2007019726	S7-T38N-R4W
1595	AMC379915	BG 94	MOHAVE	2007019727	S7-T38N-R4W
1596	AMC379916	BG 95	MOHAVE	2007019728	S7-T38N-R4W
1597	AMC379917	BG 96	MOHAVE	2007019729	S7-T38N-R4W
1598	AMC379918	BG 97	MOHAVE	2007019730	S7-T38N-R4W
1599	AMC379919	BG 98	MOHAVE	2007019731	S7-T38N-R4W
1600	AMC379920	BG 99	MOHAVE	2007019732	S7-T38N-R4W
1601	AMC379921	BG 101	MOHAVE	2007019733	S7-T38N-R4W
1602	AMC379922	BG 103	MOHAVE	2007019734	S7-T38N-R4W
1603	AMC379923	BG 105	MOHAVE	2007019735	S7-T38N-R4W
1604	AMC379924	BG 107	MOHAVE	2007019736	S7-T38N-R4W
1605	AMC379925	CP 5	MOHAVE	2007019737	S22-T36N-R4W
1606	AMC379926	CP 6	MOHAVE	2007019738	S22-T36N-R4W
1607	AMC379927	CP 7	MOHAVE	2007019739	S22-T36N-R4W
1608	AMC379928	CP 8	MOHAVE	2007019740	S22-T36N-R4W
1609	AMC379929	CP 9	MOHAVE	2007019741	S22-T36N-R4W
1610	AMC379930	CP 10	MOHAVE	2007019742	S22-T36N-R4W
1611	AMC379931	CP 11	MOHAVE	2007019743	S22-T36N-R4W
1612	AMC379932	CP 12	MOHAVE	2007019744	S22-T36N-R4W
1613	AMC379933	CP 13	MOHAVE	2007019745	S22-T36N-R4W
1614	AMC379934	CP 14	MOHAVE	2007019746	S22-T36N-R4W
1615	AMC379935	CP 15	MOHAVE	2007019747	S22-T36N-R4W
1616	AMC379936	CP 16	MOHAVE	2007019748	S22-T36N-R4W
1617	AMC379937	CP 17	MOHAVE	2007019749	S22-T36N-R4W
1618	AMC379938	CP 18	MOHAVE	2007019750	S23-T36N-R4W S22-T36N-R4W
1619	AMC379939	ER 3	MOHAVE	2007019717	S16-T36N-R4W
1620	AMC379940	ER 4	MOHAVE	2007019718	S16-T36N-R4W
1621	AMC379941	LCK 1	COCONINO	3427839	S24-T39N-R2W
1622	AMC379942	LCK 2	COCONINO	3427840	S19-T39N-R1W S24-T39N-R2W
1623	AMC379943	LCK 3	COCONINO	3427841	S19-T39N-R2W S24-T39N-R2W
1624	AMC379944	RDG 3	MOHAVE	2007019714	S9-T36N-R4W
1625	AMC379945	RDG 4	MOHAVE	2007019715	S9-T36N-R4W
1626	AMC379946	RDG 5	MOHAVE	2007019716	S16-T36N-R4W
1627	AMC379947	RITZ 1	COCONINO	3427846	S14-T39N-R3W
1628	AMC379948	RITZ 2	COCONINO	3427847	S14-T39N-R3W
1629	AMC379949	RITZ 3	COCONINO	3427848	S14-T39N-R3W

MAINTENANCE FEE PAYMENT  
 Claimant Name: PATRICK HILLARD

BLM  
 Date  
 Stamp

RECEIVED  
 B.L.M. AZ STATE OFFICE

2007 AUG 17 A 9:30

PHOENIX, ARIZONA

Count	AMC Number	Claim Name	County	County Record	Sec-Twp-Rng
1630	AMC379950	RITZ 4	COCONINO	3427849	S11-T39N-R3W
1631	AMC379951	RITZ 5	COCONINO	3427850	S11-T39N-R3W
1632	AMC379952	RITZ 6	COCONINO	3427851	S14-T39N-R3W
1633	AMC379955	RITZ 9	COCONINO	3427854	S11-T39N-R3W
1634	AMC379956	RITZ 10	COCONINO	3427855	S11-T39N-R3W
1635	AMC379957	RITZ 11	COCONINO	3427856	S14-T39N-R3W
1636	AMC379960	RITZ 14	COCONINO	3427859	S11-T39N-R3W S12-T39N-R3W
1637	AMC379961	RITZ 15	COCONINO	3427860	S11-T39N-R3W S12-T39N-R3W
1638	AMC379962	RITZ 16	COCONINO	3427861	S14-T39N-R3W S13-T39N-R3W
1639	AMC379963	RITZ 17	COCONINO	3427862	S14-T39N-R3W S13-T39N-R3W
1640	AMC379964	RITZ 18	COCONINO	3427863	S14-T39N-R3W S13-T39N-R3W
1641	AMC379965	RKC 1	COCONINO	3427842	S23-T39N-R3W
1642	AMC379966	RKC 2	COCONINO	3427843	S23-T39N-R3W
1643	AMC379967	RKC 3	COCONINO	3427844	S23-T39N-R3W
1644	AMC379968	RKC 4	COCONINO	3427845	S23-T39N-R3W
1645	AMC380426	FAO 82	MOHAVE	2007022914	S21-T38N-R6W
1646	AMC380427	FAO 84	MOHAVE	2007022915	S21-T38N-R6W
1647	AMC380428	FA 77	MOHAVE	2007022916	S22-T38N-R6W S21-T38N-R6W
1648	AMC380429	FA 79	MOHAVE	2007022917	S22-T38N-R6W S21-T38N-R6W
1649	AMC380430	FA 81	MOHAVE	2007022918	S22-T38N-R6W S21-T38N-R6W
1650	AMC380431	FA 83	MOHAVE	2007022919	S22-T38N-R6W S21-T38N-R6W
1651	AMC380432	FA 84	MOHAVE	2007022920	S22-T38N-R6W
1652	AMC380433	FA 85	MOHAVE	2007022921	S22-T38N-R6W S21-T38N-R6W
1653	AMC380434	FA 86	MOHAVE	2007022922	S22-T38N-R6W
1654	AMC380435	FA 87	MOHAVE	2007022923	S22-T38N-R6W S21-T38N-R6W
1655	AMC380436	FA 88	MOHAVE	2007022924	S22-T38N-R6W
1656	AMC380437	FA 89	MOHAVE	2007022925	S15-T38N-R6W S16-T38N-R6W S22-T38N-R6W S21-T38N-R6W
1657	AMC380438	FA 90	MOHAVE	2007022926	S15-T38N-R6W S22-T38N-R6W

MAINTENANCE FEE PAYMENT  
 Claimant Name: PATRICK HILLARD

RECEIVED  
 B.L.M. AZ STATE OFFICE  
 BLM  
 Date  
 Stamp 2007 AUG 17 A 9:30

PHOENIX, ARIZONA

Count	AMC Number	Claim Name	County	County Record	Sec-Twp-Rng
1658	AMC380439	FB 85	MOHAVE	2007022927	S22-T38N-R6W
1659	AMC380440	FB 86	MOHAVE	2007022928	S22-T38N-R6W
1660	AMC380441	FB 87	MOHAVE	2007022929	S22-T38N-R6W
1661	AMC380442	FB 88	MOHAVE	2007022930	S22-T38N-R6W
1662	AMC380443	FB 89	MOHAVE	2007022931	S22-T38N-R6W S15-T38N-R6W
1663	AMC380444	FB 90	MOHAVE	2007022932	S22-T38N-R6W S15-T38N-R6W
1664	AMC380445	FE 71	MOHAVE	2007022933	S24-T38N-R6W
1665	AMC380446	FE 73	MOHAVE	2007022934	S24-T38N-R6W
1666	AMC380447	FE 87	MOHAVE	2007022935	S24-T38N-R6W
1667	AMC380448	FE 88	MOHAVE	2007022936	S24-T38N-R6W
1668	AMC380449	FE 89	MOHAVE	2007022937	S13-T38N-R6W S24-T38N-R6W
1669	AMC380450	FE 90	MOHAVE	2007022938	S13-T38N-R6W S24-T38N-R6W
1670	AMC380451	FE 91	MOHAVE	2007022939	S13-T38N-R6W
1671	AMC380452	FE 92	MOHAVE	2007022940	S13-T38N-R6W
1672	AMC380453	FE 93	MOHAVE	2007022941	S13-T38N-R6W
1673	AMC380454	FE 94	MOHAVE	2007022942	S13-T38N-R6W
1674	AMC380455	FF 76	MOHAVE	2007022943	S24-T38N-R6W S19-T38N-R6W
1675	AMC380456	FF 78	MOHAVE	2007022944	S24-T38N-R6W S19-T38N-R6W
1676	AMC380457	FF 80	MOHAVE	2007022945	S24-T38N-R6W S19-T38N-R6W
1677	AMC380458	FF 82	MOHAVE	2007022946	S24-T38N-R6W S19-T38N-R6W
1678	AMC380459	FF 84	MOHAVE	2007022947	S24-T38N-R6W S19-T38N-R6W
1679	AMC380460	FG 75	MOHAVE	2007022948	S19-T38N-R5W
1680	AMC380461	FG 77	MOHAVE	2007022949	S19-T38N-R5W
1681	AMC380462	FG 79	MOHAVE	2007022950	S19-T38N-R5W
1682	AMC380463	FG 81	MOHAVE	2007022951	S19-T38N-R5W
1683	AMC380464	FG 83	MOHAVE	2007022952	S19-T38N-R5W
1684	AMC380465	FA 38	MOHAVE	2007022953	S34-T38N-R6W
1685	AMC380466	FA 40	MOHAVE	2007022954	S34-T38N-R6W
1686	AMC380467	FA 42	MOHAVE	2007022955	S34-T38N-R6W
1687	AMC380468	FA 44	MOHAVE	2007022956	S34-T38N-R6W
1688	AMC380469	FA 46	MOHAVE	2007022957	S34-T38N-R6W
1689	AMC380470	FA 48	MOHAVE	2007022958	S34-T38N-R6W

MAINTENANCE FEE PAYMENT  
 Claimant Name: PATRICK HILLARD

RECEIVED  
 BLM B.L.M. AZ STATE OFFICE  
 Date  
 Stamp 2007 AUG 17 A 9:30

PHOENIX, ARIZONA

Count	AMC Number	Claim Name	County	County Record	Sec-Twp-Rng
1690	AMC380471	FA 50	MOHAVE	2007022959	S34-T38N-R6W
1691	AMC380472	FA 52	MOHAVE	2007022960	S34-T38N-R6W
1692	AMC380473	FA 54	MOHAVE	2007022961	S34-T38N-R6W S27-T38N-R6W
1693	AMC380474	FA 56	MOHAVE	2007022962	S27-T38N-R6W
1694	AMC380475	FA 58	MOHAVE	2007022963	S27-T38N-R6W
1695	AMC380476	FA 60	MOHAVE	2007022964	S27-T38N-R6W
1696	AMC380477	FA 62	MOHAVE	2007022965	S27-T38N-R6W
1697	AMC380478	FB 37	MOHAVE	2007022966	S34-T38N-R6W
1698	AMC380479	FB 39	MOHAVE	2007022967	S34-T38N-R6W
1699	AMC380480	FB 41	MOHAVE	2007022968	S34-T38N-R6W
1700	AMC380481	FB 43	MOHAVE	2007022969	S34-T38N-R6W
1701	AMC380482	FB 45	MOHAVE	2007022970	S34-T38N-R6W
1702	AMC380483	FB 47	MOHAVE	2007022971	S34-T38N-R6W
1703	AMC380484	FB 49	MOHAVE	2007022972	S34-T38N-R6W
1704	AMC380485	FB 51	MOHAVE	2007022973	S34-T38N-R6W
1705	AMC380486	FB 53	MOHAVE	2007022974	S34-T38N-R6W S27-T38N-R6W
1706	AMC380487	FB 55	MOHAVE	2007022975	S27-T38N-R6W
1707	AMC380488	FB 57	MOHAVE	2007022976	S27-T38N-R6W
1708	AMC380489	FB 59	MOHAVE	2007022977	S27-T38N-R6W
1709	AMC380490	FB 61	MOHAVE	2007022978	S27-T38N-R6W
1710	AMC380491	GH 91	MOHAVE	2007022979	S19-T38N-R3W
1711	AMC380492	GH 92	MOHAVE	2007022980	S19-T38N-R3W S18-T38N-R3W
1712	AMC380493	GH 93	MOHAVE	2007022981	S19-T38N-R3W
1713	AMC380494	GH 94	MOHAVE	2007022982	S19-T38N-R3W S18-T38N-R3W
1714	AMC380495	GH 95	MOHAVE	2007022983	S19-T38N-R3W
1715	AMC380496	GH 96	MOHAVE	2007022984	S19-T38N-R3W S18-T38N-R3W
1716	AMC380497	GH 97	MOHAVE	2007022985	S19-T38N-R3W
1717	AMC380498	GH 98	MOHAVE	2007022986	S19-T38N-R3W S18-T38N-R3W
1718	AMC380499	GG 94	MOHAVE	2007022987	S19-T38N-R3W
1719	AMC380500	GG 96	MOHAVE	2007022988	S19-T38N-R3W
1720	AMC380503	FC 83	MOHAVE	2007022991	S23-T38N-R6W S22-T38N-R6W
1721	AMC380504	FC 84	MOHAVE	2007022992	S23-T38N-R6W
1722	AMC380505	FC 85	MOHAVE	2007022993	S23-T38N-R6W S22-T38N-R6W

MAINTENANCE FEE PAYMENT  
 Claimant Name: PATRICK HILLARD

RECEIVED  
 BLM B.L.M. AZ STATE OFFICE  
 Date  
 Stamp 2007 AUG 17 A 9:30

PHOENIX, ARIZONA

Count	AMC Number	Claim Name	County	County Record	Sec-Twp-Rng
1723	AMC380506	FC 86	MOHAVE	2007022994	S23-T38N-R6W
1724	AMC380507	FC 87	MOHAVE	2007022995	S23-T38N-R6W S22-T38N-R6W
1725	AMC380508	FC 88	MOHAVE	2007022996	S23-T38N-R6W
1726	AMC380509	FC 89	MOHAVE	2007022997	S14-T38N-R6W S15-T38N-R6W S23-T38N-R6W S22-T38N-R6W
1727	AMC380510	FC 90	MOHAVE	2007022998	S14-T38N-R6W S23-T38N-R6W
1728	AMC380511	FD 81	MOHAVE	2007022999	S26-T38N-R6W
1729	AMC380512	FD 62	MOHAVE	2007023000	S26-T38N-R6W S25-T38N-R6W
1730	AMC380513	FD 63	MOHAVE	2007023001	S26-T38N-R6W
1731	AMC380514	FD 64	MOHAVE	2007023002	S26-T38N-R6W S25-T38N-R6W
1732	AMC380515	FD 65	MOHAVE	2007023003	S26-T38N-R6W
1733	AMC380516	FD 66	MOHAVE	2007023004	S26-T38N-R6W S25-T38N-R6W
1734	AMC380517	FD 67	MOHAVE	2007023005	S26-T38N-R6W
1735	AMC380518	FD 68	MOHAVE	2007023006	S26-T38N-R6W S25-T38N-R6W
1736	AMC380519	FD 69	MOHAVE	2007023007	S26-T38N-R6W
1737	AMC380520	FD 70	MOHAVE	2007023008	S26-T38N-R6W
1738	AMC380521	FD 71	MOHAVE	2007023009	S23-T38N-R6W S26-T38N-R6W
1739	AMC380522	FD 72	MOHAVE	2007023010	S23-T38N-R6W S25-T38N-R6W S26-T38N-R6W S24-T38N-R6W
1740	AMC380523	FD 73	MOHAVE	2007023011	S23-T38N-R6W
1741	AMC380524	FD 74	MOHAVE	2007023012	S23-T38N-R6W S24-T38N-R6W
1742	AMC380525	FD 75	MOHAVE	2007023013	S23-T38N-R6W
1743	AMC380526	FD 76	MOHAVE	2007023014	S23-T38N-R6W S24-T38N-R6W
1744	AMC380527	FD 77	MOHAVE	2007023015	S23-T38N-R6W
1745	AMC380528	FD 78	MOHAVE	2007023016	S23-T38N-R6W S24-T38N-R6W
1746	AMC380529	FD 79	MOHAVE	2007023017	S23-T38N-R6W
1747	AMC380530	FD 80	MOHAVE	2007023018	S23-T38N-R6W S24-T38N-R6W
1748	AMC380531	FD 81	MOHAVE	2007023019	S23-T38N-R6W
1749	AMC380532	FD 82	MOHAVE	2007023020	S23-T38N-R6W

MAINTENANCE FEE PAYMENT  
 Claimant Name: PATRICK HILLARD

BLM  
 Date  
 Stamp

RECEIVED  
 B.L.M. AZ STATE OFFICE

2007 AUG 17 A 9:30

PHOENIX, ARIZONA

Count	AMC Number	Claim Name	County	County Record	Sec-Twp-Rng
					S24-T38N-R6W
1750	AMC380533	FD 83	MOHAVE	2007023021	S23-T38N-R6W
1751	AMC380534	FD 84	MOHAVE	2007023022	S23-T38N-R6W
1752	AMC380535	FD 85	MOHAVE	2007023023	S23-T38N-R6W
1753	AMC380536	FD 86	MOHAVE	2007023024	S23-T38N-R6W S24-T38N-R6W
1754	AMC380537	FD 87	MOHAVE	2007023025	S23-T38N-R6W
1755	AMC380538	FD 88	MOHAVE	2007023026	S23-T38N-R6W S24-T38N-R6W
1756	AMC380539	FD 89	MOHAVE	2007023027	S14-T38N-R6W S23-T38N-R6W
1757	AMC380540	FD 90	MOHAVE	2007023028	S14-T38N-R6W S13-T38N-R6W S23-T38N-R6W S24-T38N-R6W
1758	AMC380541	GF 44	MOHAVE	2007023029	S27-T38N-R4W
1759	AMC380542	GF 46	MOHAVE	2007023030	S27-T38N-R4W
1760	AMC380543	GG 43	MOHAVE	2007023031	S22-T38N-R4W S27-T38N-R4W
1761	AMC380544	GG 44	MOHAVE	2007023032	S22-T38N-R4W
1762	AMC380545	GG 45	MOHAVE	2007023033	S22-T38N-R4W S27-T38N-R4W
1763	AMC380546	GG 46	MOHAVE	2007023034	S22-T38N-R4W
1764	AMC380547	GG 47	MOHAVE	2007023035	S23-T38N-R4W S22-T38N-R4W S27-T38N-R4W S26-T38N-R4W
1765	AMC380548	GG 48	MOHAVE	2007023036	S23-T38N-R4W S22-T38N-R4W
1766	AMC380549	GG 49	MOHAVE	2007023037	S23-T38N-R4W S26-T38N-R4W
1767	AMC380550	GG 50	MOHAVE	2007023038	S23-T38N-R4W
1768	AMC380551	GG 51	MOHAVE	2007023039	S23-T38N-R4W S26-T38N-R4W
1769	AMC380552	GG 52	MOHAVE	2007023040	S23-T38N-R4W
1770	AMC380553	GG 53	MOHAVE	2007023041	S23-T38N-R4W S26-T38N-R4W
1771	AMC380554	GG 54	MOHAVE	2007023042	S23-T38N-R4W
1772	AMC380555	GE 26	MOHAVE	2007023043	S28-T38N-R4W
1773	AMC380556	GE 28	MOHAVE	2007023044	S28-T38N-R4W
1774	AMC380557	GE 30	MOHAVE	2007023045	S27-T38N-R4W S28-T38N-R4W
1775	AMC380558	GF 25	MOHAVE	2007023046	S28-T38N-R4W

MAINTENANCE FEE PAYMENT  
 Claimant Name: PATRICK HILLARD

RECEIVED  
 B.L.M. AZ STATE OFFICE  
 BLM  
 Date Stamp 2007 AUG 17 A 9: 30  
 PHOENIX, ARIZONA

Count	AMC Number	Claim Name	County	County Record	Sec-Twp-Rng
1776	AMC380559	GF 26	MOHAVE	2007023047	S28-T38N-R4W
1777	AMC380560	GF 27	MOHAVE	2007023048	S28-T38N-R4W
1778	AMC380561	GF 28	MOHAVE	2007023049	S27-T38N-R4W S28-T38N-R4W
1779	AMC380562	GF 29	MOHAVE	2007023050	S27-T38N-R4W
1780	AMC380563	GF 30	MOHAVE	2007023051	S28-T38N-R4W S27-T38N-R4W
1781	AMC380564	GF 31	MOHAVE	2007023052	S27-T38N-R4W
1782	AMC380565	GF 32	MOHAVE	2007023053	S27-T38N-R4W
1783	AMC380566	GF 33	MOHAVE	2007023054	S27-T38N-R4W
1784	AMC380567	GF 34	MOHAVE	2007023055	S27-T38N-R4W
1785	AMC380568	GG 27	MOHAVE	2007023056	S21-T38N-R4W S28-T38N-R4W
1786	AMC380569	GG 28	MOHAVE	2007023057	S21-T38N-R4W
1787	AMC380570	GG 29	MOHAVE	2007023058	S21-T38N-R4W S28-T38N-R4W S27-T38N-R4W S22-T38N-R4W
1788	AMC380571	GG 30	MOHAVE	2007023059	S21-T38N-R4W S22-T38N-R4W
1789	AMC380572	GG 31	MOHAVE	2007023060	S22-T38N-R4W S27-T38N-R4W
1790	AMC380573	GG 32	MOHAVE	2007023061	S22-T38N-R4W
1791	AMC380574	HKR 1	MOHAVE	2007023062	S17-T37N-R5W
1792	AMC380575	HKR 2	MOHAVE	2007023063	S17-T37N-R5W
1793	AMC380576	HKR 3	MOHAVE	2007023064	S17-T37N-R5W S16-T37N-R5W
1794	AMC380577	FH 9	MOHAVE	2007023065	S8-T37N-R5W S7-T37N-R5W
1795	AMC380578	FH 10	MOHAVE	2007023066	S8-T37N-R5W
1796	AMC380579	FH 11	MOHAVE	2007023067	S8-T37N-R5W S7-T37N-R5W
1797	AMC380580	FH 12	MOHAVE	2007023068	S8-T37N-R5W
1798	AMC380581	FH 13	MOHAVE	2007023069	S8-T37N-R5W S7-T37N-R5W
1799	AMC380582	FH 14	MOHAVE	2007023070	S8-T37N-R5W
1800	AMC380583	FH 15	MOHAVE	2007023071	S8-T37N-R5W S7-T37N-R5W
1801	AMC380584	FH 16	MOHAVE	2007023072	S8-T37N-R5W
1802	AMC380585	FH 17	MOHAVE	2007023073	S8-T37N-R5W S7-T37N-R5W
1803	AMC380586	FH 18	MOHAVE	2007023074	S8-T37N-R5W
1804	AMC380587	FH 21	MOHAVE	2007023075	S5-T37N-R5W



MAINTENANCE FEE PAYMENT  
 Claimant Name: PATRICK HILLARD

RECEIVED  
 BLM B.L.M. AZ STATE OFFICE  
 Date  
 Stamp 2007 AUG 17 A 9:30

PHOENIX, ARIZONA

Count	AMC Number	Claim Name	County	County Record	Sec-Twp-Rng
					S6-T37N-R5W
1805	AMC380588	FH 22	MOHAVE	2007023076	S5-T37N-R5W
1806	AMC380589	FH 23	MOHAVE	2007023077	S5-T37N-R5W S6-T37N-R5W
1807	AMC380590	FH 24	MOHAVE	2007023078	S5-T37N-R5W
1808	AMC380591	FH 26	MOHAVE	2007023079	S5-T37N-R5W
1809	AMC380592	FH 28	MOHAVE	2007023080	S5-T37N-R5W
1810	AMC380593	FH 30	MOHAVE	2007023081	S5-T37N-R5W
1811	AMC380594	FH 31	MOHAVE	2007023082	S5-T37N-R5W S6-T37N-R5W
1812	AMC380595	FH 32	MOHAVE	2007023083	S5-T37N-R5W
1813	AMC380596	FH 33	MOHAVE	2007023084	S5-T37N-R5W S6-T37N-R5W
1814	AMC380597	FH 34	MOHAVE	2007023085	S5-T37N-R5W
1815	AMC380598	FH 35	MOHAVE	2007023086	S5-T37N-R5W S6-T37N-R5W
1816	AMC380599	FH 36	MOHAVE	2007023087	S5-T37N-R5W
1817	AMC380600	FI 1	MOHAVE	2007023088	S8-T37N-R5W
1818	AMC380601	FI 2	MOHAVE	2007023089	S8-T37N-R5W
1819	AMC380602	FI 3	MOHAVE	2007023090	S8-T37N-R5W
1820	AMC380603	FI 4	MOHAVE	2007023091	S8-T37N-R5W
1821	AMC380604	FI 5	MOHAVE	2007023092	S8-T37N-R5W
1822	AMC380605	FI 6	MOHAVE	2007023093	S8-T37N-R5W
1823	AMC380606	FI 25	MOHAVE	2007023094	S5-T37N-R5W
1824	AMC380607	FI 26	MOHAVE	2007023095	S5-T37N-R5W
1825	AMC380608	FI 27	MOHAVE	2007023096	S5-T37N-R5W
1826	AMC380609	FI 28	MOHAVE	2007023097	S5-T37N-R5W
1827	AMC380610	FI 29	MOHAVE	2007023098	S5-T37N-R5W
1828	AMC380611	FI 30	MOHAVE	2007023099	S5-T37N-R5W
1829	AMC380612	FI 31	MOHAVE	2007023100	S5-T37N-R5W
1830	AMC380613	FI 32	MOHAVE	2007023101	S5-T37N-R5W
1831	AMC380614	FI 33	MOHAVE	2007023102	S5-T37N-R5W
1832	AMC380615	FI 34	MOHAVE	2007023103	S5-T37N-R5W
1833	AMC380616	FI 35	MOHAVE	2007023104	S5-T37N-R5W
1834	AMC380617	FI 36	MOHAVE	2007023105	S5-T37N-R5W
1835	AMC380618	FJ 1	MOHAVE	2007023106	S9-T37N-R5W S8-T37N-R5W
1836	AMC380619	FJ 3	MOHAVE	2007023107	S9-T37N-R5W S8-T37N-R5W
1837	AMC380620	FJ 5	MOHAVE	2007023108	S9-T37N-R5W

MAINTENANCE FEE PAYMENT  
 Claimant Name: PATRICK HILLARD

RECEIVED  
 B.L.M. AZ STATE OFFICE  
 BLM Date Stamp 2007 AUG 17 A 9: 31  
 PHOENIX, ARIZONA

Count	AMC Number	Claim Name	County	County Record	Sec-Twp-Rng
					S8-T37N-R5W
1838	AMC380621	FJ 25	MOHAVE	2007023109	S4-T37N-R5W S5-T37N-R5W
1839	AMC380622	FJ 26	MOHAVE	2007023110	S4-T37N-R5W
1840	AMC380623	FJ 27	MOHAVE	2007023111	S4-T37N-R5W S5-T37N-R5W
1841	AMC380624	FJ 28	MOHAVE	2007023112	S4-T37N-R5W
1842	AMC380625	FJ 29	MOHAVE	2007023113	S4-T37N-R5W S8-T37N-R5W
1843	AMC380626	FJ 30	MOHAVE	2007023114	S4-T37N-R5W
1844	AMC380627	FJ 31	MOHAVE	2007023115	S4-T37N-R5W S5-T37N-R5W
1845	AMC380628	FJ 32	MOHAVE	2007023116	S4-T37N-R5W
1846	AMC380629	FJ 33	MOHAVE	2007023117	S4-T37N-R5W S5-T37N-R5W
1847	AMC380630	FJ 34	MOHAVE	2007023118	S4-T37N-R5W
1848	AMC380631	FJ 35	MOHAVE	2007023119	S4-T37N-R5W S5-T37N-R5W S33-T38N-R5W
1849	AMC380632	FJ 36	MOHAVE	2007023120	S4-T37N-R5W S33-T38N-R5W
1850	AMC380633	FK 15	MOHAVE	2007023121	S9-T37N-R5W
1851	AMC380634	FK 16	MOHAVE	2007023122	S9-T37N-R5W S10-T37N-R5W
1852	AMC380635	FK 17	MOHAVE	2007023123	S9-T37N-R5W
1853	AMC380636	FK 18	MOHAVE	2007023124	S9-T37N-R5W S10-T37N-R5W
1854	AMC380637	FK 19	MOHAVE	2007023125	S4-T37N-R5W
1855	AMC380638	FK 20	MOHAVE	2007023126	S4-T37N-R5W S3-T37N-R5W
1856	AMC380639	FK 21	MOHAVE	2007023127	S4-T37N-R5W
1857	AMC380640	FK 22	MOHAVE	2007023128	S4-T37N-R5W S3-T37N-R5W
1858	AMC380641	GE 2	MOHAVE	2007023129	S29-T38N-R4W
1859	AMC380642	GE 4	MOHAVE	2007023130	S29-T38N-R4W
1860	AMC380643	GE 6	MOHAVE	2007023131	S29-T38N-R4W
1861	AMC380644	GF 1	MOHAVE	2007023132	S29-T38N-R4W
1862	AMC380645	GF 3	MOHAVE	2007023133	S29-T38N-R4W
1863	AMC380646	GF 5	MOHAVE	2007023134	S29-T38N-R4W
1864	AMC380647	GF 7	MOHAVE	2007023135	S29-T38N-R4W
1865	AMC380648	GF 8	MOHAVE	2007023136	S29-T38N-R4W
1866	AMC380649	GF 9	MOHAVE	2007023137	S29-T38N-R4W

MAINTENANCE FEE PAYMENT  
 Claimant Name: PATRICK HILLARD

RECEIVED  
 B.L.M. AZ STATE OFFICE  
 BLM  
 Date Stamp 2007 AUG 17 A 9:31  
 PHOENIX, ARIZONA

Count	AMC Number	Claim Name	County	County Record	Sec-Twp-Rng
1867	AMC380650	GF 10	MOHAVE	2007023138	S29-T38N-R4W
1868	AMC380651	GF 11	MOHAVE	2007023139	S29-T38N-R4W S28-T38N-R4W
1869	AMC380652	GF 12	MOHAVE	2007023140	S29-T38N-R4W S28-T38N-R4W
1870	AMC380653	GG 7	MOHAVE	2007023141	S20-T38N-R4W S29-T38N-R4W
1871	AMC380654	GG 8	MOHAVE	2007023142	S20-T38N-R4W
1872	AMC380655	GG 9	MOHAVE	2007023143	S20-T38N-R4W S29-T38N-R4W
1873	AMC380656	GG 10	MOHAVE	2007023144	S20-T38N-R4W
1874	AMC380657	GG 11	MOHAVE	2007023145	S20-T38N-R4W S29-T38N-R4W S21-T38N-R4W S28-T38N-R4W
1875	AMC380658	GG 12	MOHAVE	2007023146	S20-T38N-R4W S21-T38N-R4W
1876	AMC380659	GG 13	MOHAVE	2007023147	S21-T38N-R4W S28-T38N-R4W
1877	AMC380660	GG 14	MOHAVE	2007023148	S21-T38N-R4W
1878	AMC380735	ABH 67	MOHAVE	2007023935	S23-T35N-R5W S24-T35N-R5W
1879	AMC380736	ACV 50	MOHAVE	2007023936	S15-T35N-R5W
1880	AMC380737	AG 51	MOHAVE	2007023940	S3-T35N-R5W
1881	AMC380738	AH 22	MOHAVE	2007023941	S33-T36N-R5W
1882	AMC380739	AH 24	MOHAVE	2007023942	S33-T36N-R5W
1883	AMC380740	AI 23	MOHAVE	2007023943	S33-T36N-R5W
1884	AMC380741	BD 58	MOHAVE	2007023858	S23-T38N-R5W
1885	AMC380742	BE 8	MOHAVE	2007023991	S17-T38N-R5W
1886	AMC380743	BE 10	MOHAVE	2007023992	S17-T38N-R5W
1887	AMC380744	BE 12	MOHAVE	2007023993	S17-T38N-R5W
1888	AMC380745	BE 14	MOHAVE	2007023994	S17-T38N-R5W
1889	AMC380746	BE 57	MOHAVE	2007023859	S14-T38N-R5W
1890	AMC380747	BHH 57	MOHAVE	2007023860	S11-T38N-R5W
1891	AMC380748	BHH 58	MOHAVE	2007023861	S11-T38N-R5W
1892	AMC380749	BE 48	MOHAVE	2007023862	S15-T38N-R5W
1893	AMC380750	BE 50	MOHAVE	2007023863	S15-T38N-R5W
1894	AMC380751	BE 52	MOHAVE	2007023864	S15-T38N-R5W
1895	AMC380752	BF 7	MOHAVE	2007023995	S17-T38N-R5W
1896	AMC380753	BF 8	MOHAVE	2007023996	S17-T38N-R5W S8-T38N-R5W
1897	AMC380754	BF 9	MOHAVE	2007023997	S17-T38N-R5W

MAINTENANCE FEE PAYMENT  
 Claimant Name: PATRICK HILLARD

RECEIVED  
 B.L.M. AZ STATE OFFICE  
 BLM  
 Date  
 Stamp 2007 AUG 17 A 9:31  
 PHOENIX, ARIZONA

Count	AMC Number	Claim Name	County	County Record	Sec-Twp-Rng
1898	AMC380755	BF 10	MOHAVE	2007023998	S17-T38N-R5W S8-T38N-R5W
1899	AMC380756	BF 11	MOHAVE	2007023999	S17-T38N-R5W
1900	AMC380757	BF 12	MOHAVE	2007024000	S17-T38N-R5W S8-T38N-R5W
1901	AMC380758	BF 13	MOHAVE	2007024001	S17-T38N-R5W
1902	AMC380759	BF 14	MOHAVE	2007024002	S17-T38N-R5W S8-T38N-R5W
1903	AMC380760	BF 29	MOHAVE	2007023909	S16-T38N-R5W
1904	AMC380761	BF 30	MOHAVE	2007023910	S16-T38N-R5W S9-T38N-R5W
1905	AMC380762	BF 31	MOHAVE	2007023911	S16-T38N-R5W
1906	AMC380763	BF 32	MOHAVE	2007023912	S16-T38N-R5W S9-T38N-R5W
1907	AMC380764	BF 47	MOHAVE	2007023865	S15-T38N-R5W
1908	AMC380765	BF 49	MOHAVE	2007023866	S15-T38N-R5W
1909	AMC380766	BF 51	MOHAVE	2007023867	S15-T38N-R5W
1910	AMC380767	BG 9	MOHAVE	2007024003	S8-T38N-R5W
1911	AMC380768	BG 10	MOHAVE	2007024004	S8-T38N-R5W
1912	AMC380769	BG 11	MOHAVE	2007024005	S8-T38N-R5W
1913	AMC380770	BG 12	MOHAVE	2007024006	S8-T38N-R5W
1914	AMC380771	BG 13	MOHAVE	2007024007	S8-T38N-R5W
1915	AMC380772	BG 14	MOHAVE	2007024008	S8-T38N-R5W
1916	AMC380773	BG 31	MOHAVE	2007023913	S9-T38N-R5W
1917	AMC380774	BG 32	MOHAVE	2007023914	S9-T38N-R5W
1918	AMC380775	BG 33	MOHAVE	2007023915	S9-T38N-R5W
1919	AMC380776	BG 34	MOHAVE	2007023916	S9-T38N-R5W
1920	AMC380777	BG 35	MOHAVE	2007023917	S9-T38N-R5W
1921	AMC380778	BG 36	MOHAVE	2007023918	S9-T38N-R5W
1922	AMC380779	BG 37	MOHAVE	2007023919	S9-T38N-R5W
1923	AMC380780	BG 39	MOHAVE	2007023920	S10-T38N-R5W S9-T38N-R5W
1924	AMC380781	BH 29	MOHAVE	2007023921	S9-T38N-R5W
1925	AMC380782	BH 30	MOHAVE	2007023922	S9-T38N-R5W S4-T38N-R5W
1926	AMC380783	BH 31	MOHAVE	2007023923	S9-T38N-R5W
1927	AMC380784	BH 32	MOHAVE	2007023924	S9-T38N-R5W S4-T38N-R5W
1928	AMC380785	BH 33	MOHAVE	2007023925	S9-T38N-R5W
1929	AMC380786	BH 34	MOHAVE	2007023926	S9-T38N-R5W S4-T38N-R5W

MAINTENANCE FEE PAYMENT  
 Claimant Name: PATRICK HILLARD

RECEIVED  
 B.L.M. AZ STATE OFFICE  
 BLM  
 Date  
 Stamp  
 2007 AUG 17 A 9:31  
 PHOENIX, ARIZONA

Count	AMC Number	Claim Name	County	County Record	Sec-Twp-Rng
1930	AMC380787	BH 35	MOHAVE	2007023927	S9-T38N-R5W
1931	AMC380788	BH 36	MOHAVE	2007023928	S9-T38N-R5W S4-T38N-R5W
1932	AMC380789	CJ 56	MOHAVE	2007024073	S26-T39N-R4W
1933	AMC380790	CJ 58	MOHAVE	2007024074	S23-T39N-R4W
1934	AMC380791	CJ 60	MOHAVE	2007024075	S23-T39N-R4W
1935	AMC380792	DD 15	COCONINO	3429409	S25-T39N-R3W
1936	AMC380793	DD 16	COCONINO	3429410	S25-T39N-R3W
1937	AMC380794	DD 17	COCONINO	3429411	S30-T39N-R2W S25-T39N-R3W
1938	AMC380795	DD 18	COCONINO	3429412	S30-T39N-R2W S25-T39N-R3W
1939	AMC380796	DD 19	COCONINO	3429413	S30-T39N-R2W
1940	AMC380797	DD 20	COCONINO	3429414	S30-T39N-R2W
1941	AMC380798	DD 21	COCONINO	3429415	S30-T39N-R2W
1942	AMC380799	DD 22	COCONINO	3429416	S30-T39N-R2W
1943	AMC380800	DJ 69	COCONINO	3429417	S9-T39N-R2W
1944	AMC380801	DJ 70	COCONINO	3429418	S9-T39N-R2W S4-T39N-R2W
1945	AMC380802	DJ 71	COCONINO	3429419	S10-T39N-R2W
1946	AMC380803	DJ 72	COCONINO	3429420	S10-T39N-R2W S3-T39N-R2W
1947	AMC380804	DJ 73	COCONINO	3429421	S10-T39N-R2W
1948	AMC380805	DJ 74	COCONINO	3429422	S10-T39N-R2W S3-T39N-R2W
1949	AMC380806	DJ 75	COCONINO	3429423	S10-T39N-R2W
1950	AMC380807	DJ 76	COCONINO	3429424	S10-T39N-R2W S3-T39N-R2W
1951	AMC380808	DB 36	COCONINO	3429425	S32-T39N-R2W
1952	AMC380809	DB 38	COCONINO	3429426	S32-T39N-R2W
1953	AMC380810	DB 40	COCONINO	3429427	S32-T39N-R2W
1954	AMC380811	EA 8	MOHAVE	2007024009	S11-T36N-R6W
1955	AMC380812	EA 10	MOHAVE	2007024010	S11-T36N-R6W
1956	AMC380813	EA 12	MOHAVE	2007024011	S11-T36N-R6W
1957	AMC380814	EA 31	MOHAVE	2007024031	S2-T36N-R6W
1958	AMC380815	EA 32	MOHAVE	2007024032	S2-T36N-R6W
1959	AMC380816	EA 33	MOHAVE	2007024033	S35-T37N-R6W S2-T36N-R6W
1960	AMC380817	EA 34	MOHAVE	2007024034	S35-T37N-R6W S2-T36N-R6W
1961	AMC380818	EA 35	MOHAVE	2007024035	S35-T37N-R6W

**MAINTENANCE FEE PAYMENT**  
**Claimant Name: PATRICK HILLARD**

RECEIVED  
 B.L.M. AZ STATE OFFICE  
 BLM Date Stamp 2007 AUG 17 A 9:31  
 PHOENIX, ARIZONA

Count	AMC Number	Claim Name	County	County Record	Sec-Twp-Rng
1962	AMC380819	EA 36	MOHAVE	2007024036	S35-T37N-R6W
1963	AMC380820	EA 37	MOHAVE	2007024037	S35-T37N-R6W
1964	AMC380821	EA 38	MOHAVE	2007024038	S35-T37N-R6W
1965	AMC380822	EA 40	MOHAVE	2007024039	S35-T37N-R6W
1966	AMC380823	EA 42	MOHAVE	2007024040	S35-T37N-R6W
1967	AMC380824	EA 44	MOHAVE	2007024041	S35-T37N-R6W
1968	AMC380825	EB 2	MOHAVE	2007024060	S11-T36N-R6W S12-T36N-R6W
1969	AMC380826	EB 7	MOHAVE	2007024012	S11-T36N-R6W
1970	AMC380827	EB 9	MOHAVE	2007024013	S11-T36N-R6W
1971	AMC380828	EB 11	MOHAVE	2007024014	S11-T36N-R6W
1972	AMC380829	EB 15	MOHAVE	2007024015	S2-T36N-R6W S11-T36N-R6W
1973	AMC380830	EB 16	MOHAVE	2007024016	S11-T36N-R6W S12-T36N-R6W S2-T36N-R6W S1-T36N-R6W
1974	AMC380831	EB 17	MOHAVE	2007024017	S2-T36N-R6W
1975	AMC380832	EB 18	MOHAVE	2007024018	S2-T36N-R6W S1-T36N-R6W
1976	AMC380833	EB 19	MOHAVE	2007024019	S2-T36N-R6W
1977	AMC380834	EB 20	MOHAVE	2007024020	S2-T36N-R6W S1-T36N-R6W
1978	AMC380835	EB 21	MOHAVE	2007024021	S2-T36N-R6W
1979	AMC380836	EB 22	MOHAVE	2007024022	S2-T36N-R6W S1-T36N-R6W
1980	AMC380837	EB 37	MOHAVE	2007024042	S36-T37N-R6W S35-T37N-R6W
1981	AMC380838	EB 39	MOHAVE	2007024043	S36-T37N-R6W S35-T37N-R6W
1982	AMC380839	EB 40	MOHAVE	2007024044	S36-T37N-R6W
1983	AMC380840	EB 41	MOHAVE	2007024045	S36-T37N-R6W S35-T37N-R6W
1984	AMC380841	EB 43	MOHAVE	2007024046	S35-T37N-R6W S36-T37N-R6W
1985	AMC380842	EC 1	MOHAVE	2007024061	S12-T36N-R6W
1986	AMC380843	EC 18	MOHAVE	2007024023	S1-T36N-R6W
1987	AMC380844	EC 20	MOHAVE	2007024024	S1-T36N-R6W
1988	AMC380845	EC 22	MOHAVE	2007024025	S1-T36N-R6W
1989	AMC380846	EC 24	MOHAVE	2007024026	S1-T36N-R6W
1990	AMC380847	ED 6	MOHAVE	2007024047	S7-T36N-R5W
1991	AMC380848	ED 8	MOHAVE	2007024048	S7-T36N-R5W

MAINTENANCE FEE PAYMENT  
 Claimant Name: PATRICK HILLARD

RECEIVED  
 B.L.M. AZ STATE OFFICE  
 BLM  
 Date  
 Stamp 2007 AUG 17 A 9:31  
 PHOENIX, ARIZONA

Count	AMC Number	Claim Name	County	County Record	Sec-Twp-Rng
1992	AMC380849	ED 10	MOHAVE	2007024049	S7-T36N-R5W
1993	AMC380855	ED 41	MOHAVE	2007023868	S31-T37N-R5W
1994	AMC380856	ED 42	MOHAVE	2007023869	S31-T37N-R5W
1995	AMC380857	ED 43	MOHAVE	2007023870	S31-T37N-R5W
1996	AMC380858	ED 44	MOHAVE	2007023871	S31-T37N-R5W
1997	AMC380859	ED 45	MOHAVE	2007023872	S31-T37N-R5W
1998	AMC380860	ED 46	MOHAVE	2007023873	S31-T37N-R5W
1999	AMC380861	EE 5	MOHAVE	2007024051	S7-T36N-R5W
2000	AMC380862	EE 7	MOHAVE	2007024052	S7-T36N-R5W
2001	AMC380863	EE 9	MOHAVE	2007024053	S7-T36N-R5W
2002	AMC380864	EE 11	MOHAVE	2007024054	S7-T36N-R5W
2003	AMC380865	EG 5	MOHAVE	2007023886	S8-T36N-R5W
2004	AMC380866	EG 6	MOHAVE	2007023887	S8-T36N-R5W S9-T36N-R5W
2005	AMC380867	EG 7	MOHAVE	2007023888	S8-T36N-R5W
2006	AMC380868	EG 8	MOHAVE	2007023889	S8-T36N-R5W S9-T36N-R5W
2007	AMC380869	EG 9	MOHAVE	2007023890	S8-T36N-R5W
2008	AMC380870	EG 10	MOHAVE	2007023891	S8-T36N-R5W S9-T36N-R5W
2009	AMC380871	EG 11	MOHAVE	2007023892	S8-T36N-R5W
2010	AMC380872	EG 12	MOHAVE	2007023893	S8-T36N-R5W S9-T36N-R5W
2011	AMC380873	EG 13	MOHAVE	2007023894	S8-T36N-R5W
2012	AMC380874	EG 14	MOHAVE	2007023895	S8-T36N-R5W S9-T36N-R5W
2013	AMC380875	EG 16	MOHAVE	2007023896	S9-T36N-R5W S8-T36N-R5W S5-T36N-R5W S4-T36N-R5W
2014	AMC380876	EH 6	MOHAVE	2007023897	S9-T36N-R5W
2015	AMC380877	EH 8	MOHAVE	2007023898	S9-T36N-R5W
2016	AMC380878	EH 10	MOHAVE	2007023899	S9-T36N-R5W
2017	AMC380879	EH 11	MOHAVE	2007023900	S9-T36N-R5W
2018	AMC380880	EH 13	MOHAVE	2007023901	S9-T36N-R5W
2019	AMC380881	EH 15	MOHAVE	2007023902	S9-T36N-R5W S4-T36N-R5W
2020	AMC380882	EH 25	MOHAVE	2007023903	S4-T36N-R5W
2021	AMC380883	EH 27	MOHAVE	2007023904	S4-T36N-R5W
2022	AMC380884	EH 29	MOHAVE	2007023905	S4-T36N-R5W
2023	AMC380885	EH 47	MOHAVE	2007023874	S33-T37N-R5W



MAINTENANCE FEE PAYMENT  
 Claimant Name: PATRICK HILLARD

RECEIVED  
 B.L.M. AZ STATE OFFICE  
 BLM  
 Date  
 Stamp 2007 AUG 17 A 9: 31  
 PHOENIX, ARIZONA

Count	AMC Number	Claim Name	County	County Record	Sec-Twp-Rng
2024	AMC380886	EH 48	MOHAVE	2007023875	S33-T37N-R5W
2025	AMC380887	EH 49	MOHAVE	2007023876	S33-T37N-R5W S28-T37N-R5W
2026	AMC380888	EH 50	MOHAVE	2007023877	S33-T37N-R5W S28-T37N-R5W
2027	AMC380889	EH 51	MOHAVE	2007023878	S28-T37N-R5W
2028	AMC380890	EH 52	MOHAVE	2007023879	S28-T37N-R5W
2029	AMC380891	EI 5	MOHAVE	2007023906	S9-T36N-R5W
2030	AMC380892	EI 7	MOHAVE	2007023907	S9-T36N-R5W
2031	AMC380893	EI 9	MOHAVE	2007023908	S9-T36N-R5W
2032	AMC380894	EJ 27	MOHAVE	2007023980	S3-T36N-R5W
2033	AMC380895	EJ 29	MOHAVE	2007023981	S3-T36N-R5W
2034	AMC380896	EJ 31	MOHAVE	2007023982	S3-T36N-R5W
2035	AMC380897	EJ 38	MOHAVE	2007023970	S34-T37N-R5W
2036	AMC380898	EJ 40	MOHAVE	2007023971	S34-T37N-R5W
2037	AMC380899	EJ 42	MOHAVE	2007023972	S34-T37N-R5W
2038	AMC380900	EJ 44	MOHAVE	2007023973	S34-T37N-R5W
2039	AMC380901	EK 2	MOHAVE	2007023880	S11-T36N-R5W
2040	AMC380902	EK 4	MOHAVE	2007023881	S11-T36N-R5W
2041	AMC380903	EK 6	MOHAVE	2007023882	S11-T36N-R5W
2042	AMC380904	EK 26	MOHAVE	2007023983	S2-T36N-R5W
2043	AMC380905	EK 28	MOHAVE	2007023984	S2-T36N-R5W
2044	AMC380906	EK 30	MOHAVE	2007023985	S2-T36N-R5W
2045	AMC380907	EK 32	MOHAVE	2007023986	S2-T36N-R5W
2046	AMC380908	EK 37	MOHAVE	2007023974	S35-T37N-R5W S34-T37N-R5W
2047	AMC380909	EK 39	MOHAVE	2007023975	S35-T37N-R5W S34-T37N-R5W
2048	AMC380910	EK 40	MOHAVE	2007023976	S35-T37N-R5W
2049	AMC380911	EK 41	MOHAVE	2007023977	S35-T37N-R5W S34-T37N-R5W
2050	AMC380912	EK 42	MOHAVE	2007023978	S35-T37N-R5W
2051	AMC380913	EK 43	MOHAVE	2007023979	S35-T37N-R5W S34-T37N-R5W
2052	AMC380914	EL 1	MOHAVE	2007023883	S11-T36N-R5W
2053	AMC380915	EL 3	MOHAVE	2007023884	S11-T36N-R5W
2054	AMC380916	EL 5	MOHAVE	2007023885	S11-T36N-R5W
2055	AMC380917	EL 25	MOHAVE	2007023987	S2-T36N-R5W
2056	AMC380918	EL 27	MOHAVE	2007023988	S2-T36N-R5W
2057	AMC380919	EL 29	MOHAVE	2007023989	S2-T36N-R5W

MAINTENANCE FEE PAYMENT  
 Claimant Name: PATRICK HILLARD

RECEIVED  
 BLM B.L.M. AZ STATE OFFICE  
 Date  
 Stamp 2007 AUG 17 A 9:31  
 PHOENIX, ARIZONA

Count	AMC Number	Claim Name	County	County Record	Sec-Twp-Rng
2058	AMC380920	EL 31	MOHAVE	2007023990	S2-T36N-R5W
2059	AMC380921	EX 1	MOHAVE	2007024055	S12-T39N-R4W S11-T39N-R4W S14-T39N-R4W S13-T39N-R4W
2060	AMC380922	EX 2	MOHAVE	2007024056	S12-T39N-R4W S13-T39N-R4W
2061	AMC380923	EX 3	MOHAVE	2007024057	S12-T39N-R4W S13-T39N-R4W
2062	AMC380924	EX 4	MOHAVE	2007024058	S12-T39N-R4W S13-T39N-R4W
2063	AMC380925	EX 5	MOHAVE	2007024059	S12-T39N-R6W S13-T39N-R6W
2064	AMC380926	FB 13	MOHAVE	2007024065	S10-T37N-R6W
2065	AMC380927	FB 15	MOHAVE	2007024066	S10-T37N-R6W
2066	AMC380928	FB 17	MOHAVE	2007024067	S10-T37N-R6W
2067	AMC380929	FC 1	MOHAVE	2007024068	S11-T37N-R6W
2068	AMC380930	FC 2	MOHAVE	2007024069	S11-T37N-R6W
2069	AMC380931	FE 5	MOHAVE	2007024070	S12-T37N-R6W
2070	AMC380932	FE 7	MOHAVE	2007024071	S12-T37N-R6W
2071	AMC380933	FE 9	MOHAVE	2007024072	S12-T37N-R6W
2072	AMC380934	FM 4	MOHAVE	2007023959	S10-T37N-R5W S11-T37N-R5W
2073	AMC380935	FM 5	MOHAVE	2007023960	S10-T37N-R5W
2074	AMC380936	FM 6	MOHAVE	2007023961	S10-T37N-R5W S11-T37N-R5W
2075	AMC380937	FM 7	MOHAVE	2007023962	S10-T37N-R5W
2076	AMC380938	FM 8	MOHAVE	2007023963	S10-T37N-R5W S11-T37N-R5W
2077	AMC380939	FM 9	MOHAVE	2007023964	S10-T37N-R5W
2078	AMC380940	FM 10	MOHAVE	2007023965	S10-T37N-R5W S11-T37N-R5W
2079	AMC380941	FM 11	MOHAVE	2007023966	S10-T37N-R5W
2080	AMC380942	FM 12	MOHAVE	2007023967	S10-T37N-R5W S11-T37N-R5W
2081	AMC380943	FM 13	MOHAVE	2007023968	S10-T37N-R5W
2082	AMC380944	FM 14	MOHAVE	2007023969	S10-T37N-R5W S11-T37N-R5W
2083	AMC380945	FM 41	MOHAVE	2007023944	S34-T38N-R5W
2084	AMC380946	FM 42	MOHAVE	2007023945	S35-T38N-R5W
2085	AMC380947	FM 43	MOHAVE	2007023946	S34-T38N-R5W
2086	AMC380948	FM 44	MOHAVE	2007023947	S35-T38N-R5W

MAINTENANCE FEE PAYMENT  
 Claimant Name: PATRICK HILLARD

RECEIVED  
 B.L.M. AZ STATE OFFICE  
 BLM  
 Date  
 Stamp 2007 AUG 17 A 9:31  
 PHOENIX, ARIZONA

Count	AMC Number	Claim Name	County	County Record	Sec-Twp-Rng
2087	AMC380949	FM 45	MOHAVE	2007023948	S34-T38N-R5W
2088	AMC380950	FM 46	MOHAVE	2007023949	S35-T38N-R5W
2089	AMC380951	FM 47	MOHAVE	2007023950	S34-T38N-R5W
2090	AMC380952	FM 48	MOHAVE	2007023951	S35-T38N-R5W
2091	AMC380953	FM 49	MOHAVE	2007023952	S34-T38N-R5W
2092	AMC380954	FM 50	MOHAVE	2007023953	S35-T38N-R5W
2093	AMC380955	FN 41	MOHAVE	2007023954	S35-T38N-R5W
2094	AMC380956	FN 43	MOHAVE	2007023955	S35-T38N-R5W
2095	AMC380957	FN 45	MOHAVE	2007023956	S35-T38N-R5W
2096	AMC380958	FN 47	MOHAVE	2007023957	S35-T38N-R5W
2097	AMC380959	FN 49	MOHAVE	2007023958	S35-T38N-R5W
2098	AMC380960	OLY 12	MOHAVE	2007023937	S18-T35N-R4W
2099	AMC380961	OLY 13	MOHAVE	2007023938	S13-T35N-R5W S18-T35N-R4W
2100	AMC380962	OLY 14	MOHAVE	2007023939	S13-T35N-R5W
2101	AMC380963	POI 6	COCONINO	3429400	S11-T38N-R3W S10-T38N-R3W
2102	AMC380964	POI 7	COCONINO	3429401	S11-T38N-R3W
2103	AMC380965	POI 8	COCONINO	3429402	S11-T38N-R3W
2104	AMC380966	POI 9	COCONINO	3429403	S11-T38N-R3W
2105	AMC380967	POI 10	COCONINO	3429404	S11-T38N-R3W
2106	AMC380968	POI 11	COCONINO	3429405	S11-T38N-R3W
2107	AMC380969	POI 12	COCONINO	3429406	S11-T38N-R3W
2108	AMC380970	POI 13	COCONINO	3429407	S11-T38N-R3W
2109	AMC380971	POI 14	COCONINO	3429408	S11-T38N-R3W
2110	AMC380972	SH 20	MOHAVE	2007023931	S21-T39N-R4W
2111	AMC380973	SH 21	MOHAVE	2007023932	S21-T39N-R4W
2112	AMC380974	SH 22	MOHAVE	2007023933	S21-T39N-R4W
2113	AMC380975	SH 23	MOHAVE	2007023934	S21-T39N-R4W S28-T39N-R4W
2114	AMC380976	STH 3	MOHAVE	2007024062	S20-T36N-R4W
2115	AMC380977	STH 4	MOHAVE	2007024063	S20-T36N-R4W
2116	AMC380978	STH 5	MOHAVE	2007024064	S20-T36N-R4W
2117	AMC380979	WB 1	MOHAVE	2007023929	S11-T36N-R4W
2118	AMC380980	WB 2	MOHAVE	2007023930	S11-T36N-R4W
2119	AMC381698	KLR 1	COCONINO	3432582	S3-T38N-R3W
2120	AMC381699	KLR 2	COCONINO	3432583	S3-T38N-R3W S34-T39N-R3W
2121	AMC381700	KLR 3	COCONINO	3432584	S3-T38N-R3W

**MAINTENANCE FEE PAYMENT**  
**Claimant Name: PATRICK HILLARD**

BLM  
 Date  
 Stamp

RECEIVED  
 B.L.M. AZ STATE OFFICE

2007 AUG 17 A 9:31

PHOENIX, ARIZONA

Count	AMC Number	Claim Name	County	County Record	Sec-Twp-Rng
2122	AMC381701	KLR 4	COCONINO	3432585	S3-T38N-R3W S34-T39N-R3W
2123	AMC381702	KLR 5	COCONINO	3432586	S34-T39N-R3W
2124	AMC381703	KLR 6	COCONINO	3432587	S34-T39N-R3W S3-T38N-R3W
2125	AMC381704	KLR 7	COCONINO	3432588	S3-T38N-R3W
2126	AMC381705	KLR 8	COCONINO	3432589	S3-T38N-R3W
2127	AMC381714	BD 18	MOHAVE	2007032401	S20-T38N-R5W
2128	AMC381715	BD 20	MOHAVE	2007032402	S20-T38N-R5W
2129	AMC381716	BD 22	MOHAVE	2007032403	S21-T38N-R5W S20-T38N-R5W
2130	AMC381717	BG 109	MOHAVE	2007032393	S8-T38N-R4W
2131	AMC381718	BG 110	MOHAVE	2007032394	S8-T38N-R4W
2132	AMC381719	BG 111	MOHAVE	2007032395	S8-T38N-R4W
2133	AMC381720	BG 112	MOHAVE	2007032396	S8-T38N-R4W
2134	AMC381721	BG 113	MOHAVE	2007032397	S8-T38N-R4W
2135	AMC381722	BG 114	MOHAVE	2007032398	S8-T38N-R4W
2136	AMC381723	CA 7	MOHAVE	2007032404	S20-T38N-R4W
2137	AMC381724	CA 9	MOHAVE	2007032405	S20-T38N-R4W
2138	AMC381725	CA 11	MOHAVE	2007032406	S21-T38N-R4W
2139	AMC381726	CA 13	MOHAVE	2007032407	S21-T38N-R4W
2140	AMC381727	CEN 10	MOHAVE	2007032399	S8-T38N-R3W S31-T39N-R3W
2141	AMC381728	CEN 11	MOHAVE	2007032400	S8-T38N-R3W S31-T39N-R3W
2142	AMC381729	DL 7	COCONINO	3424586	S4-T39N-R2W S3-T39N-R2W
2143	AMC381730	FD 20	MOHAVE	2007032408	S2-T37N-R6W S1-T37N-R6W
2144	AMC381731	FD 22	MOHAVE	2007032409	S2-T37N-R6W S1-T37N-R6W
2145	AMC381732	FD 24	MOHAVE	2007032410	S2-T37N-R6W S1-T37N-R6W
2146	AMC381733	FD 26	MOHAVE	2007032411	S2-T37N-R6W S1-T37N-R6W
2147	AMC381734	FD 28	MOHAVE	2007032412	S2-T37N-R6W S1-T37N-R6W
2148	AMC381735	FD 30	MOHAVE	2007032413	S2-T37N-R6W S1-T37N-R6W
2149	AMC381736	FD 32	MOHAVE	2007032414	S2-T37N-R6W S1-T37N-R6W
2150	AMC381737	FD 34	MOHAVE	2007032415	S2-T37N-R6W S1-T37N-R6W

MAINTENANCE FEE PAYMENT  
 Claimant Name: PATRICK HILLARD

RECEIVED  
 B.L.M. AZ STATE OFFICE  
 BLM  
 Date  
 Stamp 2007 AUG 17 A 9:31  
 PHOENIX, ARIZONA

Count	AMC Number	Claim Name	County	County Record	Sec-Twp-Rng
2151	AMC381738	FD 36	MOHAVE	2007032416	S2-T37N-R6W S1-T37N-R6W S35-T38N-R6W
2152	AMC381739	FD 37	MOHAVE	2007032417	S35-T38N-R6W
2153	AMC381740	FD 38	MOHAVE	2007032418	S35-T38N-R6W S36-T38N-R6W
2154	AMC381741	FD 39	MOHAVE	2007032419	S35-T38N-R6W
2155	AMC381742	FD 40	MOHAVE	2007032420	S35-T38N-R6W S36-T38N-R6W
2156	AMC381743	FD 41	MOHAVE	2007032421	S35-T38N-R6W
2157	AMC381744	FD 42	MOHAVE	2007032422	S36-T38N-R6W S36-T38N-R6W
2158	AMC381745	FD 43	MOHAVE	2007032423	S35-T38N-R6W
2159	AMC381746	FD 44	MOHAVE	2007032424	S35-T38N-R6W S36-T38N-R6W
2160	AMC381747	FD 45	MOHAVE	2007032425	S35-T38N-R6W
2161	AMC381748	FD 46	MOHAVE	2007032426	S35-T38N-R6W S36-T38N-R6W
2162	AMC381749	FD 47	MOHAVE	2007032427	S35-T38N-R6W
2163	AMC381750	FD 48	MOHAVE	2007032428	S35-T38N-R6W S36-T38N-R6W
2164	AMC381751	FD 49	MOHAVE	2007032429	S35-T38N-R6W
2165	AMC381752	FD 50	MOHAVE	2007032430	S35-T38N-R6W S36-T38N-R6W
2166	AMC381753	FD 51	MOHAVE	2007032431	S35-T38N-R6W
2167	AMC381754	FD 52	MOHAVE	2007032432	S35-T38N-R6W S36-T38N-R6W
2168	AMC381755	FE 31	MOHAVE	2007032433	S1-T37N-R6W
2169	AMC381756	FE 32	MOHAVE	2007032434	S1-T37N-R6W
2170	AMC381757	FE 33	MOHAVE	2007032435	S1-T37N-R6W
2171	AMC381758	FE 34	MOHAVE	2007032436	S1-T37N-R6W
2172	AMC381759	FE 35	MOHAVE	2007032437	S1-T37N-R6W S36-T38N-R6W
2173	AMC381760	FE 36	MOHAVE	2007032438	S1-T37N-R6W S36-T38N-R6W
2174	AMC381761	FF 23	MOHAVE	2007032439	S1-T37N-R6W
2175	AMC381762	FF 24	MOHAVE	2007032440	S1-T37N-R6W S7-T37N-R6W
2176	AMC381763	FF 25	MOHAVE	2007032441	S1-T37N-R6W
2177	AMC381764	FF 26	MOHAVE	2007032442	S1-T37N-R6W S7-T37N-R6W
2178	AMC381765	FF 27	MOHAVE	2007032443	S1-T37N-R6W
2179	AMC381766	FF 28	MOHAVE	2007032444	S1-T37N-R6W

MAINTENANCE FEE PAYMENT  
 Claimant Name: PATRICK HILLARD

BLM  
 Date  
 Stamp

RECEIVED  
 B.L.M. AZ STATE OFFICE

2007 AUG 17 A 9:31

PHOENIX, ARIZONA

Count	AMC Number	Claim Name	County	County Record	Sec-Twp-Rng
					S7-T37N-R6W
2180	AMC381767	FF 29	MOHAVE	2007032445	S1-T37N-R6W
2181	AMC381768	FF 30	MOHAVE	2007032448	S1-T37N-R6W
2182	AMC381769	FF 31	MOHAVE	2007032447	S1-T37N-R6W
2183	AMC381770	FF 32	MOHAVE	2007032448	S1-T37N-R6W
2184	AMC381771	FF 33	MOHAVE	2007032449	S1-T37N-R6W
2185	AMC381772	FF 34	MOHAVE	2007032450	S1-T37N-R6W
2186	AMC381773	FF 35	MOHAVE	2007032451	S1-T37N-R6W
2187	AMC381774	FT 30	MOHAVE	2007032390	S16-T38N-R4W
2188	AMC381775	FT 31	MOHAVE	2007032391	S16-T38N-R4W
2189	AMC381776	FT 32	MOHAVE	2007032392	S16-T38N-R4W
2190	AMC383111	DE 67	COCONINO	3439127	S21-T39N-R2W S28-T39N-R2W
2191	AMC383112	DE 68	COCONINO	3439128	S21-T39N-R2W
2192	AMC383113	DE 69	COCONINO	3439129	S21-T39N-R2W S28-T39N-R2W S22-T39N-R2W
2193	AMC383114	DE 70	COCONINO	3439130	S21-T39N-R2W S22-T39N-R2W
2194	AMC383115	DE 71	COCONINO	3439131	S22-T39N-R2W S27-T39N-R2W
2195	AMC383116	DE 72	COCONINO	3439132	S22-T39N-R2W
2196	AMC383117	DE 73	COCONINO	3439133	S22-T39N-R2W S27-T39N-R2W
2197	AMC383118	DE 74	COCONINO	3439134	S22-T39N-R2W
2198	AMC383118	DEH 2	COCONINO	3439144	S30-T39N-R2W
2199	AMC383120	DEH 3	COCONINO	3439145	S30-T39N-R2W
2200	AMC383121	DEH 4	COCONINO	3439146	S30-T39N-R2W
2201	AMC383122	DEH 5	COCONINO	3439147	S19-T39N-R2W
2202	AMC383123	DEH 6	COCONINO	3439148	S19-T39N-R2W
2203	AMC383124	DEH 7	COCONINO	3439149	S30-T39N-R2W
2204	AMC383125	DEH 8	COCONINO	3439150	S30-T39N-R2W S29-T39N-R2W
2205	AMC383126	DEH 9	COCONINO	3439151	S30-T39N-R2W
2206	AMC383127	DEH 10	COCONINO	3439152	S30-T39N-R2W S29-T39N-R2W
2207	AMC383128	DEH 11	COCONINO	3439153	S30-T39N-R2W
2208	AMC383129	DEH 12	COCONINO	3439154	S30-T39N-R2W S29-T39N-R2W
2209	AMC383130	DEH 13	COCONINO	3439155	S30-T39N-R2W
2210	AMC383131	DEH 14	COCONINO	3439156	S30-T39N-R2W

MAINTENANCE FEE PAYMENT  
 Claimant Name: PATRICK HILLARD

RECEIVED  
 B.L.M. AZ STATE OFFICE  
 BLM  
 Date Stamp 2007 AUG 17 A 9:31  
 PHOENIX, ARIZONA

Count	AMC Number	Claim Name	County	County Record	Sec-Twp-Rng
					S29-T39N-R2W
2211	AMC383132	DEH 15	COCONINO	3439157	S30-T39N-R2W
2212	AMC383133	DEH 16	COCONINO	3439158	S30-T39N-R2W S29-T39N-R2W
2213	AMC383134	DEH 17	COCONINO	3439159	S30-T39N-R2W
2214	AMC383135	DEH 18	COCONINO	3439160	S30-T39N-R2W S29-T39N-R2W
2215	AMC383136	DEH 19	COCONINO	3439161	S30-T39N-R2W
2216	AMC383137	DEH 20	COCONINO	3439162	S30-T39N-R2W S29-T39N-R2W
2217	AMC383138	DEH 21	COCONINO	3439163	S19-T39N-R2W S30-T39N-R2W S20-T39N-R2W
2218	AMC383139	DEH 22	COCONINO	3439164	S19-T39N-R2W S20-T39N-R2W
2219	AMC383140	DEH 23	COCONINO	3439165	S19-T39N-R2W S20-T39N-R2W
2220	AMC383141	DF 48	COCONINO	3439135	S20-T39N-R2W
2221	AMC383142	DF 50	COCONINO	3439136	S20-T39N-R2W
2222	AMC383143	DG 47	COCONINO	3439137	S17-T39N-R2W S20-T39N-R2W
2223	AMC383144	DG 49	COCONINO	3439138	S17-T39N-R2W S20-T39N-R2W
2224	AMC383145	DG 50	COCONINO	3439139	S17-T39N-R2W
2225	AMC383146	DG 52	COCONINO	3439140	S17-T39N-R2W
2226	AMC383147	DG 54	COCONINO	3439141	S16-T39N-R2W
2227	AMC383148	DG 56	COCONINO	3439142	S16-T39N-R2W
2228	AMC383149	DEH 1	COCONINO	3439143	S30-T39N-R2W
2229	AMC383150	WB 21	MOHAVE	2007045284	S22-T38N-R5W
2230	AMC383151	WB 22	MOHAVE	2007045285	S22-T38N-R5W S27-T38N-R5W
2231	AMC383152	WB 23	MOHAVE	2007045286	S22-T38N-R5W
2232	AMC383153	WB 24	MOHAVE	2007045287	S22-T38N-R5W S27-T38N-R5W
2233	AMC383154	WB 25	MOHAVE	2007045288	S22-T38N-R5W
2234	AMC383155	WB 26	MOHAVE	2007045289	S22-T38N-R5W S27-T38N-R5W



Message:

2759 ROWS RETRIEVED

ENTERED INTO COMPUTER  
SEP 05 2007 13  
VERIFIED

CBS Export Results Report

Include Resolved Records

Record Status

Search Criteria Responsible Ar

- Error Records (E/M/I)
- Accepted Records (A/W)
- "On Hold" Records (H)
- All Records (for s/n or receipt nr)
- Exported, No Results From CBS
- New (not yet exported)

Enter export Date (mm/dd/yyyy) ALL  
 Serial Number match (optional)  
 Receipt Nr (optional) 1546990  
 Export Nr (exclusive)  
 LR2000 User (defaults to login) ALL

- User (U,X)
- Programme
- All (U,P,X)

Query

Reset

User

	Resend?	Export Nr	A/D	Serial Nr	Mult	Code	\$ Amount	Remarks	Receipt Nr	LR2000 User	#Msg
1	<input type="checkbox"/>	1436328	A	AMC368379		582	125.00	2008	1546990	P5BROWN	

United States Department of the Interior

Bureau of Land Management  
 BUSINESS & SUPPORT SVCS DIV  
 ONE N CENTRAL AVE SUITE 800  
 PHOENIX, AZ 85004 -4427  
 Phone: (602) 417-9200

Receipt

No: 1546990

Transaction #: 1598385		<b>ENTERED INTO COMPUTER</b>	
Date of Transaction: 08/17/2007			
CUSTOMER:	JUDY PRATT QUATERRA ALASKA INC. PO BOX 388 KANAB, UT 84741	SEP 05 2007 PB	* VERIFIED

LINE #	QTY	DESCRIPTION	REMARKS	UNIT PRICE	TOTAL
1	1.00	LOCATABLE MINERALS / MINING CLAIMS-NOT NEW-UNADJUD, ONE AUTH NO. ONLY / MINING CLAIM MONEY RECEIVED (455) CASES: AMC368379/\$2250.00	MAINT 2008 (18)	- n/a -	2250.00
2	1.00	LOCATABLE MINERALS / MINING CLAIMS-NOT NEW-UNADJUD, ONE AUTH NO. ONLY / MINING CLAIM MONEY RECEIVED (455) CASES: AMC384443/\$9500.00	MAINT 2008 (76)	- n/a -	9500.00
3	1.00	LOCATABLE MINERALS / MINING CLAIMS-NOT NEW-UNADJUD, ONE AUTH NO. ONLY / MINING CLAIM MONEY RECEIVED (455) CASES: AMC374765/\$30875.00	MAINT 2008 (247)	- n/a -	30875.00
4	1.00	LOCATABLE MINERALS / MINING CLAIMS-NOT NEW-UNADJUD, ONE AUTH NO. ONLY / MINING CLAIM MONEY RECEIVED (455) CASES: AMC364334/\$12375.00	MAINT 2008 (99)	- n/a -	12375.00
5	1.00	LOCATABLE MINERALS / MINING CLAIMS-NOT NEW-UNADJUD, ONE AUTH NO. ONLY / MINING CLAIM MONEY RECEIVED (455) CASES: AMC378359/\$10625.00	MAINT 2008 (85)	- n/a -	10625.00
6	1.00	LOCATABLE MINERALS / MINING CLAIMS-NOT NEW-UNADJUD, ONE AUTH NO. ONLY / MINING CLAIM MONEY RECEIVED (455) CASES: AMC366091/\$279250.00	MAINT 2008 (2234)	- n/a -	279250.00
<b>TOTAL:</b>					<b>\$344,875.00</b>

PAYMENT INFORMATION			
1	AMOUNT:	\$279,250.00	POSTMARKED: 8/16/07 0:00
	TYPE:	CHECK	RECEIVED: 08/17/2007
	CHECK NO:	237680	

ENTERED INTO COMPUTER

SEP 05 2007 PB

	NAME:	HILLARD, PATRICK PO BOX 388 KANAB UT 84741	
2	AMOUNT:	\$30,875.00	POSTMARKED: 8/17/07 0:00
	TYPE:	CHECK	RECEIVED: 08/17/2007
	CHECK NO:	237687	
	NAME:	QUATERRA ALASKA PO BOX 388 KANAB UT 84741	
3	AMOUNT:	\$12,375.00	POSTMARKED: 8/17/07 0:00
	TYPE:	CHECK	RECEIVED: 08/17/2007
	CHECK NO:	237681	
	NAME:	NORTH EXPLORATION LLC PO BOX 388 KANAB UT 84741	
4	AMOUNT:	\$10,625.00	POSTMARKED: 8/17/07 0:00
	TYPE:	CHECK	RECEIVED: 08/17/2007
	CHECK NO:	237683	
	NAME:	QUATERRA ALASKA PO BOX 388 KANAB UT 84741	
5	AMOUNT:	\$9,500.00	POSTMARKED: 8/17/07 0:00
	TYPE:	CHECK	RECEIVED: 08/17/2007
	CHECK NO:	237682	
	NAME:	QUATERRA ALASKA PO BOX 388 KANAB UT 84741	
6	AMOUNT:	\$2,250.00	POSTMARKED: 8/17/07 0:00
	TYPE:	CHECK	RECEIVED: 08/17/2007
	CHECK NO:	237684	
	NAME:	NU STAR EXPLORATION LLC PO BOX 388 KANAB UT 84741	

REMARKS

This receipt was generated by the automated BLM Collections and Billing System and is a paper representation of a portion of the official electronic record contained therein.

**NOTICE!!**

**These documents have been scanned!**

**Do not place un-scanned documents beneath this notice!**

**Do not remove this notice from this file!**

GPO Jacket No. 560-102  
Print Order 61540  
Rise Business Services, LLC  
Job=AZ15 5/28/2019



Box Number= AZ15089



Claim Begin-End: AMC384443-AMC384518

**5 Miscellaneous**



AZ15089-8

AMC383320-AMC384443



"Judy Pratt"  
<jmpratt@prolynx.com>  
01/29/2008 06:08 PM

To <Thomas\_Reitmeyer@blm.gov>  
cc  
bcc

Subject RE: Mining Claim Lead File AMC384443

Hi Tom

The agent's name is Kenny Redd - it is a little difficult to identify from the signature. We'll make sure to have that identified on any future notices.

Thanks.  
J

-----Original Message-----

From: Thomas\_Reitmeyer@blm.gov [mailto:Thomas\_Reitmeyer@blm.gov]  
Sent: Tuesday, January 29, 2008 1:15 PM  
To: jmpratt@prolynx.com  
Subject: Mining Claim Lead File AMC384443

Just finished reviewing your filing of July 5, 2007, for Quatterra Alaska.

1. We need the proper spelling of the agent's name who signed: (I G Redd, I Y Redd)?
  2. No map was submitted for INS 24 - AMC 384461
  3. The location notice for INS 44 - AMC 384481 was not signed
- You can fax these updates to me at (602) 417-9490 or mail them to us.

In addition you may want to amend 3 claims, they are:

INS 46, AMC 384483, the location notice states NW Sec 32 and the map shows NE Sec 31 and NW Sec 32

INS 56, AMC 384493, the location notice states SW Sec 28 and the map shows NW, SW Sec 28

USH 3, AMC 384514, the location notice states 1/4 & NW 1/4 Sec 30 and the map shows NW, SW Sec 30

We have entered the claims according to the maps.

Thanks, Tom

No virus found in this incoming message.

Checked by AVG Free Edition.

Version: 7.5.516 / Virus Database: 269.19.14/1247 - Release Date: 1/28/2008 10:59 AM

No virus found in this outgoing message.

Checked by AVG Free Edition.

Version: 7.5.516 / Virus Database: 269.19.14/1247 - Release Date: 1/28/2008 10:59 AM



Thomas  
Reitmeyer/AZSO/AZ/BLM/DO  
I

01/29/2008 12:41 PM

To jmpratt@prolynx.com

cc

bcc

Subject Mining Claim Lead File AMC384443

Just finished reviewing your filing of July 5, 2007, for Quatterra Alaska.

1. We need the proper spelling of the agent's name who signed: (I G Redd, I Y Redd)?
  2. No map was submitted for INS 24 - AMC 384461
  3. The location notice for INS 44 - AMC 384481 was not signed
- You can fax these updates to me at (602) 417-9490 or mail them to us.

In addition you may want to amend 3 claims, they are:

INS 46, AMC 384483, the location notice states NW Sec 32 and the map shows NE Sec 31 and NW Sec 32

INS 56, AMC 384493, the location notice states SW Sec 28 and the map shows NW, SW Sec 28

USH 3, AMC 384514, the location notice states 1/4 & NW 1/4 Sec 30 and the map shows NW, SW Sec 30

We have entered the claims according to the maps.

Thanks, Tom

① Kenny Redd

Judy M. Pratt  
Quatterra Resources  
2182 So. Dover Way  
Lakewood, CO 80227  
[jmpratt@prolynx.com](mailto:jmpratt@prolynx.com)  
303-763-9401  
303-842-0745 (cell)

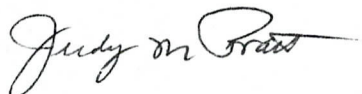
June 30, 2007

Bureau of Land Management  
One North Central Avenue  
Phoenix, AZ 85004

Enclosed are location notices for 76 lode mining claims recently staked by Mr. Patrick Hillard.

Also enclosed is a check for \$12,920 to cover the location filing costs (76 x \$170). Please contact me as soon as possible if there are any questions.

Thank you,



Judy M. Pratt

Ref: QAZ-070630

PHOENIX, ARIZONA

2007 JUL -5 A 8:55

RECEIVED  
B.L.M. AZ STATE OFFICE

AMC 384443





"Judy Pratt"  
<jmpratt@prolynx.com>  
01/29/2008 06:08 PM

To <Thomas\_Reitmeyer@blm.gov>  
cc  
bcc  
Subject RE: Mining Claim Lead File AMC384443

Hi Tom

The agent's name is Kenny Redd - it is a little difficult to identify from the signature. We'll make sure to have that identified on any future notices.

Thanks.  
J

-----Original Message-----

From: Thomas\_Reitmeyer@blm.gov [mailto:Thomas\_Reitmeyer@blm.gov]  
Sent: Tuesday, January 29, 2008 1:15 PM  
To: jmpratt@prolynx.com  
Subject: Mining Claim Lead File AMC384443

Just finished reviewing your filing of July 5, 2007, for Quatterra Alaska.

1. We need the proper spelling of the agent's name who signed: (I G Redd, I Y Redd)?
  2. No map was submitted for INS 24 - AMC 384461
  3. The location notice for INS 44 - AMC 384481 was not signed
- You can fax these updates to me at (602) 417-9490 or mail them to us.

In addition you may want to amend 3 claims, they are:

INS 46, AMC 384483, the location notice states NW Sec 32 and the map shows NE Sec 31 and NW Sec 32

INS 56, AMC 384493, the location notice states SW Sec 28 and the map shows NW, SW Sec 28

USH 3, AMC 384514, the location notice states 1/4 & NW 1/4 Sec 30 and the map shows NW, SW Sec 30

We have entered the claims according to the maps.

Thanks, Tom

No virus found in this incoming message.

Checked by AVG Free Edition.

Version: 7.5.516 / Virus Database: 269.19.14/1247 - Release Date: 1/28/2008 10:59 AM

No virus found in this outgoing message.

Checked by AVG Free Edition.

Version: 7.5.516 / Virus Database: 269.19.14/1247 - Release Date: 1/28/2008 10:59 AM

JAN 30 2008  
RB

**List of Proprietors**

REDD KENNY[2226520], 170 E 360 N, , KANAB, UT, 84741,

Select

Cancel

**NOTICE!!**

**These documents have been scanned!**

**Do not place un-scanned documents beneath this notice!**

**Do not remove this notice from this file!**

GPO Jacket No. 560-102  
Print Order 61540  
Rise Business Services, LLC  
Job=AZ15 5/28/2019



Box Number= AZ15089



Claim Begin-End: AMC384443-AMC384518

**6 Location Notices-Amendments and Supporting Documents**



AZ15089-8

AMC383320-AMC384443



MINING CLAIM STATUS REPORT

Data Entry <sup>2 LLD Corrections</sup> agents need to be added  
MTP CHECKED BY   
GEO CHECKED BY

LEAD SERIAL NO. AMC 384443 THROUGH AMC 384518

# <u>76</u> LODE	LOCATION FEE @ \$30 =	\$ <u>2,280<sup>00</sup></u>
# _____ PLACER	PROCESSING FEE @ \$15 =	\$ <u>1,140<sup>00</sup></u>
# _____ ASSOCIATION PL	MAINTENANCE FEE @ \$125 =	\$ <u>9,500<sup>00</sup></u>
# _____ MILL SITE	OVERAGE	\$ _____
# _____ TUNNEL SITE	SHORTAGE	\$ _____
	OTHER FEES	\$ _____
ENOUGH LOCATORS	TOTAL	\$ <u>12,920<sup>00</sup></u> <b>OK</b>
YES [ ] NO [ ]		

OVER-THE-COUNTER [ ] MAIL  TIMELY FILED: YES  NO [ ]

LEGAL DESCRIPTION: T 36NR 5W SEC 31,30,19,29,32,33,28  
T 35NR 5W SEC 6  
T 36NR 10W SEC 25  
T 39NR 2W SEC 22,31,8,34  
38N 3W 1,30

BLM  FOREST SERVICE [ ] \_\_\_\_\_ SUBJ TO PL 359: YES [ ] NO [ ]

WILDERNESS AREA: NO  YES [ ] \_\_\_\_\_

SPLIT ESTATE: SX [ ] PX [ ] SRHA [ ] OTHER [ ] \_\_\_\_\_ N/A [ ]  
PROPER NOTICE FILED IF LOCATED ON SRHA LANDS-YES [ ] NO [ ] N/A [ ]

RECONVEYED MINERALS ON BLM LANDS REQUIRE OPENING ORDERS  
FROM 1944 TO 1993. OPEN TO ENTRY ON: \_\_\_\_\_ N/A [ ]

COMMENTS/STATUS: VOID [ ] PARTIALLY VOID [ ] PVT MINERALS [ ]  
WITHDRAWN LANDS [ ] OTHER [ ]  
39N=3W-30,13,24  
39N=2W-25

See attached email for corrections

384461 No Map INS 24  
384481 Not signed INS 44

Claimant acknowledges that portions of the following claim(s) site(s) may be void or voidable.

Signature of claimant \_\_\_\_\_  
FINAL ADJUDICATION TR DATE 1-29-2008

AMC 384443

AMC 384443

Return to:  
Judy M. Pratt  
2182 So. Dover Way  
Lakewood, CO 80227

LOCATION NOTICE FOR LODE MINING CLAIM

NOTICE IS HEREBY GIVEN that the AHD 1 lode mining claim has been located by Quaterra Alaska, whose mailing address is P.O. Box 388, Kanab, UT 84741.

The general course of this claim is NORTH and it is situated in Coconino County, Arizona.

This claim is 1,500 feet in length and 600 feet in width. This claim runs from the location monument on which this location notice is posted approximately 10 feet in a SOUTH direction to the SOUTH end line and 1,490 feet in a NORTH direction to the NORTH end line. This claim is marked by six monuments, one at each corner and one at the center of each end line of the claim.

The location monument on which this notice is posted is situated within Section 34, Township 39 N, Range 2 W, Gila Salt River Base and Meridian, Arizona and this claim encompasses portions of the following quarter section(s), section(s), Township(s), and Range(s), Gila Salt River Base and Meridian, Arizona:

SW 1/4 section 34

The locality of this claim with reference to some natural object or permanent monument and additional information (if any) concerning its locality is as follows: The Southeast corner of this claim is 800 feet EAST and 0 feet NORTH from the SOUTH WEST corner section 34 T 39 N R 2 W.

DATED AND POSTED on the ground this 12<sup>th</sup> day of June, 2007.

PHOENIX, ARIZONA

LOCATOR (s)

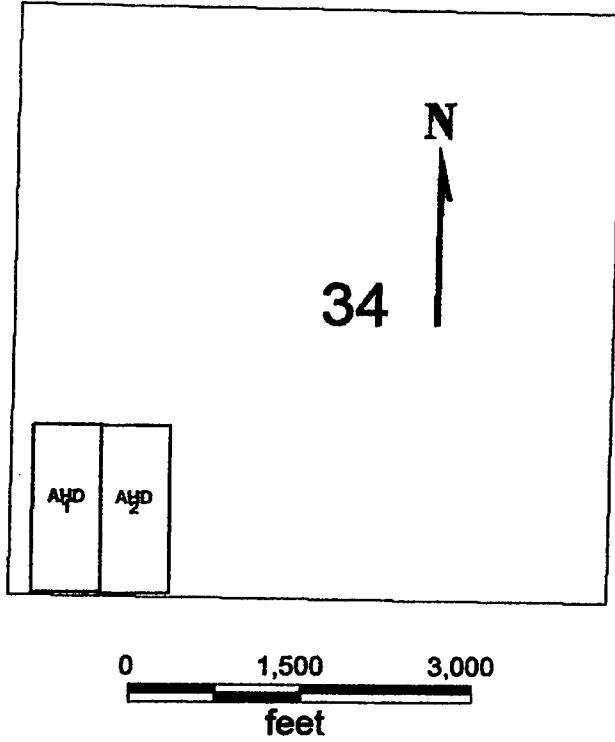
2007 JUL -5 A 8:47

RECEIVED  
B.L.M. AZ STATE OFFICE

G. Radd  
Agent for Quaterra Alaska

AMC 384443

**AHD 1-2  
T38N, R2W**



**AHD 1-2**

Sides of claims are N-S and ends are E-W

All locations, corners and end centers are 5' 2x2 wood posts with metal tags

Located by:

Quatterra Alaska  
Box 388  
Kanab, Utah 84741

All claims are 1500 x 600

Coconino Co., Arizona  
Section 34 T38N, R2W  
Gila Salt River Meridian

PHOENIX, ARIZONA

2007 JUL -5 A 9 47

RECEIVED  
B.L.M. AZ STATE OFFICE

AMC 384443

Return to:  
Judy M. Pratt  
2182 So. Dover Way  
Lakewood, CO 80227

LOCATION NOTICE FOR LODE MINING CLAIM

NOTICE IS HEREBY GIVEN that the AHD 2 lode mining claim has been located by Quatterra Alaska, whose mailing address is P.O. Box 388, Kanab, UT 84741.

The general course of this claim is NORTH and it is situated in Coconino County, Arizona.

This claim is 1,500 feet in length and 600 feet in width. This claim runs from the location monument on which this location notice is posted approximately 10 feet in a SOUTH direction to the SOUTH end line and 1,490 feet in a NORTH direction to the NORTH end line. This claim is marked by six monuments, one at each corner and one at the center of each end line of the claim.

The location monument on which this notice is posted is situated within Section 34, Township 39 N, Range 2 W, Gila Salt River Base and Meridian, Arizona and this claim encompasses portions of the following quarter section(s), section(s), Township(s), and Range(s), Gila Salt River Base and Meridian, Arizona:

SW 1/4 section 34

The locality of this claim with reference to some natural object or permanent monument and additional information (if any) concerning its locality is as follows: The Southeast corner of this claim is 1,400 feet EAST and 0 feet NORTH from the SOUTH WEST corner section 34 T 39 N R 2 W.

DATED AND POSTED on the ground this 12<sup>TH</sup> day of June, 2007.

PHOENIX, ARIZONA

LOCATOR (s)

2007 JUL -5 A 9 47

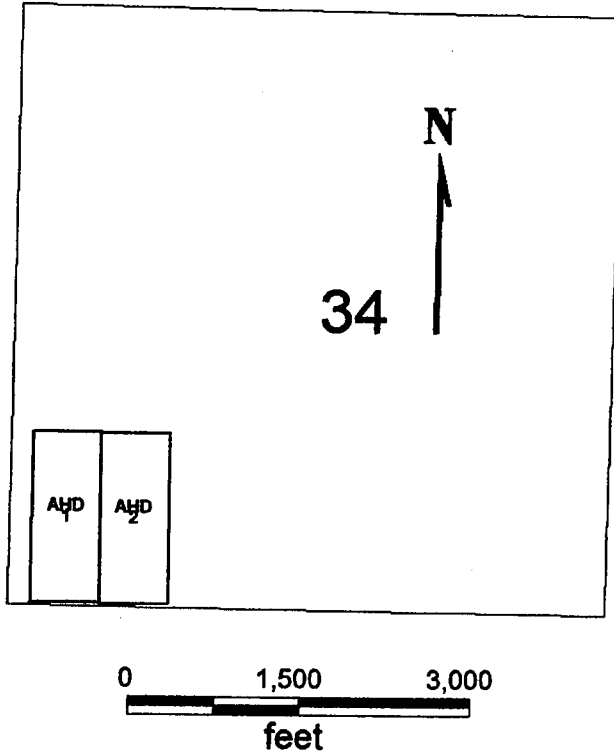
RECEIVED  
B.L.M. AZ STATE OFFICE

[Signature]  
Agent for Quatterra Alaska

AMC 384444



**AHD 1-2  
T38N, R2W**



**AHD 1-2**

All claims are 1500 x 600

Sides of claims are N-S and ends are E-W

All locations, corners and end centers are 5' 2x2 wood posts with metal tags

Located by:

Quaterra Alaska  
Box 388  
Kanab, Utah 84741

Coconino Co., Arizona  
Section 34 T38N, R2W  
Gila Salt River Meridian

PHOENIX, ARIZONA

2007 JUL -5 A 8:47

RECEIVED  
B.L.M. AZ STATE OFFICE

AMC 384444

Return to:  
Judy M. Pratt  
2182 So. Dover Way  
Lakewood, CO 80227

LOCATION NOTICE FOR LODE MINING CLAIM

NOTICE IS HEREBY GIVEN that the BKB 1 lode mining claim has been located by Quaterra Alaska, whose mailing address is P.O. Box 388, Kanab, UT 84741.

The general course of this claim is EAST and it is situated in Coconino County, Arizona.

This claim is 1,500 feet in length and 600 feet in width. This claim runs from the location monument on which this location notice is posted approximately 10 feet in a WEST direction to the WEST end line and 1,490 feet in a EAST direction to the EAST end line. This claim is marked by six monuments, one at each corner and one at the center of each end line of the claim.

The location monument on which this notice is posted is situated within Section 26, Township 39 N, Range 3 W, Gila Salt River Base and Meridian, Arizona and this claim encompasses portions of the following quarter section(s), Section(s), Township(s), and Range(s), Gila Salt River Base and Meridian, Arizona:

SW 1/4 section 26 T39N R3W

The locality of this claim with reference to some natural object or permanent monument and additional information (if any) concerning its locality is as follows: The Southwest corner of this claim is 890 feet NORTH and 215 feet EAST from the SOUTH WEST corner section 26 T 39 N R 3 W.

DATED AND POSTED on the ground this 11<sup>th</sup> day of June, 2007.

LOCATOR (s)

PHOENIX, ARIZONA

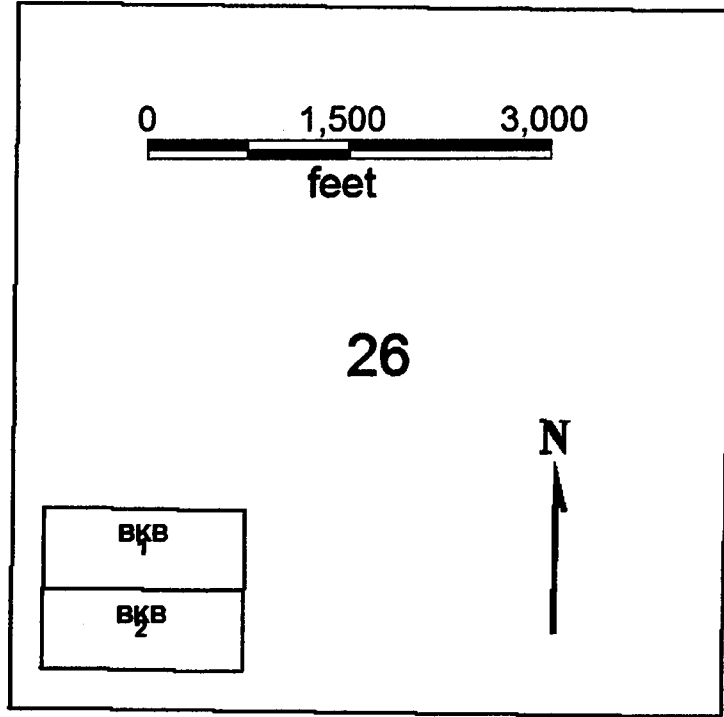
2007 JUL - 5 A 8:48

RECEIVED  
B.L.M. AZ STATE OFFICE

[Signature]  
Agent for Quaterra Alaska

AMC 384445

**BKB 1-2  
T39N, R3W**



**BKB 1-2**

Sides are E-W and ends are N-S

All locations, corners and end centers are 5' 2x2 wood posts with metal tags

Located by:

Quaterra Alaska  
Box 388  
Kanab, Utah 84741

All claims are 1500 x 600

Coconino Co., Arizona  
Section 26 T39N, R3W  
Gila Salt River Meridian

PHOENIX, ARIZONA  
2007 JUL -5 A 8:48  
RECEIVED  
B.L.M. AZ STATE OFFICE

AMC 384445

Return to:  
Judy M. Pratt  
2182 So. Dover Way  
Lakewood, CO 80227

LOCATION NOTICE FOR LODE MINING CLAIM

NOTICE IS HEREBY GIVEN that the BKB 2 lode mining claim has been located by Quaterra Alaska, whose mailing address is P.O. Box 388, Kanab, UT 84741.

The general course of this claim is EAST and it is situated in Coconino County, Arizona.

This claim is 1,500 feet in length and 600 feet in width. This claim runs from the location monument on which this location notice is posted approximately 10 feet in a WEST direction to the WEST end line and 1,490 feet in a EAST direction to the EAST end line. This claim is marked by six monuments, one at each corner and one at the center of each end line of the claim.

The location monument on which this notice is posted is situated within Section 26, Township 39 N, Range 3 W, Gila Salt River Base and Meridian, Arizona and this claim encompasses portions of the following quarter section(s), Section(s), Township(s), and Range(s), Gila Salt River Base and Meridian, Arizona:

SW 1/4 section 26 T39N R3W

The locality of this claim with reference to some natural object or permanent monument and additional information (if any) concerning its locality is as follows: The Southwest corner of this claim is 290 feet NORTH and 215 feet EAST from the SOUTH WEST corner section 26 T 39 N R 3 W.

DATED AND POSTED on the ground this 11<sup>th</sup> day of June, 2007.

PHOENIX, ARIZONA

LOCATOR (s)

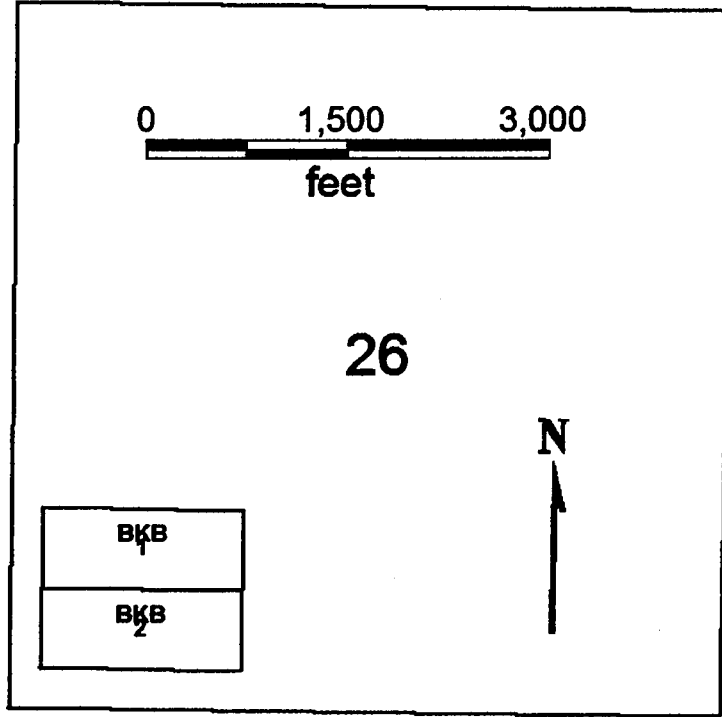
2007 JUL -5 - 8:48

RECEIVED  
B.L.M. AZ STATE OFFICE

M. Rabb  
Agent for Quaterra Alaska

AMC 384446

**BKB 1-2  
T39N, R3W**



**BKB 1-2**

Sides are E-W and ends are N-S

All locations, corners and end centers are 5' 2x2 wood posts with metal tags

Located by:

Quaterra Alaska  
Box 388  
Kanab, Utah 84741

All claims are 1500 x 600

Coconino Co., Arizona  
Section 26 T39N, R3W  
Gila Salt River Meridian

PHOENIX, ARIZONA  
2007 JUL - 5 - 8:48  
-RECEIVED  
B.L.M. AZ STATE OFFICE

AMC 384446

Return to:  
Judy M. Pratt  
2182 So. Dover Way  
Lakewood, CO 80227

**LOCATION NOTICE FOR LODE MINING CLAIM**

NOTICE IS HEREBY GIVEN that the **INS 10** lode mining claim has been located by Quatterra Alaska, whose mailing address is P.O. Box 388, Kanab, UT, 84741.

The general course of this claim is **SOUTH** and it is situated in Mohave County, Arizona.

The claim is 1,500 feet in length and 600 feet in width. This claim runs from the location monument on which this location notice is posted approximately 10 feet in a(n) **NORTH** direction to the **NORTH** end line center and 1490 feet in a(n) **SOUTH** direction to the **SOUTH** end line. The claim is marked by six monuments, one at each corner and one at the center of each end line of the claim.

The location monument on which this notice is posted is situated within Section 31, T36N, R5W Gila Salt River Base and Meridian, Arizona, and this claim encompasses portions of the following quarter section(s), Section(s), Township(s) and Range(s), Gila Salt River Base and Meridian, Arizona:

SW Sec 31, T36N, R5W; AND NW Sec 6, T35N, R5W

The locality of this claim with reference to some natural object or permanent monument and additional information (if any) concerning its locality are as follows:

The SW corner of this claim is 5860 feet South and 0 feet West from the NW corner, Section 31, T36N, R5W.

Dated and posted on the ground this 21 day of May, 2007.

LOCATOR

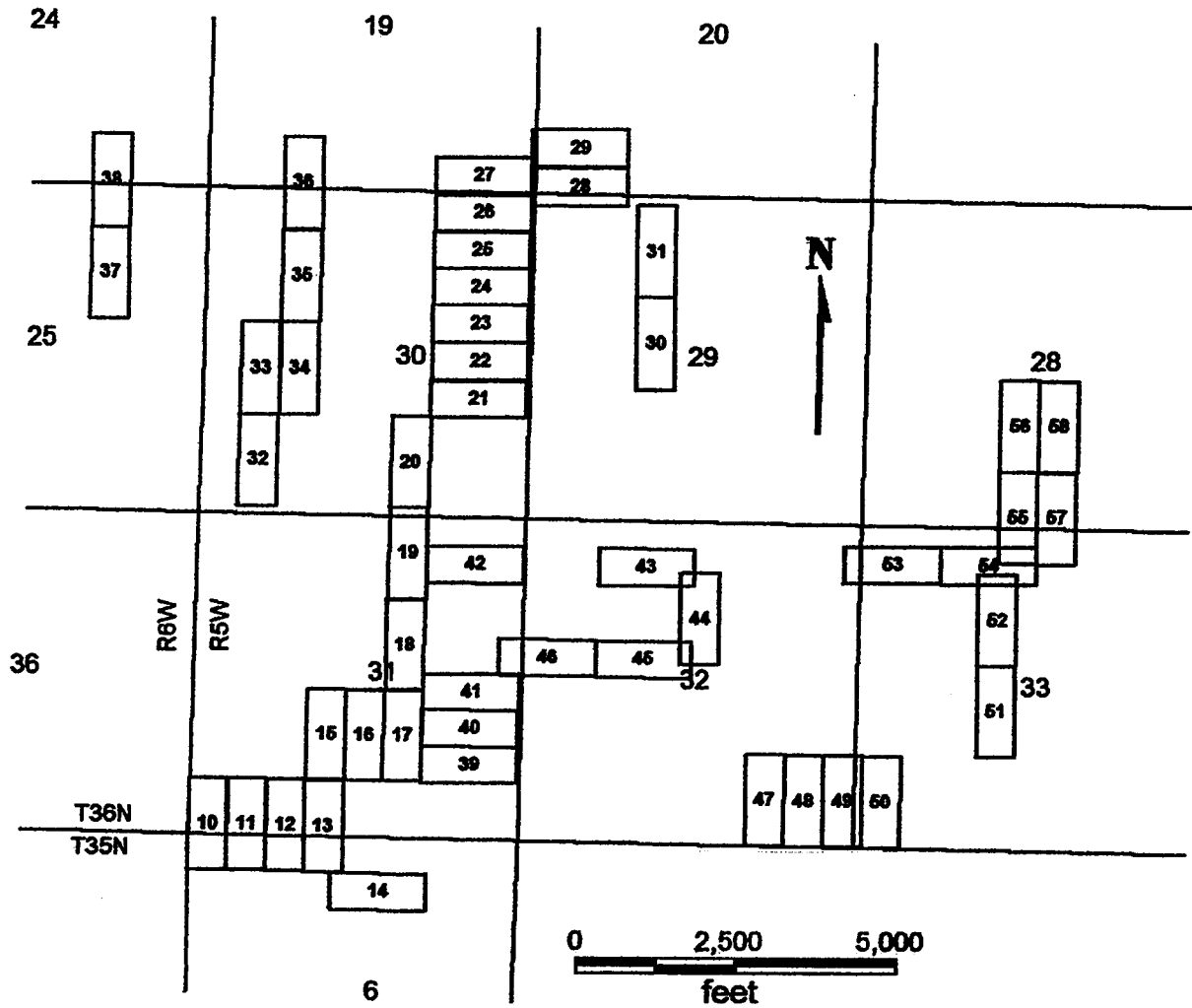
2007 JUL - 5 - 8:55

RECEIVED  
B.L.M. AZ STATE OFFICE

  
Agent for Quatterra Alaska

AMC 384447

**INS 10-58  
T35N and T36N, R5W  
T36N R6W**



**INS 10-58**

**All claims are 1500 x 600**

**All locations, corners and end centers are 5' 2x2 wood posts with metal tags  
Located by:**

**Quaterra Alaska  
Box 388  
Kanab, Utah 84741**

PHOENIX, ARIZONA

**Mohave Co., Arizona  
Sections 19, 20, 28-33 T36N, R5W  
Section 6 T35N, R5W  
Sections 24, 25 T36N, R6W  
Gila Salt River Meridian**

RECEIVED  
B.L.M. AZ STATE OFFICE  
2007 JUL -5 -5 8:55

AMC 384447



Return to:

Judy M. Pratt  
2182 So. Dover Way  
Lakewood, CO 80227

**LOCATION NOTICE FOR LODE MINING CLAIM**

**NOTICE IS HEREBY GIVEN that the INS 11 lode mining claim has been located by Quatterra Alaska, whose mailing address is P.O. Box 388, Kanab, UT, 84741.**

**The general course of this claim is SOUTH and it is situated in Mohave County, Arizona.**

**The claim is 1,500 feet in length and 600 feet in width. This claim runs from the location monument on which this location notice is posted approximately 10 feet in a(n) NORTH direction to the NORTH end line center and 1490 feet in a(n) SOUTH direction to the SOUTH end line. The claim is marked by six monuments, one at each corner and one at the center of each end line of the claim.**

**The location monument on which this notice is posted is situated within Section 31, T36N, R5W Gila Salt River Base and Meridian, Arizona, and this claim encompasses portions of the following quarter section(s), Section(s), Township(s) and Range(s), Gila Salt River Base and Meridian, Arizona:**

**SW Sec 31, T36N, R5W; AND NW Sec 6, T35N, R5W**

**The locality of this claim with reference to some natural object or permanent monument and additional information (if any) concerning its locality are as follows:**

**The SW corner of this claim is 5860 feet South and 600 feet East from the NW corner, Section 31, T36N, R5W.**

**Dated and posted on the ground this 21 day of May, 2007.**

PHOENIX, ARIZONA

LOCATOR

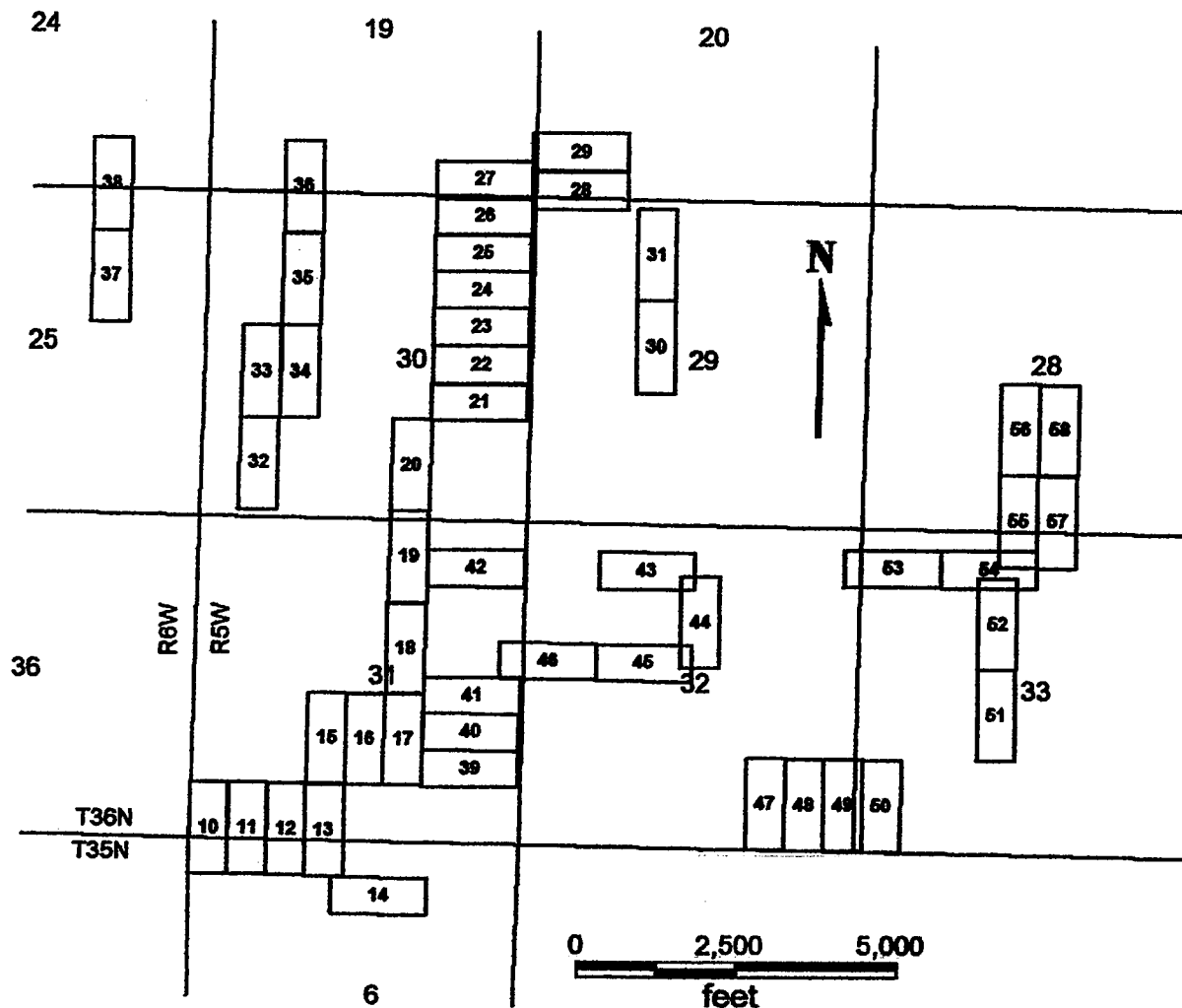
2007 JUL - 5 - 8: 55

RECEIVED  
B.L.M. AZ STATE OFFICE

*Judy Pratt*  
\_\_\_\_\_  
Agent for Quatterra Alaska

AMC 384448

**INS 10-58  
T35N and T36N, R5W  
T36N R6W**



**INS 10-58**

**All claims are 1500 x 600**

**All locations, corners and end centers are 5' 2x2 wood posts with metal tags**

**Located by:**

**Quaterra Alaska  
Box 388  
Kanab, Utah 84741**

**Mohave Co., Arizona  
Sections 19, 20, 28-33 T36N, R5W  
Section 6 T35N, R5W  
Sections 24, 25 T36N, R6W  
Gila Salt River Meridian**

PHOENIX, ARIZONA

2007 JUL -5 A 8:55

RECEIVED  
B.L.M. AZ STATE OFFICE

AMC 384448

Return to:  
Judy M. Pratt  
2182 So. Dover Way  
Lakewood, CO 80227

**LOCATION NOTICE FOR LODE MINING CLAIM**

NOTICE IS HEREBY GIVEN that the **INS 12** lode mining claim has been located by Quaterra Alaska, whose mailing address is P.O. Box 388, Kanab, UT, 84741.

The general course of this claim is **SOUTH** and it is situated in Mohave County, Arizona.

The claim is 1,500 feet in length and 600 feet in width. This claim runs from the location monument on which this location notice is posted approximately 10 feet in a(n) **NORTH** direction to the **NORTH** end line center and 1490 feet in a(n) **SOUTH** direction to the **SOUTH** end line. The claim is marked by six monuments, one at each corner and one at the center of each end line of the claim.

The location monument on which this notice is posted is situated within Section 31, T36N, R5W Gila Salt River Base and Meridian, Arizona, and this claim encompasses portions of the following quarter section(s), Section(s), Township(s) and Range(s), Gila Salt River Base and Meridian, Arizona:

SW Sec 31, T36N, R5W; AND NW Sec 6, T35N, R5W

The locality of this claim with reference to some natural object or permanent monument and additional information (if any) concerning its locality are as follows:

The SW corner of this claim is 5860 feet South and 1200 feet East from the NW corner, Section 31, T36N, R5W.

Dated and posted on the ground this 21 day of May, 2007.

PHOENIX, ARIZONA

LOCATOR

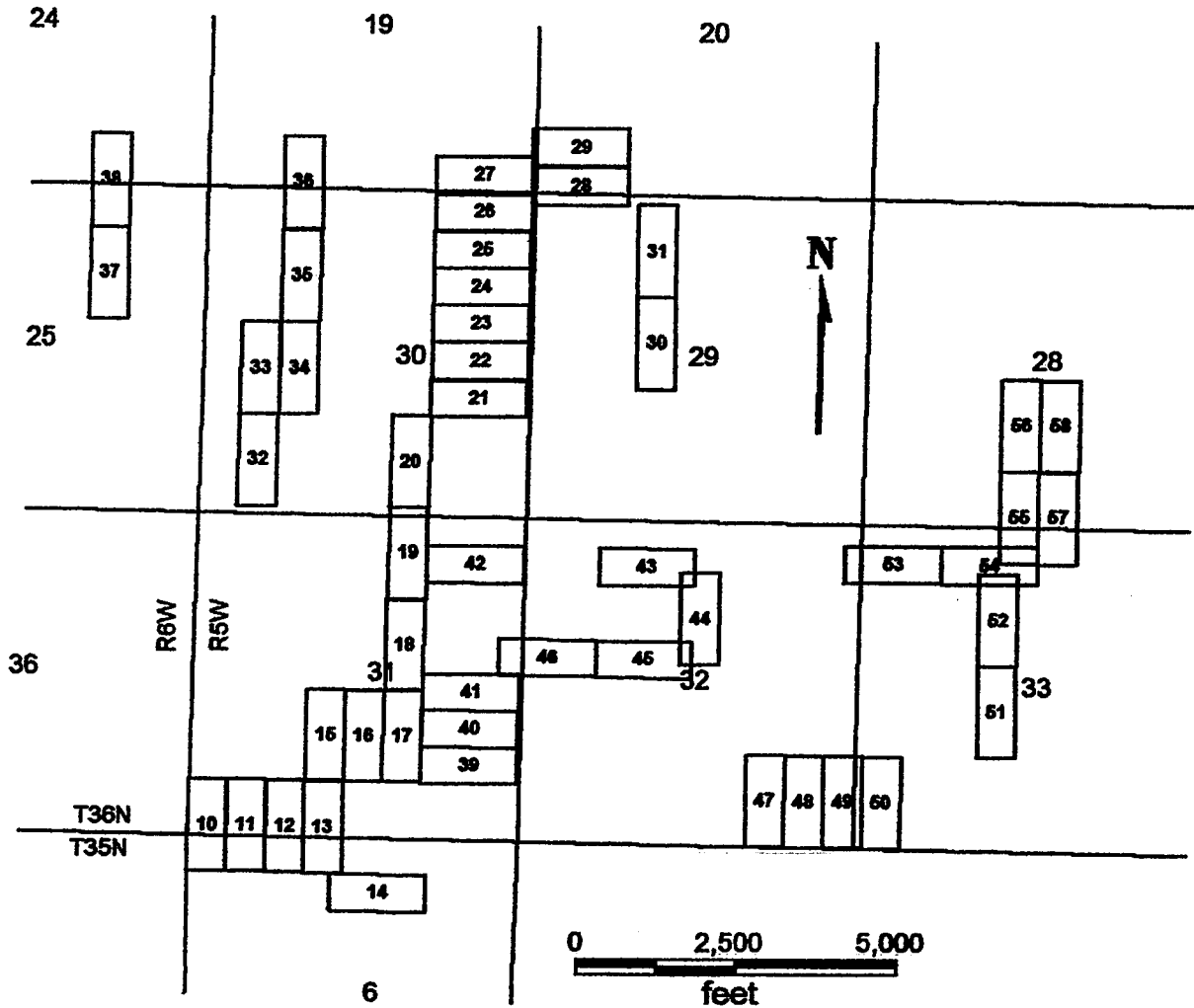
2007 JUL -5 8:55

RECEIVED  
B.L.M. AZ STATE OFFICE

  
Agent for Quaterra Alaska

ANC 384449  
b h h 8 JUV

**INS 10-58  
T35N and T36N, R5W  
T36N R6W**



**INS 10-58**

**All claims are 1500 x 600**

**All locations, corners and end centers are 5' 2x2 wood posts with metal tags**

**Located by:**

**Quaterra Alaska  
Box 388  
Kanab, Utah 84741**

PHOENIX, ARIZONA

**Mohave Co., Arizona  
Sections 19, 20, 28-33 T36N, R5W  
Section 6 T35N, R5W  
Sections 24, 25 T36N, R6W  
Gila Salt River Meridian**

RECEIVED  
B.L.M. AZ STATE OFFICE  
2007 JUL -5 8 55 14741 SS

AMC 384449

Return to:  
Judy M. Pratt  
2182 So. Dover Way  
Lakewood, CO 80227

### LOCATION NOTICE FOR LODE MINING CLAIM

NOTICE IS HEREBY GIVEN that the **INS 13** lode mining claim has been located by Quaterra Alaska, whose mailing address is P.O. Box 388, Kanab, UT, 84741.

The general course of this claim is **SOUTH** and it is situated in Mohave County, Arizona.

The claim is 1,500 feet in length and 600 feet in width. This claim runs from the location monument on which this location notice is posted approximately 10 feet in a(n) **NORTH** direction to the **NORTH** end line center and 1490 feet in a(n) **SOUTH** direction to the **SOUTH** end line. The claim is marked by six monuments, one at each corner and one at the center of each end line of the claim.

The location monument on which this notice is posted is situated within Section 31, T36N, R5W Gila Salt River Base and Meridian, Arizona, and this claim encompasses portions of the following quarter section(s), Section(s), Township(s) and Range(s), Gila Salt River Base and Meridian, Arizona:

SW Sec 31, T36N, R5W; AND NW Sec 6, T35N, R5W

The locality of this claim with reference to some natural object or permanent monument and additional information (if any) concerning its locality are as follows:

The SW corner of this claim is 5860 feet South and 1800 feet East from the NW corner, Section 31, T36N, R5W.

Dated and posted on the ground this 21 day of May, 2007.

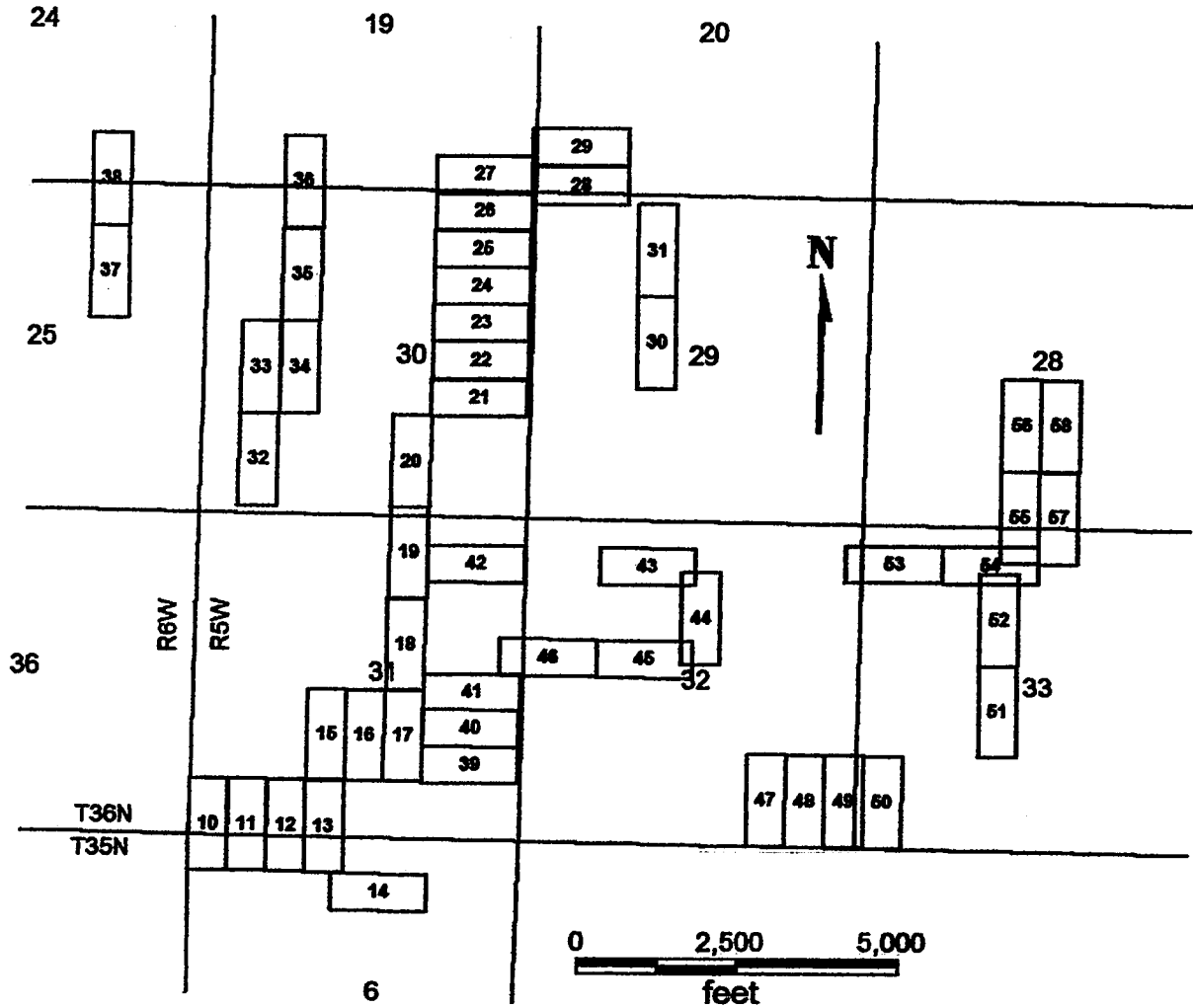
LOCATOR

PHOENIX, ARIZONA  
2007 JUL -5 A 8:55  
RECEIVED  
B.L.M. AZ STATE OFFICE

  
Agent for Quaterra Alaska

AMC 384450

**INS 10-58  
T35N and T36N, R5W  
T36N R6W**



**INS 10-58**

**All claims are 1500 x 600**

**All locations, corners and end centers are 5' 2x2 wood posts with metal tags  
Located by:**

**Quaterra Alaska  
Box 388 PHOENIX, ARIZONA  
Kanab, Utah 84741**

**Mohave Co., Arizona  
Sections 19, 20, 28-33 T36N, R5W  
Section 6 T35N, R5W  
Sections 24, 25 T36N, R6W  
Gila Salt River Meridian**

2007 JUL -5 A 8:55

RECEIVED  
B.L.M. AZ STATE OFFICE

AMC 384450

Return to:

Judy M. Pratt  
2182 So. Dover Way  
Lakewood, CO 80227

**LOCATION NOTICE FOR LODE MINING CLAIM**

**NOTICE IS HEREBY GIVEN that the INS 14 lode mining claim has been located by Quatterra Alaska, whose mailing address is P.O. Box 388, Kanab, UT, 84741.**

**The general course of this claim is EAST and it is situated in Mohave County, Arizona.**

**The claim is 1,500 feet in length and 600 feet in width. This claim runs from the location monument on which this location notice is posted approximately 10 feet in a(n) WEST direction to the WEST end line center and 1490 feet in a(n) EAST direction to the EAST end line. The claim is marked by six monuments, one at each corner and one at the center of each end line of the claim.**

**The location monument on which this notice is posted is situated within Section 6, T35N, R5W Gila Salt River Base and Meridian, Arizona, and this claim encompasses portions of the following quarter section(s), Section(s), Township(s) and Range(s), Gila Salt River Base and Meridian, Arizona:**

**NW AND NE Sec 6, T35N, R5W**

**The locality of this claim with reference to some natural object or permanent monument and additional information (if any) concerning its locality are as follows:**

**The SW corner of this claim is 6460 feet South and 2100 feet East from the NW corner, Section 31, T36N, R5W.**

**Dated and posted on the ground this 28 day of May, 2007.**

**LOCATOR**

PHOENIX, ARIZONA

2007 JUL - 5 A 8: 54

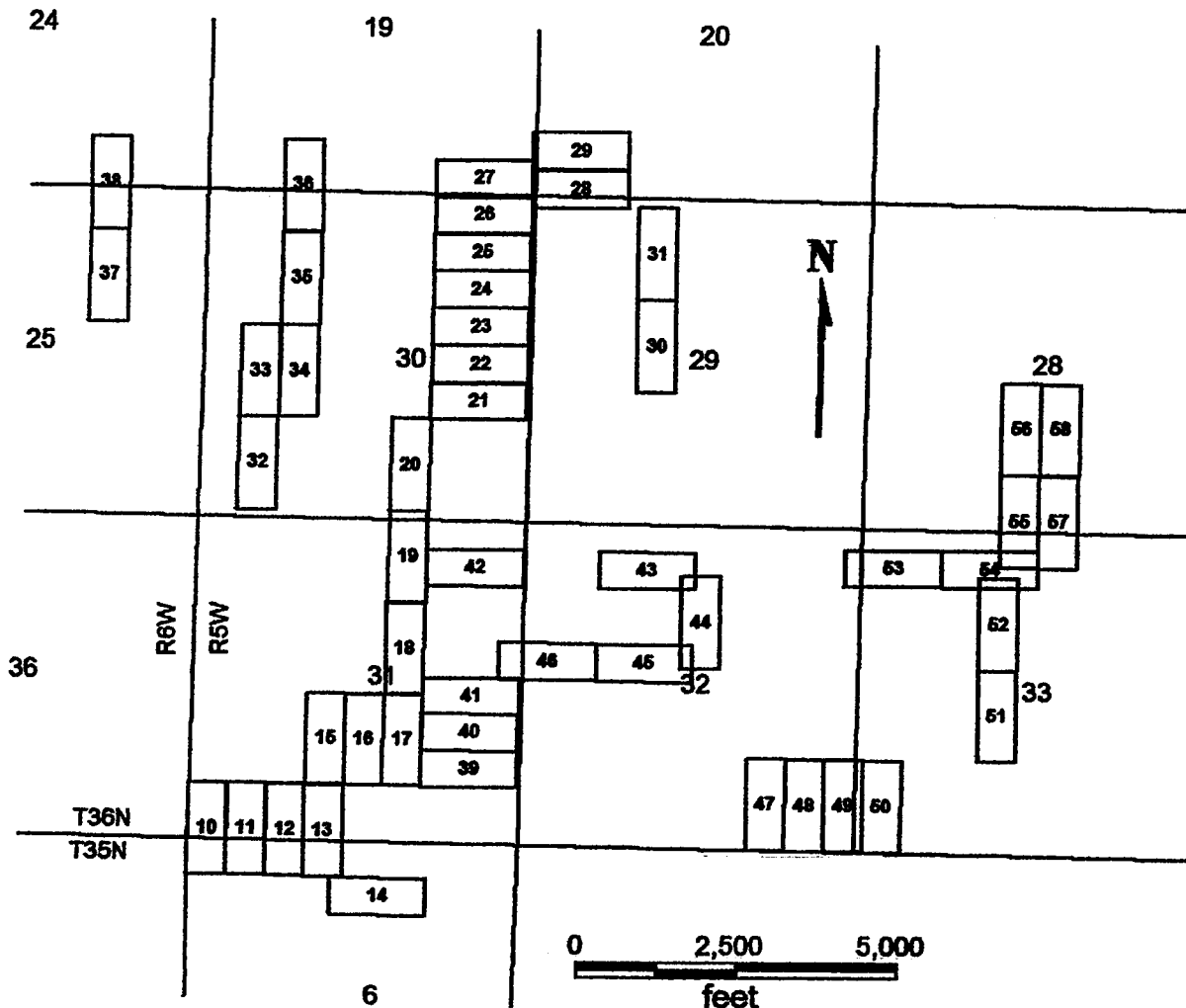
RECEIVED  
B.L.M. AZ STATE OFFICE

  
\_\_\_\_\_  
Agent for Quatterra Alaska

AMC 384451



**INS 10-58  
T35N and T36N, R5W  
T36N R6W**



**INS 10-58**

**All claims are 1500 x 600**

**All locations, corners and end centers are 5' 2x2 wood posts with metal tags**

**Located by:**

**Quaterra Alaska**  
**Box 388**  
**Kanab, Utah 84741**

PHOENIX, ARIZONA

**Mohave Co., Arizona**  
**Sections 19, 20, 28-33 T36N, R5W**  
**Section 6 T35N, R5W**  
**Sections 24, 25 T36N, R6W**  
**Gila Salt River Meridian**

RECEIVED  
 B.L.M. AZ STATE OFFICE

2007 JUL - 5 - 8:54

AMC 384451

Return to:  
Judy M. Pratt  
2182 So. Dover Way  
Lakewood, CO 80227

**LOCATION NOTICE FOR LODE MINING CLAIM**

NOTICE IS HEREBY GIVEN that the **INS 15** lode mining claim has been located by Quatterra Alaska, whose mailing address is P.O. Box 388, Kanab, UT, 84741.

The general course of this claim is NORTH and it is situated in Mohave County, Arizona.

The claim is 1,500 feet in length and 600 feet in width. This claim runs from the location monument on which this location notice is posted approximately 10 feet in a(n) SOUTH direction to the SOUTH end line center and 1490 feet in a(n) NORTH direction to the NORTH end line. The claim is marked by six monuments, one at each corner and one at the center of each end line of the claim.

The location monument on which this notice is posted is situated within Section 31, T36N, R5W Gila Salt River Base and Meridian, Arizona, and this claim encompasses portions of the following quarter section(s), Section(s), Township(s) and Range(s), Gila Salt River Base and Meridian, Arizona:

SW Sec 31, T36N, R5W

The locality of this claim with reference to some natural object or permanent monument and additional information (if any) concerning its locality are as follows:

The SW corner of this claim is 4360 feet South and 1800 feet East from the NW corner, Section 31, T36N, R5W.

Dated and posted on the ground this 21 day of May, 2007.

PHOENIX, ARIZONA

LOCATOR

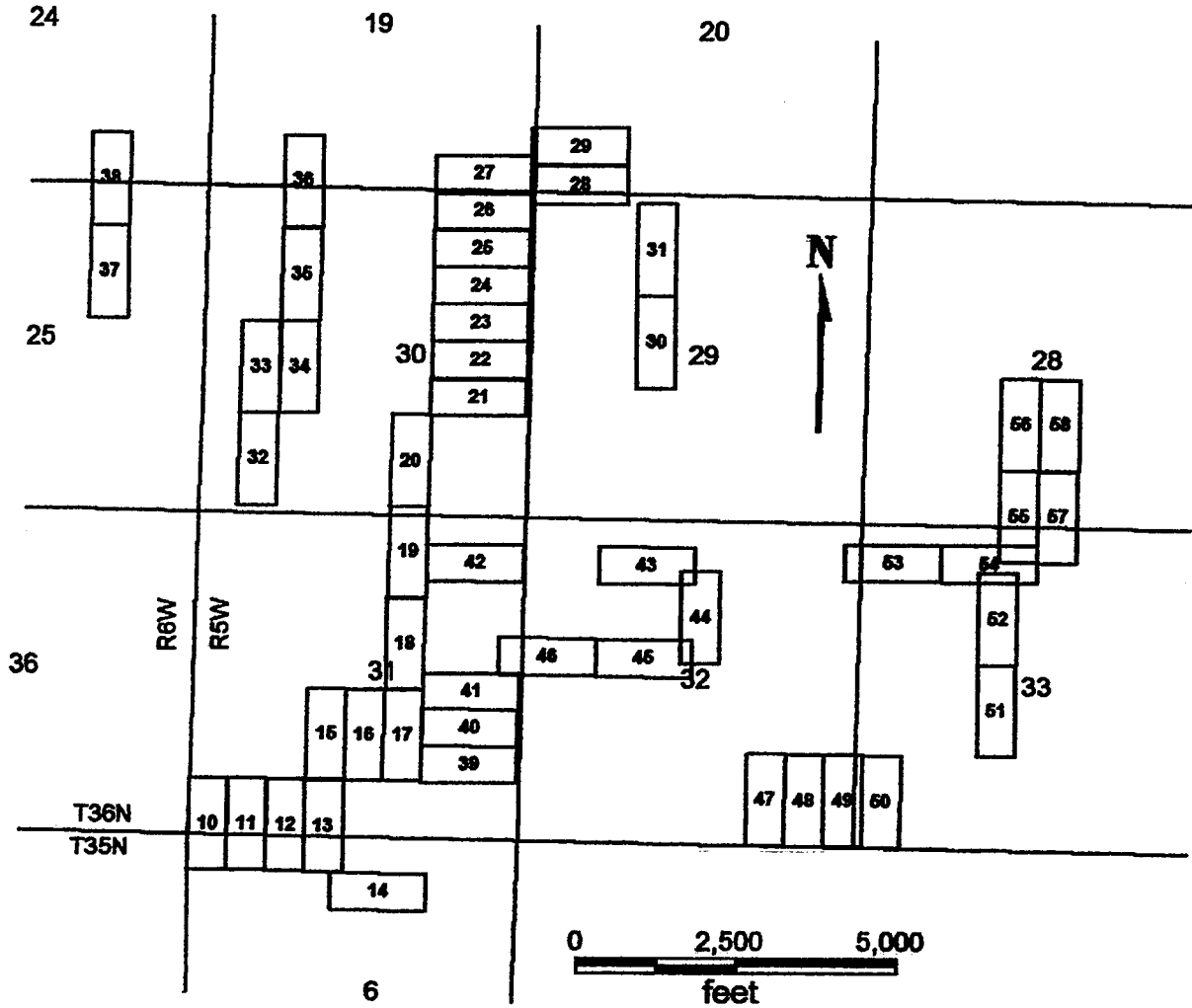
2007 JUL - 5 A 8:54

  
Agent for Quatterra Alaska

RECEIVED  
B.L.M. AZ STATE OFFICE

AMC 384452

**INS 10-58  
T35N and T36N, R5W  
T36N R6W**



**INS 10-58**

**All claims are 1500 x 600**

**All locations, corners and end centers are 5' 2x2 wood posts with metal tags**

**Located by:**

**Quattera Alaska  
Box 388**

PHOENIX, ARIZONA

**Mohave Co., Arizona**

**Sections 19, 20, 28-33 T36N, R5W**

**Kanab, Utah 84741 S 8 A S - 707 002**

**Section 6 T35N, R5W**

**Sections 24, 25 T36N, R6W**

**Gila Salt River Meridian**

RECEIVED  
B.L.M. AZ STATE OFFICE

AMC 384452

Return to:

Judy M. Pratt  
2182 So. Dover Way  
Lakewood, CO 80227

**LOCATION NOTICE FOR LODE MINING CLAIM**

**NOTICE IS HEREBY GIVEN that the INS 16 lode mining claim has been located by Quaterra Alaska, whose mailing address is P.O. Box 388, Kanab, UT, 84741.**

**The general course of this claim is NORTH and it is situated in Mohave County, Arizona.**

**The claim is 1,500 feet in length and 600 feet in width. This claim runs from the location monument on which this location notice is posted approximately 10 feet in a(n) SOUTH direction to the SOUTH end line center and 1490 feet in a(n) NORTH direction to the NORTH end line. The claim is marked by six monuments, one at each corner and one at the center of each end line of the claim.**

**The location monument on which this notice is posted is situated within Section 31, T36N, R5W Gila Salt River Base and Meridian, Arizona, and this claim encompasses portions of the following quarter section(s), Section(s), Township(s) and Range(s), Gila Salt River Base and Meridian, Arizona:**

**SW AND SE Sec 31, T36N, R5W**

**The locality of this claim with reference to some natural object or permanent monument and additional information (if any) concerning its locality are as follows:**

**The SW corner of this claim is 4360 feet South and 2400 feet East from the NW corner, Section 31, T36N, R5W.**

**Dated and posted on the ground this 21 day of May, 2007.**

PHOENIX, ARIZONA

LOCATOR

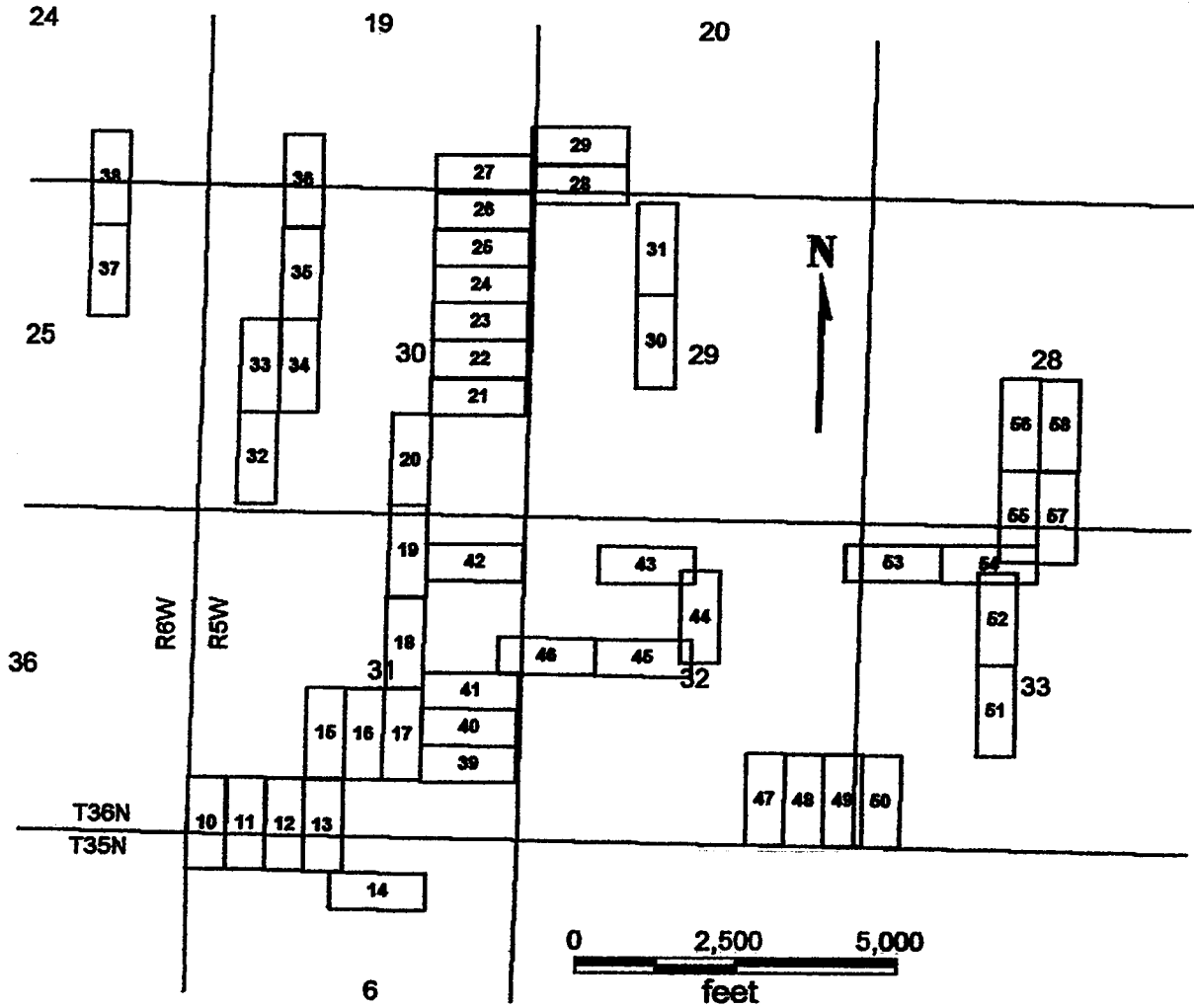
2007 JUL -5 A 8 54

RECEIVED  
B.L.M. AZ STATE OFFICE

  
Agent for Quaterra Alaska

AMC 384453

**INS 10-58  
T35N and T36N, R5W  
T36N R6W**



**INS 10-58**

**All claims are 1500 x 600**

**All locations, corners and end centers are 5' 2x2 wood posts with metal tags**

**Located by:** PHOENIX, ARIZONA

**Quattera Alaska**

**Box 388 8:54 A -5 JUL 2007  
Kanab, Utah 84741**

RECEIVED  
B.L.M. AZ STATE OFFICE

**Mohave Co., Arizona**

**Sections 19, 20, 28-33 T36N, R5W**

**Section 6 T35N, R5W**

**Sections 24, 25 T36N, R6W**

**Gila Salt River Meridian**

AMC 384453

Return to:  
Judy M. Pratt  
2182 So. Dover Way  
Lakewood, CO 80227

**LOCATION NOTICE FOR LODE MINING CLAIM**

NOTICE IS HEREBY GIVEN that the **INS 17** lode mining claim has been located by Quaterra Alaska, whose mailing address is P.O. Box 388, Kanab, UT, 84741.

The general course of this claim is NORTH and it is situated in Mohave County, Arizona.

The claim is 1,500 feet in length and 600 feet in width. This claim runs from the location monument on which this location notice is posted approximately 10 feet in a(n) SOUTH direction to the SOUTH end line center and 1490 feet in a(n) NORTH direction to the NORTH end line. The claim is marked by six monuments, one at each corner and one at the center of each end line of the claim.

The location monument on which this notice is posted is situated within Section 31, T36N, R5W Gila Salt River Base and Meridian, Arizona, and this claim encompasses portions of the following quarter section(s), Section(s), Township(s) and Range(s), Gila Salt River Base and Meridian, Arizona:

SE Sec 31, T36N, R5W

The locality of this claim with reference to some natural object or permanent monument and additional information (if any) concerning its locality are as follows:

The SW corner of this claim is 4360 feet South and 3000 feet East from the NW corner, Section 31, T36N, R5W.

Dated and posted on the ground this 21 day of May, 2007.

PHOENIX, ARIZONA

LOCATOR

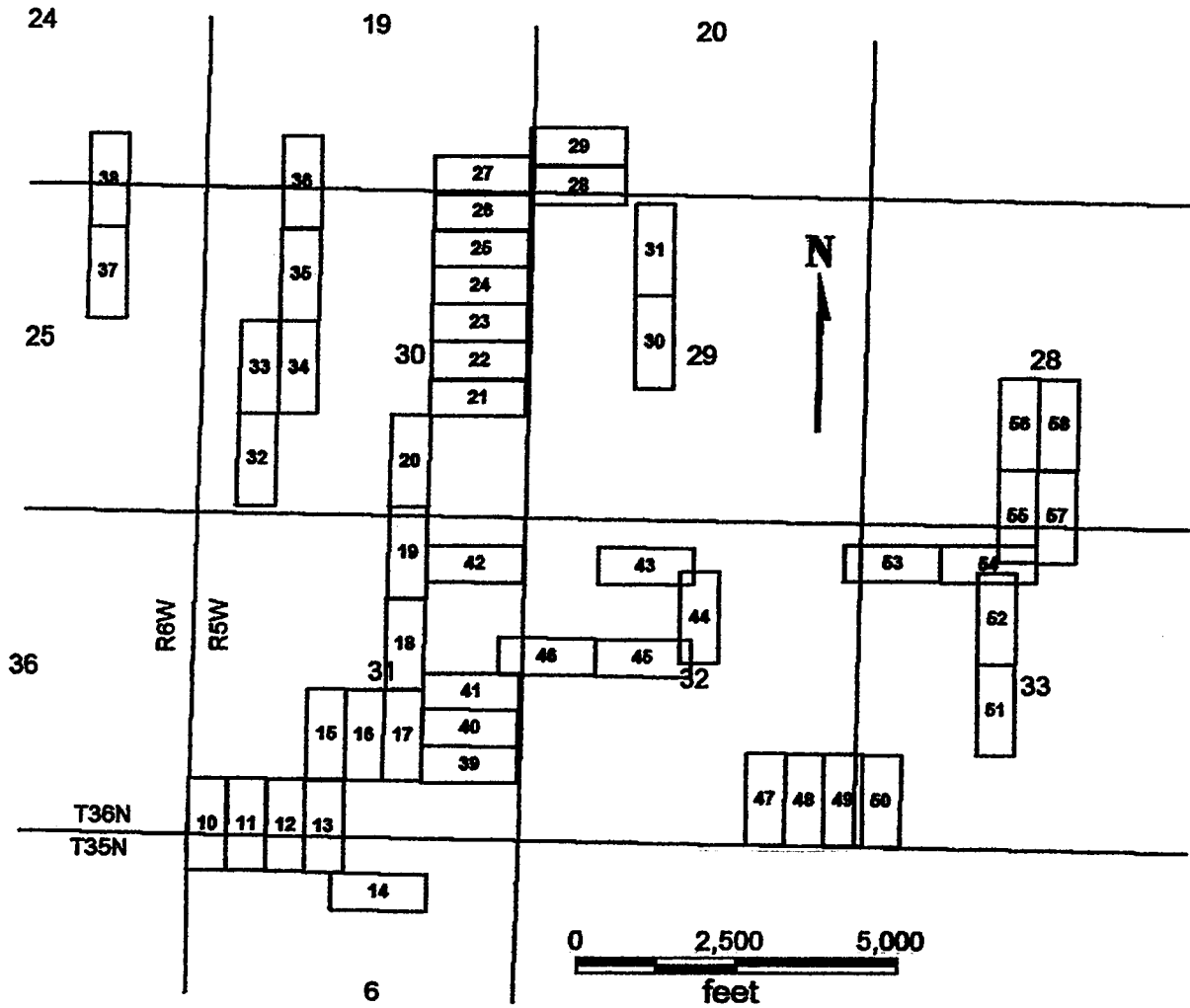
2007 JUL - 5 - 8:54

RECEIVED  
B.L.M. AZ STATE OFFICE

  
Agent for Quaterra Alaska

AMC 384454

**INS 10-58  
T35N and T36N, R5W  
T36N R6W**



**INS 10-58**

All claims are 1500 x 600

All locations, corners and end centers are 5' 2x2 wood posts with metal tags  
Located by:

Quaterra Alaska  
Box 388  
Kanab, Utah 84741

Mohave Co., Arizona  
Sections 19, 20, 28-33 T36N, R5W  
Section 6 T35N, R5W  
Sections 24, 25 T36N, R6W  
Gila Salt River Meridian

RECEIVED  
B.L.M. AZ STATE OFFICE  
JUL - 5 8 51  
PHOENIX, ARIZONA

AMC 384454

Return to:  
Judy M. Pratt  
2182 So. Dover Way  
Lakewood, CO 80227

### LOCATION NOTICE FOR LODE MINING CLAIM

NOTICE IS HEREBY GIVEN that the **INS 18** lode mining claim has been located by Quaterra Alaska, whose mailing address is P.O. Box 388, Kanab, UT, 84741.

The general course of this claim is NORTH and it is situated in Mohave County, Arizona.

The claim is 1,500 feet in length and 600 feet in width. This claim runs from the location monument on which this location notice is posted approximately 10 feet in a(n) SOUTH direction to the SOUTH end line center and 1490 feet in a(n) NORTH direction to the NORTH end line. The claim is marked by six monuments, one at each corner and one at the center of each end line of the claim.

The location monument on which this notice is posted is situated within Section 31, T36N, R5W Gila Salt River Base and Meridian, Arizona, and this claim encompasses portions of the following quarter section(s), Section(s), Township(s) and Range(s), Gila Salt River Base and Meridian, Arizona:

NE AND SE Sec 31, T36N, R5W

The locality of this claim with reference to some natural object or permanent monument and additional information (if any) concerning its locality are as follows:

The SW corner of this claim is 2860 feet South and 3000 feet East from the NW corner, Section 31, T36N, R5W.

Dated and posted on the ground this 21 day of May, 2007.

LOCATOR

PHOENIX, ARIZONA

2007 JUL - 5 A 8: 54

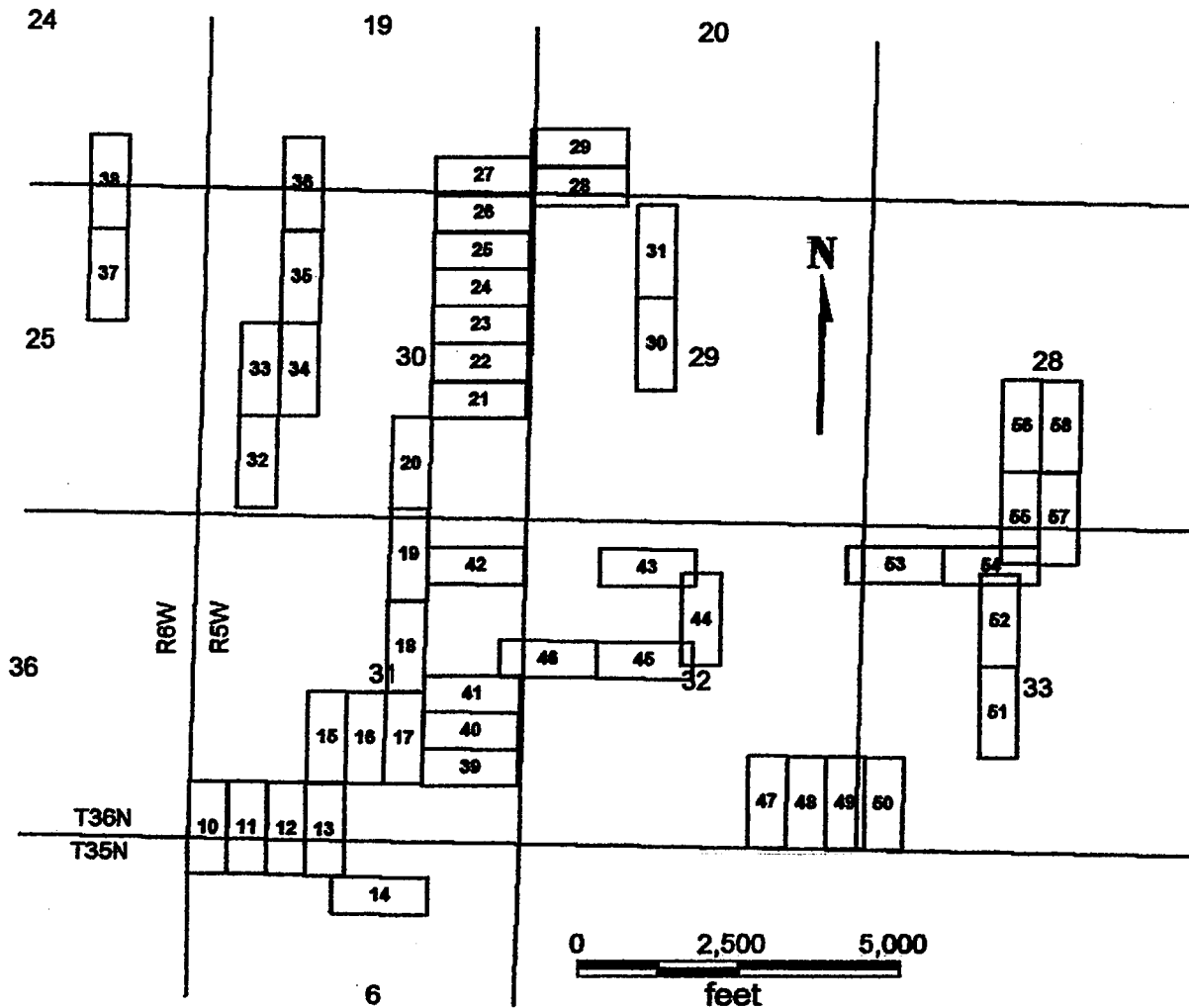
RECEIVED  
B.L.M. AZ STATE OFFICE

  
Agent for Quaterra Alaska

AMC 384455



**INS 10-58  
T35N and T36N, R5W  
T36N R6W**



**INS 10-58**

**All claims are 1500 x 600**

**All locations, corners and end centers are 5' 2x2 wood posts with metal tags  
Located by:**

**Quaterra Alaska  
Box 388  
Kanab, Utah 84741**

**Mohave Co., Arizona  
Sections 19, 20, 28-33 T36N, R5W  
Section 6 T35N, R5W  
Sections 24, 25 T36N, R6W  
Gila Salt River Meridian**

PHOENIX, ARIZONA

2007 JUL -5 A 8:54

RECEIVED  
B.L.M. AZ STATE OFFICE

AMC 384455

Return to:  
Judy M. Pratt  
2182 So. Dover Way  
Lakewood, CO 80227

**LOCATION NOTICE FOR LODE MINING CLAIM**

**NOTICE IS HEREBY GIVEN** that the **INS 19** lode mining claim has been located by Quatterra Alaska, whose mailing address is P.O. Box 388, Kanab, UT, 84741.

The general course of this claim is **SOUTH** and it is situated in Mohave County, Arizona.

The claim is 1,500 feet in length and 600 feet in width. This claim runs from the location monument on which this location notice is posted approximately 10 feet in a(n) **NORTH** direction to the **NORTH** end line center and 1490 feet in a(n) **SOUTH** direction to the **SOUTH** end line. The claim is marked by six monuments, one at each corner and one at the center of each end line of the claim.

The location monument on which this notice is posted is situated within Section 31, T36N, R5W Gila Salt River Base and Meridian, Arizona, and this claim encompasses portions of the following quarter section(s), Section(s), Township(s) and Range(s), Gila Salt River Base and Meridian, Arizona:

NE Sec 31, SE Sec 30, T36N, R5W

The locality of this claim with reference to some natural object or permanent monument and additional information (if any) concerning its locality are as follows:

The SW corner of this claim is 1360 feet South and 3000 feet East from the NW corner, Section 31, T36N, R5W.

Dated and posted on the ground this 28 day of May, 2007.

PHOENIX, ARIZONA

LOCATOR

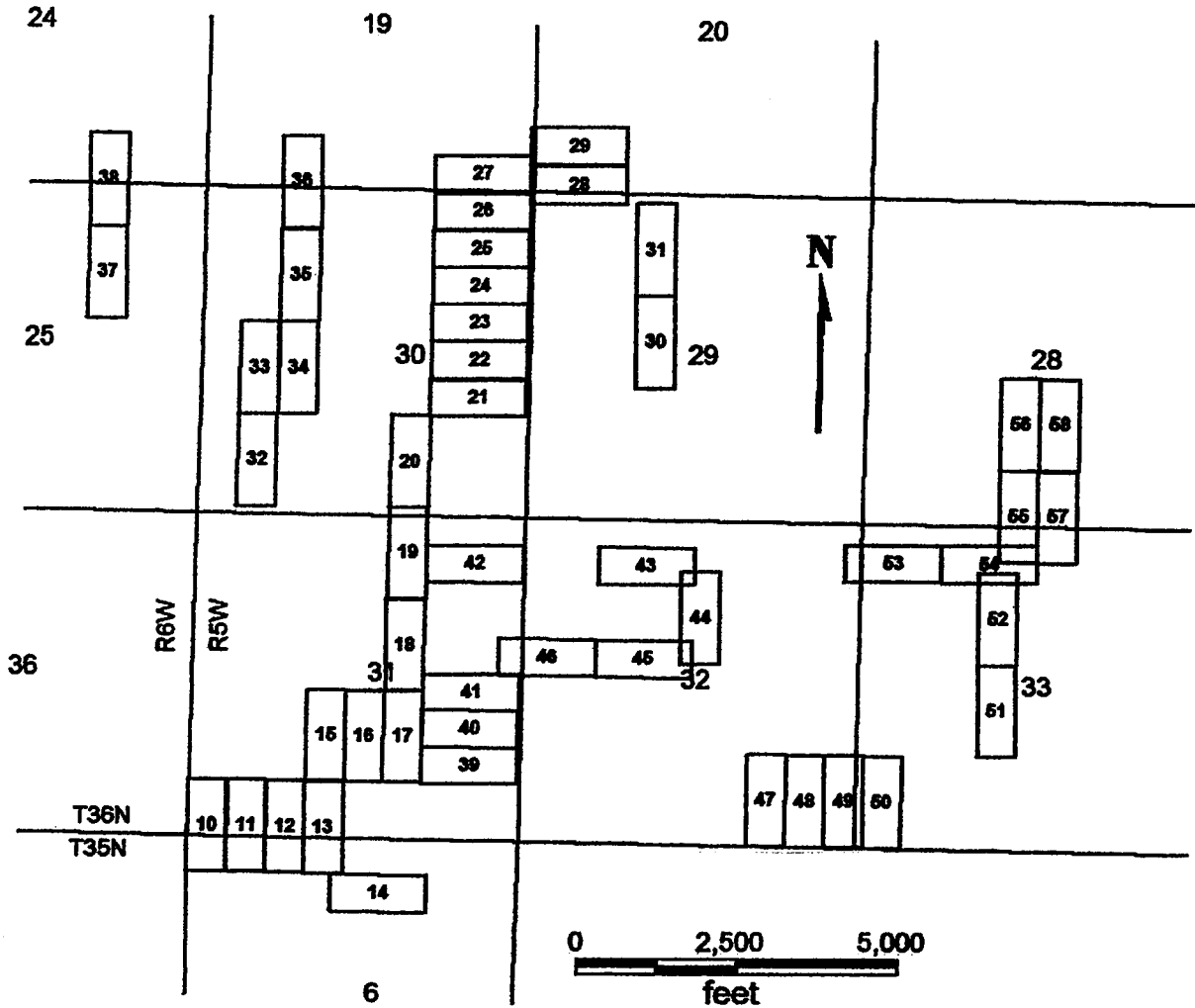
2007 JUL -5 A 8:54

RECEIVED  
B.L.M. AZ STATE OFFICE

  
Agent for Quatterra Alaska

AMC 384456

**INS 10-58  
T35N and T36N, R5W  
T36N R6W**



**INS 10-58**

**All claims are 1500 x 600**

**All locations, corners and end centers are 5' 2x2 wood posts with metal tags**

**Located by:**

**Quatterra Alaska**  
**Box 388**  
**Kanab, Utah 84741**

**Mohave Co., Arizona**  
**Sections 19, 20, 28-33 T36N, R5W**  
**Section 6 T35N, R5W**  
**Sections 24, 25 T36N, R6W**  
**Gila Salt River Meridian**

RECEIVED  
 B.L.M. AZ STATE OFFICE

2007 JUL -5 A 8:50

AMC 384456

Return to:  
Judy M. Pratt  
2182 So. Dover Way  
Lakewood, CO 80227

### LOCATION NOTICE FOR LODE MINING CLAIM

NOTICE IS HEREBY GIVEN that the **INS 20** lode mining claim has been located by Quatterra Alaska, whose mailing address is P.O. Box 388, Kanab, UT, 84741.

The general course of this claim is NORTH and it is situated in Mohave County, Arizona.

The claim is 1,500 feet in length and 600 feet in width. This claim runs from the location monument on which this location notice is posted approximately 10 feet in a(n) SOUTH direction to the SOUTH end line center and 1490 feet in a(n) NORTH direction to the NORTH end line. The claim is marked by six monuments, one at each corner and one at the center of each end line of the claim.

The location monument on which this notice is posted is situated within Section 30, T36N, R5W Gila Salt River Base and Meridian, Arizona, and this claim encompasses portions of the following quarter section(s), Section(s), Township(s) and Range(s), Gila Salt River Base and Meridian, Arizona:

SE Sec 30, T36N, R5W

The locality of this claim with reference to some natural object or permanent monument and additional information (if any) concerning its locality are as follows:

The SW corner of this claim is 140 feet North and 3000 feet East from the NW corner, Section 31, T36N, R5W.

Dated and posted on the ground this 28 day of May, 2007.

PHOENIX, ARIZONA

LOCATOR

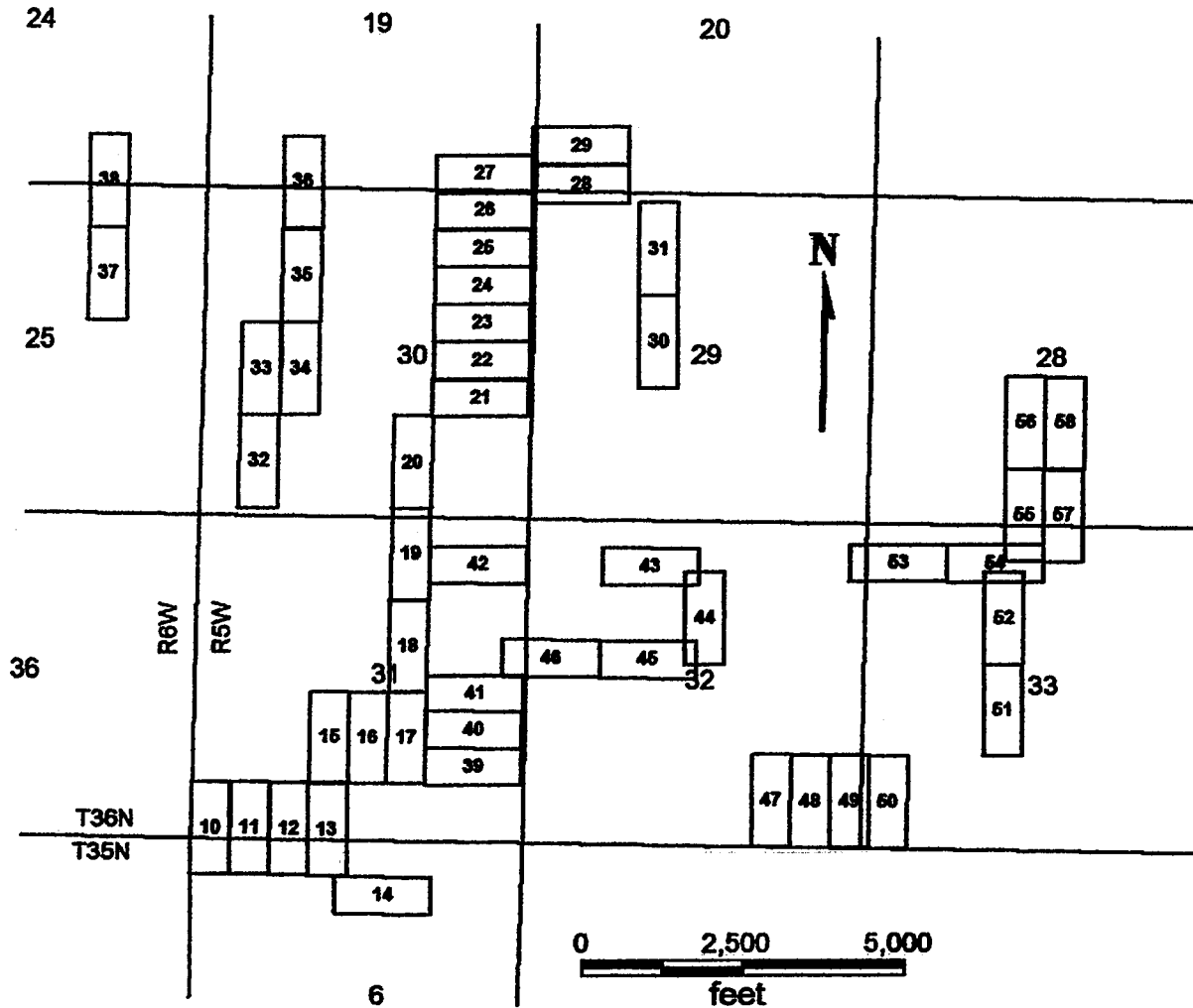
2007 JUL -5 A 8:54

RECEIVED  
B.L.M. AZ STATE OFFICE

  
Agent for Quatterra Alaska

AMC 384457

**INS 10-58  
T35N and T36N, R5W  
T36N R6W**



**INS 10-58**

**All claims are 1500 x 600**

**All locations, corners and end centers are 5' 2x2 wood posts with metal tags**

**Located by:**

**Quatterra Alaska** ANOZIRA, XINEOH  
**Box 388**  
**Kanab, Utah** 84748

**Mohave Co., Arizona**  
**Sections 19, 20, 28-33 T36N, R5W**  
**Section 6 T35N, R5W**  
**Sections 24, 25 T36N, R6W**  
**Gila Salt River Meridian**

RECEIVED  
 B.L.M. AZ STATE OFFICE

AMC 384451

Return to:

Judy M. Pratt  
2182 So. Dover Way  
Lakewood, CO 80227

**LOCATION NOTICE FOR LODE MINING CLAIM**

NOTICE IS HEREBY GIVEN that the **INS 21** lode mining claim has been located by Quatterra Alaska, whose mailing address is P.O. Box 388, Kanab, UT, 84741.

The general course of this claim is **EAST** and it is situated in Mohave County, Arizona.

The claim is 1,500 feet in length and 600 feet in width. This claim runs from the location monument on which this location notice is posted approximately 10 feet in a(n) **WEST** direction to the **WEST** end line center and 1490 feet in a(n) **EAST** direction to the **EAST** end line. The claim is marked by six monuments, one at each corner and one at the center of each end line of the claim.

The location monument on which this notice is posted is situated within Section 30, T36N, R5W Gila Salt River Base and Meridian, Arizona, and this claim encompasses portions of the following quarter section(s), Section(s), Township(s) and Range(s), Gila Salt River Base and Meridian, Arizona:

**SE Sec 30, T36N, R5W**

The locality of this claim with reference to some natural object or permanent monument and additional information (if any) concerning its locality are as follows:

The SW corner of this claim is 1640 feet North and 3600 feet East from the NW corner, Section 31, T36N, R5W.

Dated and posted on the ground this 24 day of May, 2007.

LOCATOR

PHOENIX, ARIZONA

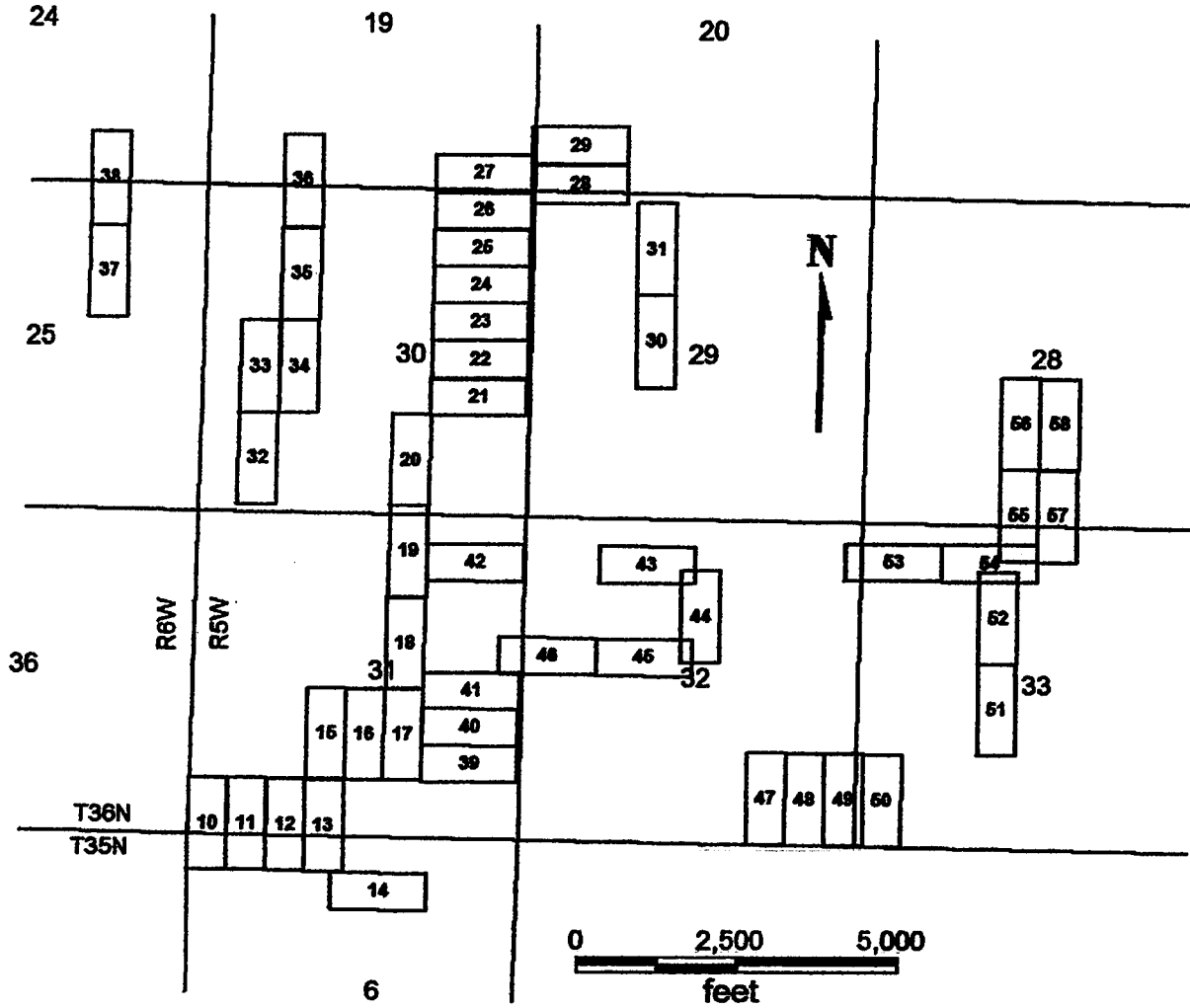
2007 JUL - 5 - 8 54

RECEIVED  
B.L.M. AZ STATE OFFICE

J. Pratt  
Agent for Quatterra Alaska

AMC 384458

**INS 10-58  
T35N and T36N, R5W  
T36N R6W**



**INS 10-58**

**All claims are 1500 x 600**

**All locations, corners and end centers are 5' 2x2 wood posts with metal tags  
Located by:**

**Quaterra Alaska  
Box 388  
Kanab, Utah 84741**

PHOENIX, ARIZONA

**Mohave Co., Arizona  
Sections 19, 20, 28-33 T36N, R5W  
Section 6 T35N, R5W  
Sections 24, 25 T36N, R6W  
Gila Salt River Meridian**

2007 JUL -5 A 8:54

RECEIVED  
B.L.M. AZ STATE OFFICE

AMC 384458

Return to:  
Judy M. Pratt  
2182 So. Dover Way  
Lakewood, CO 80227

**LOCATION NOTICE FOR LODE MINING CLAIM**

**NOTICE IS HEREBY GIVEN that the INS 22 lode mining claim has been located by Quaterra Alaska, whose mailing address is P.O. Box 388, Kanab, UT, 84741.**

**The general course of this claim is EAST and it is situated in Mohave County, Arizona.**

**The claim is 1,500 feet in length and 600 feet in width. This claim runs from the location monument on which this location notice is posted approximately 10 feet in a(n) WEST direction to the WEST end line center and 1490 feet in a(n) EAST direction to the EAST end line. The claim is marked by six monuments, one at each corner and one at the center of each end line of the claim.**

**The location monument on which this notice is posted is situated within Section 30, T36N, R5W Gila Salt River Base and Meridian, Arizona, and this claim encompasses portions of the following quarter section(s), Section(s), Township(s) and Range(s), Gila Salt River Base and Meridian, Arizona:**

**SE AND NE Sec 30, T36N, R5W**

**The locality of this claim with reference to some natural object or permanent monument and additional information (if any) concerning its locality are as follows:**

**The SW corner of this claim is 2240 feet North and 3600 feet East from the NW corner, Section 31, T36N, R5W.**

**Dated and posted on the ground this 24 day of May, 2007.**

**LOCATOR**

PHOENIX, ARIZONA

2007 JUL - 5 A 8:53

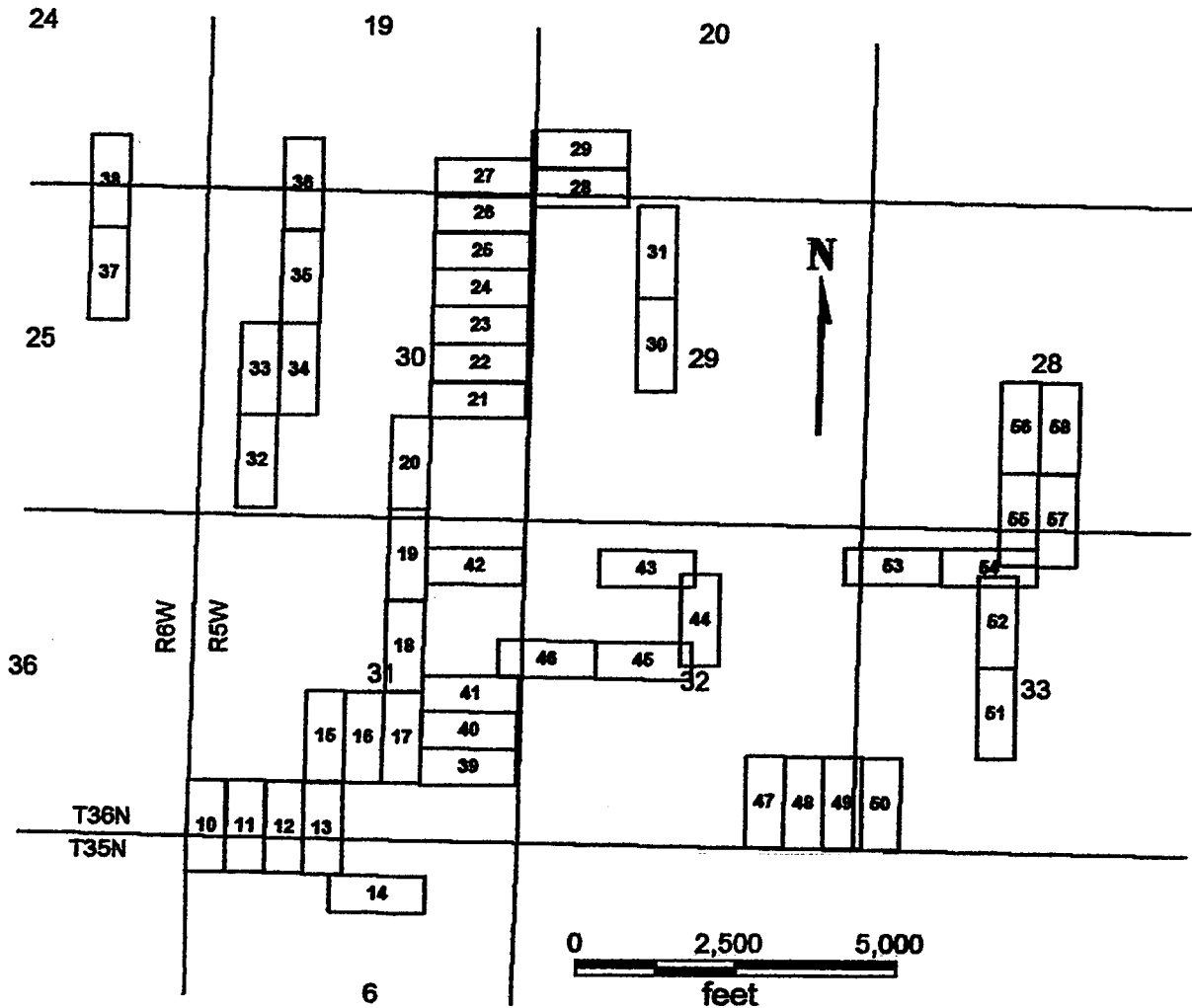
RECEIVED  
B.L.M. AZ STATE OFFICE

  
\_\_\_\_\_  
Agent for Quaterra Alaska

AMC 384459



**INS 10-58  
T35N and T36N, R5W  
T36N R6W**



**INS 10-58**

**All claims are 1500 x 600**

**All locations, corners and end centers are 5' 2x2 wood posts with metal tags  
Located by:**

**Quaterra Alaska**

**Box 388**

**Kanab, Utah 84741**

**Mohave Co., Arizona**

**Sections 19, 20, 28-33 T36N, R5W**

**Section 6 T35N, R5W**

**Sections 24, 25 T36N, R6W**

**Gila Salt River Meridian**

RECEIVED  
B.L.M. AZ STATE OFFICE

AMU 384459

Return to:

Judy M. Pratt  
2182 So. Dover Way  
Lakewood, CO 80227

**LOCATION NOTICE FOR LODE MINING CLAIM**

NOTICE IS HEREBY GIVEN that the **INS 23** lode mining claim has been located by Quatterra Alaska, whose mailing address is P.O. Box 388, Kanab, UT, 84741.

The general course of this claim is **EAST** and it is situated in Mohave County, Arizona.

The claim is 1,500 feet in length and 600 feet in width. This claim runs from the location monument on which this location notice is posted approximately 10 feet in a(n) **WEST** direction to the **WEST** end line center and 1490 feet in a(n) **EAST** direction to the **EAST** end line. The claim is marked by six monuments, one at each corner and one at the center of each end line of the claim.

The location monument on which this notice is posted is situated within Section 30, T36N, R5W Gila Salt River Base and Meridian, Arizona, and this claim encompasses portions of the following quarter section(s), Section(s), Township(s) and Range(s), Gila Salt River Base and Meridian, Arizona:

**NE Sec 30, T36N, R5W**

The locality of this claim with reference to some natural object or permanent monument and additional information (if any) concerning its locality are as follows:

The SW corner of this claim is 2840 feet North and 3600 feet East from the NW corner, Section 31, T36N, R5W.

Dated and posted on the ground this 24 day of May, 2007.

**LOCATOR**

PHOENIX, ARIZONA

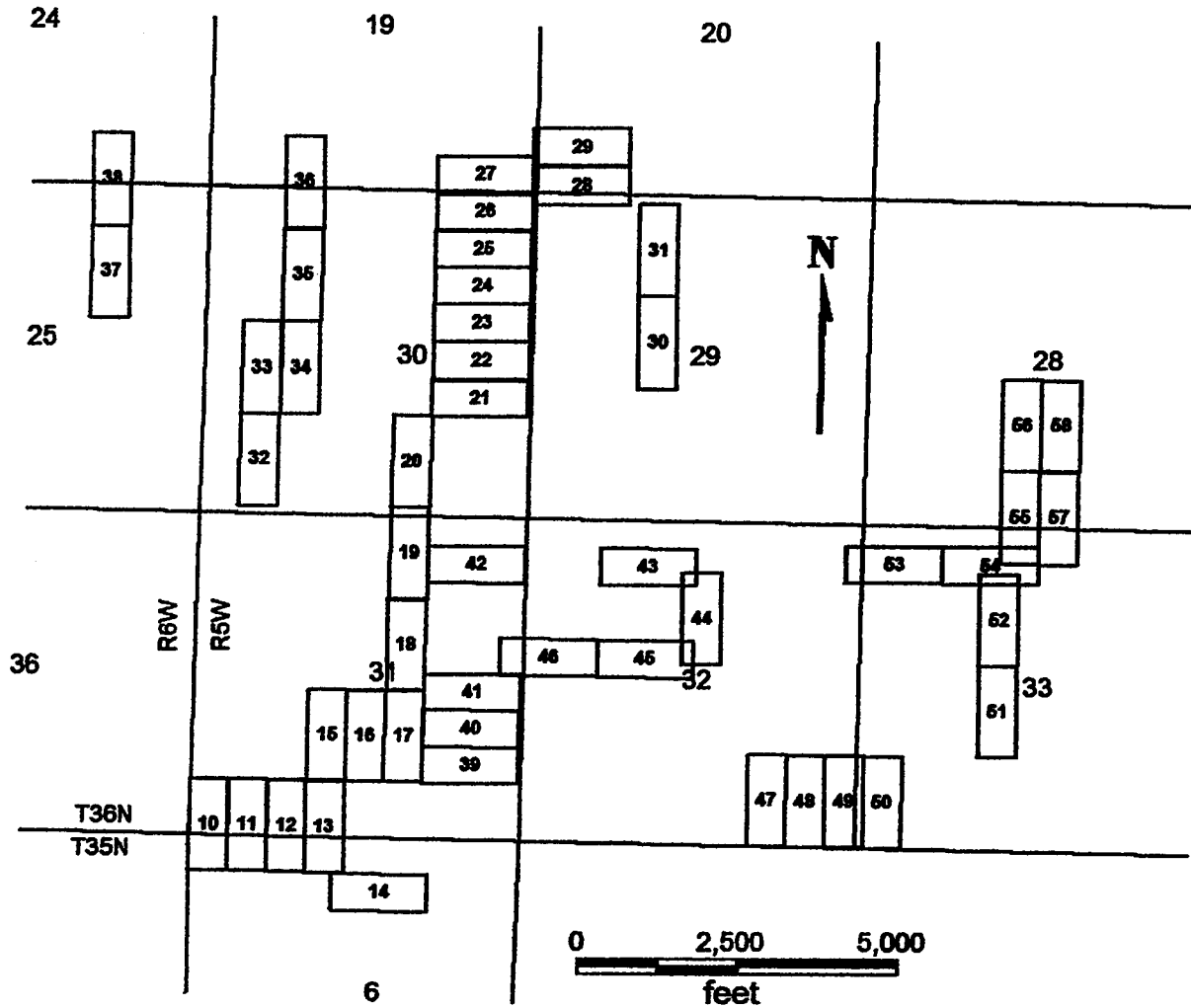
2007 JUL - 5 8:53

RECEIVED  
B.L.M. AZ STATE OFFICE

J. Pratt  
Agent for Quatterra Alaska

AMC 384460

**INS 10-58  
T35N and T36N, R5W  
T36N R6W**



**INS 10-58**

**All claims are 1500 x 600**

**All locations, corners and end centers are 5' 2x2 wood posts with metal tags**

**Located by:**

**Quaterra Alaska**  
**Box 388**  
**Kanab, Utah 84741**

**Mohave Co., Arizona**  
**Sections 19, 20, 28-33 T36N, R5W**  
**Section 6 T35N, R5W**  
**Sections 24, 25 T36N, R6W**  
**Gila Salt River Meridian**

RECEIVED  
 B.L.M. AZ STATE OFFICE  
 2007 JUL -5 8:53

AMG 384460

Return to:  
Judy M. Pratt  
2182 So. Dover Way  
Lakewood, CO 80227

### LOCATION NOTICE FOR LODE MINING CLAIM

NOTICE IS HEREBY GIVEN that the **INS 24** lode mining claim has been located by Quatterra Alaska, whose mailing address is P.O. Box 388, Kanab, UT, 84741.

The general course of this claim is EAST and it is situated in Mohave County, Arizona.

The claim is 1,500 feet in length and 600 feet in width. This claim runs from the location monument on which this location notice is posted approximately 10 feet in a(n) WEST direction to the WEST end line center and 1490 feet in a(n) EAST direction to the EAST end line. The claim is marked by six monuments, one at each corner and one at the center of each end line of the claim.

The location monument on which this notice is posted is situated within Section 30, T36N, R5W Gila Salt River Base and Meridian, Arizona, and this claim encompasses portions of the following quarter section(s), Section(s), Township(s) and Range(s), Gila Salt River Base and Meridian, Arizona:

NE Sec 30, T36N, R5W

The locality of this claim with reference to some natural object or permanent monument and additional information (if any) concerning its locality are as follows:

The SW corner of this claim is 3440 feet North and 3600 feet East from the NW corner, Section 31, T36N, R5W.

Dated and posted on the ground this 24 day of May, 2007.

LOCATOR

PHOENIX, ARIZONA

2007 JUL -5 A 8:53

RECEIVED  
B.L.M. AZ STATE OFFICE

  
Agent for Quatterra Alaska

AMC 384461

AMC 384461

Return to:  
Judy M. Pratt  
2182 So. Dover Way  
Lakewood, CO 80227

**LOCATION NOTICE FOR LODE MINING CLAIM**

**NOTICE IS HEREBY GIVEN that the INS 25 lode mining claim has been located by Quaterra Alaska, whose mailing address is P.O. Box 388, Kanab, UT, 84741.**

**The general course of this claim is EAST and it is situated in Mohave County, Arizona.**

**The claim is 1,500 feet in length and 600 feet in width. This claim runs from the location monument on which this location notice is posted approximately 10 feet in a(n) WEST direction to the WEST end line center and 1490 feet in a(n) EAST direction to the EAST end line. The claim is marked by six monuments, one at each corner and one at the center of each end line of the claim.**

**The location monument on which this notice is posted is situated within Section 30, T36N, R5W Gila Salt River Base and Meridian, Arizona, and this claim encompasses portions of the following quarter section(s), Section(s), Township(s) and Range(s), Gila Salt River Base and Meridian, Arizona:**

**NE Sec 30, T36N, R5W**

**The locality of this claim with reference to some natural object or permanent monument and additional information (if any) concerning its locality are as follows:**

**The SW corner of this claim is 4040 feet North and 3600 feet East from the NW corner, Section 31, T36N, R5W.**

**Dated and posted on the ground this 24 day of May, 2007.**

**LOCATOR**

PHOENIX, ARIZONA

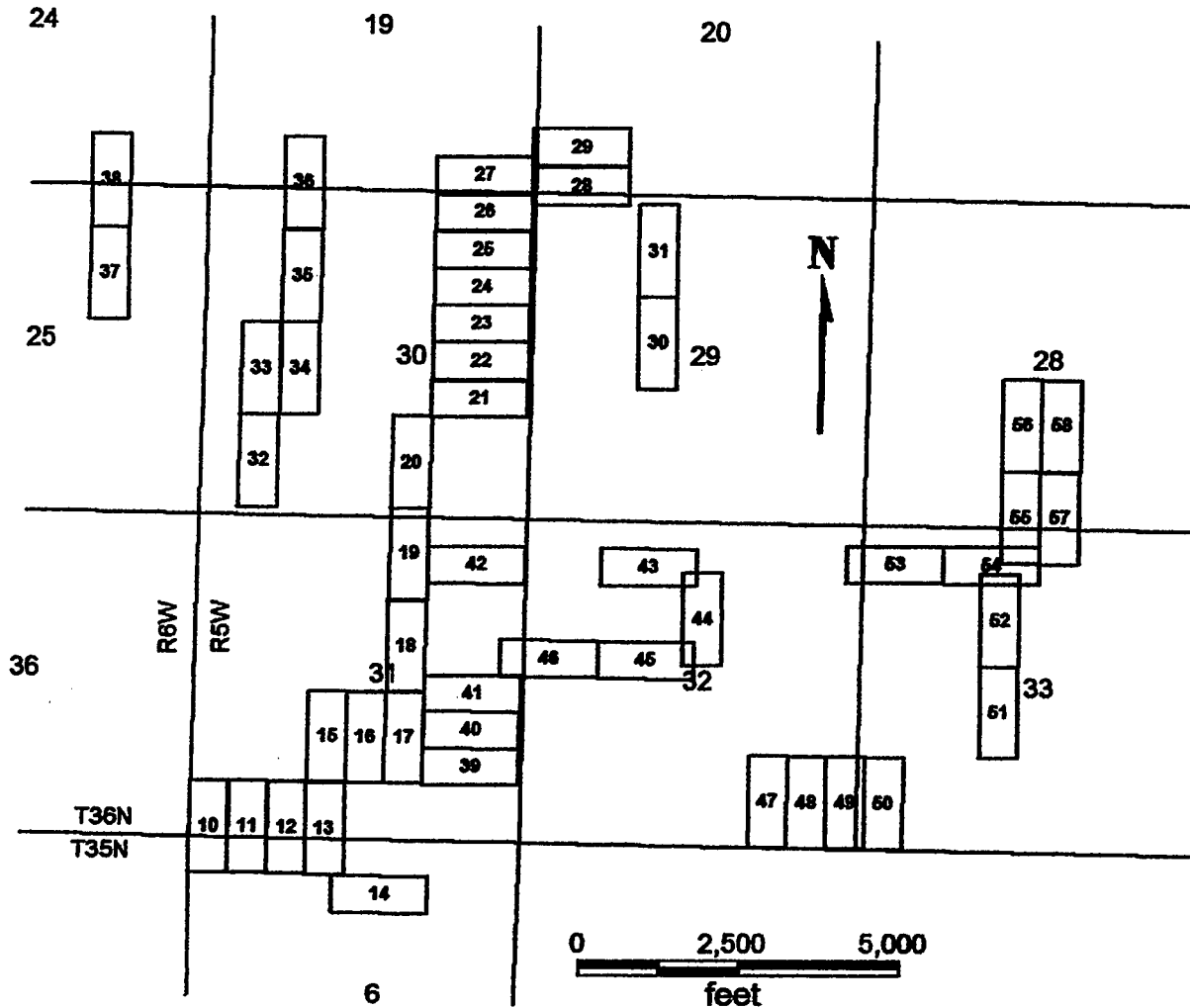
2007 JUL -5 A 8:53

RECEIVED  
B.L.M. AZ STATE OFFICE

  
Agent for Quaterra Alaska

AMC 384462

**INS 10-58  
T35N and T36N, R5W  
T36N R6W**



**INS 10-58**

**All claims are 1500 x 600**

**All locations, corners and end centers are 5' 2x2 wood posts with metal tags  
Located by:**

**Quaterra Alaska  
Box 388  
Kanab, Utah 84741**

**Mohave Co., Arizona  
Sections 19, 20, 28-33 T36N, R5W  
Section 6 T35N, R5W  
Sections 24, 25 T36N, R6W  
Gila Salt River Meridian**

RECEIVED  
B.L.M. AZ STATE OFFICE  
JUL - 5 - 8 53

AMC 384462

Return to:

Judy M. Pratt  
2182 So. Dover Way  
Lakewood, CO 80227

**LOCATION NOTICE FOR LODE MINING CLAIM**

**NOTICE IS HEREBY GIVEN** that the **INS 26** lode mining claim has been located by Quatterra Alaska, whose mailing address is P.O. Box 388, Kanab, UT, 84741.

The general course of this claim is **EAST** and it is situated in Mohave County, Arizona.

The claim is 1,500 feet in length and 600 feet in width. This claim runs from the location monument on which this location notice is posted approximately 10 feet in a(n) **WEST** direction to the **WEST** end line center and 1490 feet in a(n) **EAST** direction to the **EAST** end line. The claim is marked by six monuments, one at each corner and one at the center of each end line of the claim.

The location monument on which this notice is posted is situated within Section 30, T36N, R5W Gila Salt River Base and Meridian, Arizona, and this claim encompasses portions of the following quarter section(s), Section(s), Township(s) and Range(s), Gila Salt River Base and Meridian, Arizona:

NE Sec 30, T36N, R5W

The locality of this claim with reference to some natural object or permanent monument and additional information (if any) concerning its locality are as follows:

The SW corner of this claim is 4640 feet North and 3600 feet East from the NW corner, Section 31, T36N, R5W.

Dated and posted on the ground this 24 day of May, 2007.

LOCATOR

PHOENIX, ARIZONA

2007 JUL -5 A 8 53

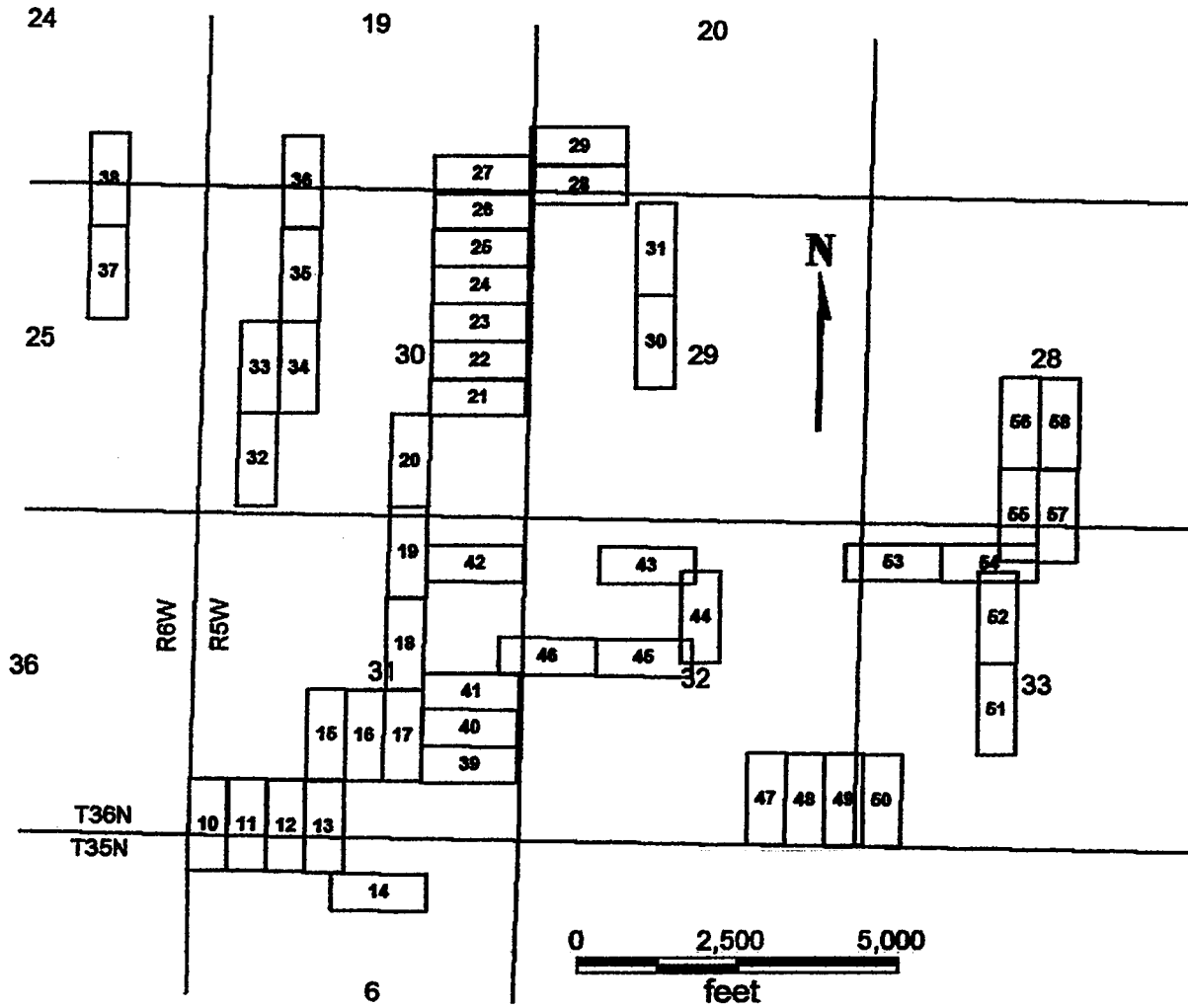
RECEIVED  
B.L.M. AZ STATE OFFICE

  
\_\_\_\_\_  
Agent for Quatterra Alaska

AMC 384463



**INS 10-58  
T35N and T36N, R5W  
T36N R6W**



**INS 10-58**

**All claims are 1500 x 600**

**All locations, corners and end centers are 5' 2x2 wood posts with metal tags**

**Located by:**

**Quaterra Alaska**  
**Box 388**  
**Kanab, Utah**

**Mohave Co., Arizona**  
**Sections 19, 20, 28-33 T36N, R5W**  
**Section 6 T35N, R5W**  
**Sections 24, 25 T36N, R6W**  
**Gila Salt River Meridian**

RECEIVED  
 B.L.M. AZ STATE OFFICE

AMC 384463

Return to:  
Judy M. Pratt  
2182 So. Dover Way  
Lakewood, CO 80227

### LOCATION NOTICE FOR LODE MINING CLAIM

NOTICE IS HEREBY GIVEN that the **INS 27** lode mining claim has been located by Quaterra Alaska, whose mailing address is P.O. Box 388, Kanab, UT, 84741.

The general course of this claim is **EAST** and it is situated in Mohave County, Arizona.

The claim is 1,500 feet in length and 600 feet in width. This claim runs from the location monument on which this location notice is posted approximately 10 feet in a(n) **WEST** direction to the **WEST** end line center and 1490 feet in a(n) **EAST** direction to the **EAST** end line. The claim is marked by six monuments, one at each corner and one at the center of each end line of the claim.

The location monument on which this notice is posted is situated within Section 19, T36N, R5W Gila Salt River Base and Meridian, Arizona, and this claim encompasses portions of the following quarter section(s), Section(s), Township(s) and Range(s), Gila Salt River Base and Meridian, Arizona:

NE Sec 30, SE Sec 19, T36N, R5W

The locality of this claim with reference to some natural object or permanent monument and additional information (if any) concerning its locality are as follows:

The SW corner of this claim is 5240 feet North and 3600 feet East from the NW corner, Section 31, T36N, R5W.

Dated and posted on the ground this 24 day of May, 2007.

LOCATOR

PHOENIX, ARIZONA

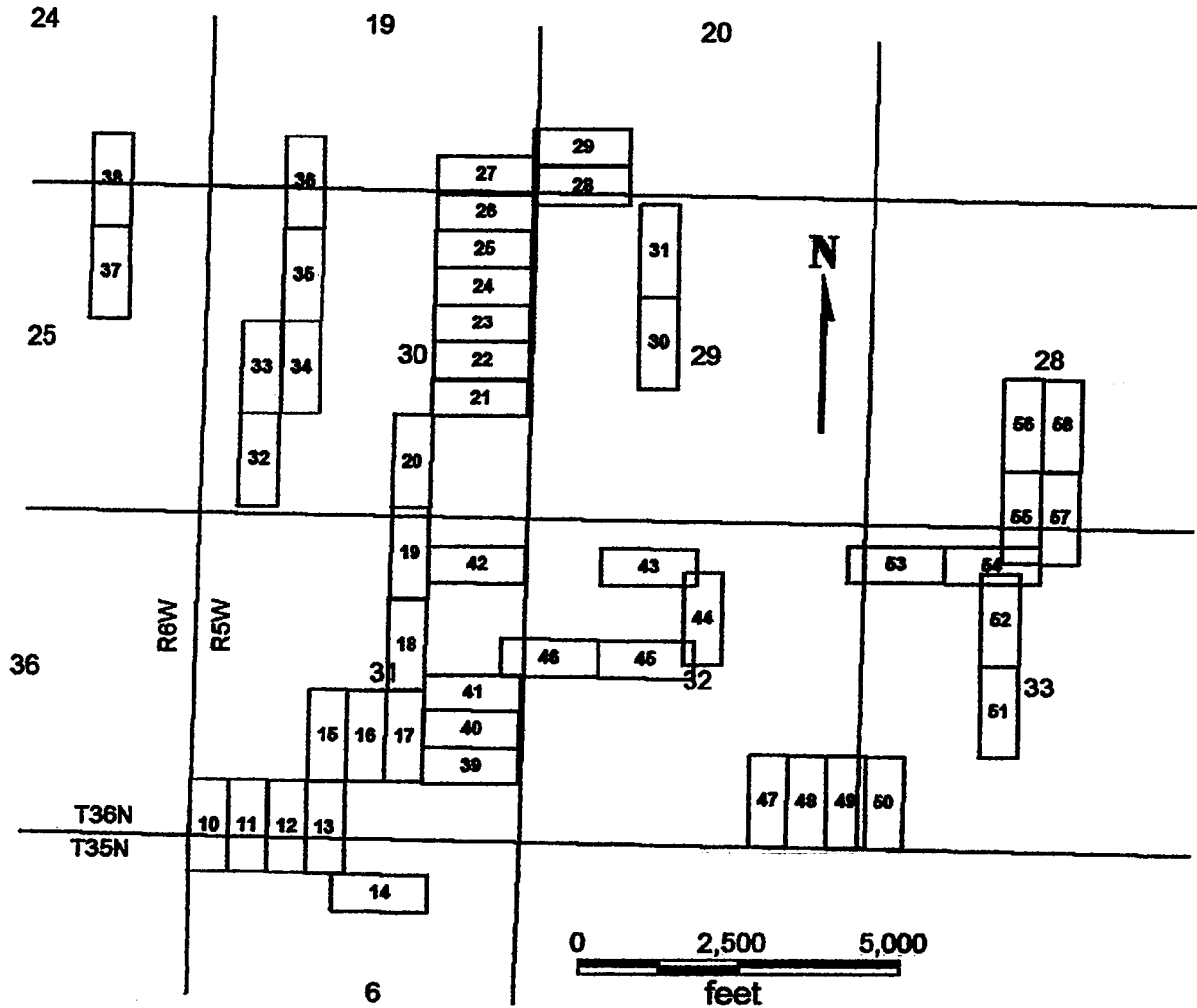
2007 JUL - 5 A 8: 53

RECEIVED  
B.L.M. AZ STATE OFFICE

  
Agent for Quaterra Alaska

AMC 384464

**INS 10-58  
T35N and T36N, R5W  
T36N R6W**



**INS 10-58**

**All claims are 1500 x 600**

**All locations, corners and end centers are 5' 2x2 wood posts with metal tags**

**Located by:**

**Quaterra Alaska**

**Box 388**

**Kanab, Utah 84741**

**Mohave Co., Arizona**

**Sections 19, 20, 28-33 T36N, R5W**

**Section 6 T35N, R5W**

**Sections 24, 25 T36N, R6W**

**Gila Salt River Meridian**

2007 JUL -5 A 8:53

RECEIVED  
B.L.M. AZ STATE OFFICE

AMC 384464

Return to:  
Judy M. Pratt  
2182 So. Dover Way  
Lakewood, CO 80227

**LOCATION NOTICE FOR LODE MINING CLAIM**

**NOTICE IS HEREBY GIVEN that the INS 28 lode mining claim has been located by Quaterra Alaska, whose mailing address is P.O. Box 388, Kanab, UT, 84741.**

**The general course of this claim is EAST and it is situated in Mohave County, Arizona.**

**The claim is 1,500 feet in length and 600 feet in width. This claim runs from the location monument on which this location notice is posted approximately 10 feet in a(n) WEST direction to the WEST end line center and 1490 feet in a(n) EAST direction to the EAST end line. The claim is marked by six monuments, one at each corner and one at the center of each end line of the claim.**

**The location monument on which this notice is posted is situated within Section 19, T36N, R5W Gila Salt River Base and Meridian, Arizona, and this claim encompasses portions of the following quarter section(s), Section(s), Township(s) and Range(s), Gila Salt River Base and Meridian, Arizona:**

**NE Sec 30, SW Sec 20, SE Sec 19, NW Sec 29, T36N, R5W**

**The locality of this claim with reference to some natural object or permanent monument and additional information (if any) concerning its locality are as follows:**

**The SW corner of this claim is 5060 feet North and 5100 feet East from the NW corner, Section 31, T36N, R5W.**

**Dated and posted on the ground this 25 day of May, 2007.**

**LOCATOR**

PHOENIX, ARIZONA

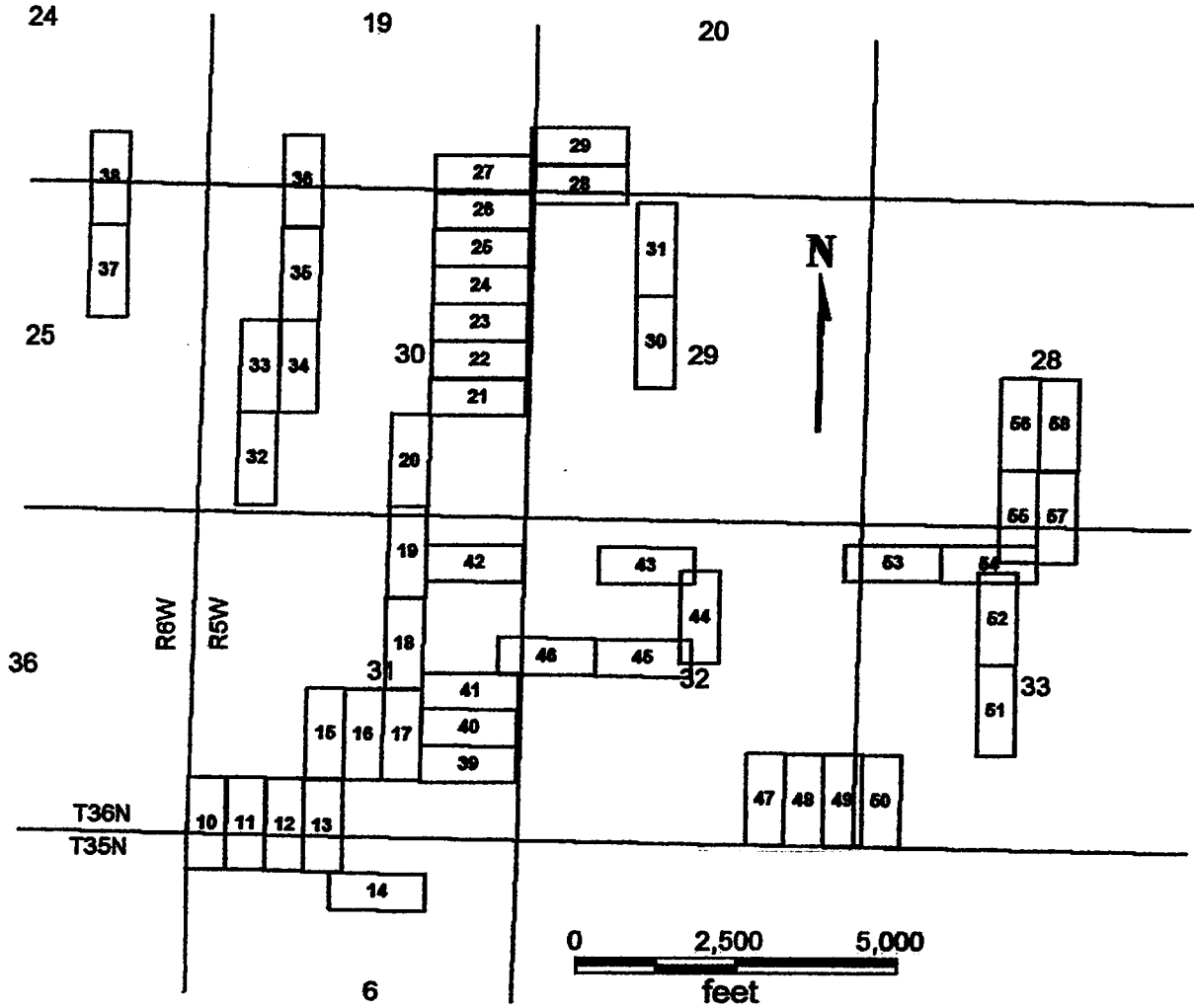
2007 JUL - 5 A 8: 53

RECEIVED B.L.M. AZ STATE OFFICE

  
\_\_\_\_\_  
Agent for Quaterra Alaska

AMC 384465

**INS 10-58  
T35N and T36N, R5W  
T36N R6W**



**INS 10-58**

All claims are 1500 x 600

All locations, corners and end centers are 5' 2x2 wood posts with metal tags  
Located by:

Quaterra Alaska  
Box 388  
Kanab, Utah 84741

Mohave Co., Arizona  
Sections 19, 20, 28-33 T36N, R5W  
Section 6 T35N, R5W  
Sections 24, 25 T36N, R6W  
Gila Salt River Meridian

RECEIVED  
B.L.M. AZ STATE OFFICE

AMC 384465

Return to:

Judy M. Pratt  
2182 So. Dover Way  
Lakewood, CO 80227

**LOCATION NOTICE FOR LODE MINING CLAIM**

NOTICE IS HEREBY GIVEN that the **INS 29** lode mining claim has been located by Quaterra Alaska, whose mailing address is P.O. Box 388, Kanab, UT, 84741.

The general course of this claim is **EAST** and it is situated in Mohave County, Arizona.

The claim is 1,500 feet in length and 600 feet in width. This claim runs from the location monument on which this location notice is posted approximately 10 feet in a(n) **WEST** direction to the **WEST** end line center and 1490 feet in a(n) **EAST** direction to the **EAST** end line. The claim is marked by six monuments, one at each corner and one at the center of each end line of the claim.

The location monument on which this notice is posted is situated within Section 19, T36N, R5W Gila Salt River Base and Meridian, Arizona, and this claim encompasses portions of the following quarter section(s), Section(s), Township(s) and Range(s), Gila Salt River Base and Meridian, Arizona:

SE Sec 19, SW Sec 20, T36N, R5W

The locality of this claim with reference to some natural object or permanent monument and additional information (if any) concerning its locality are as follows:

The SW corner of this claim is 5660 feet North and 5100 feet East from the NW corner, Section 31, T36N, R5W.

Dated and posted on the ground this 25 day of May, 2007.

LOCATOR

PHOENIX, ARIZONA

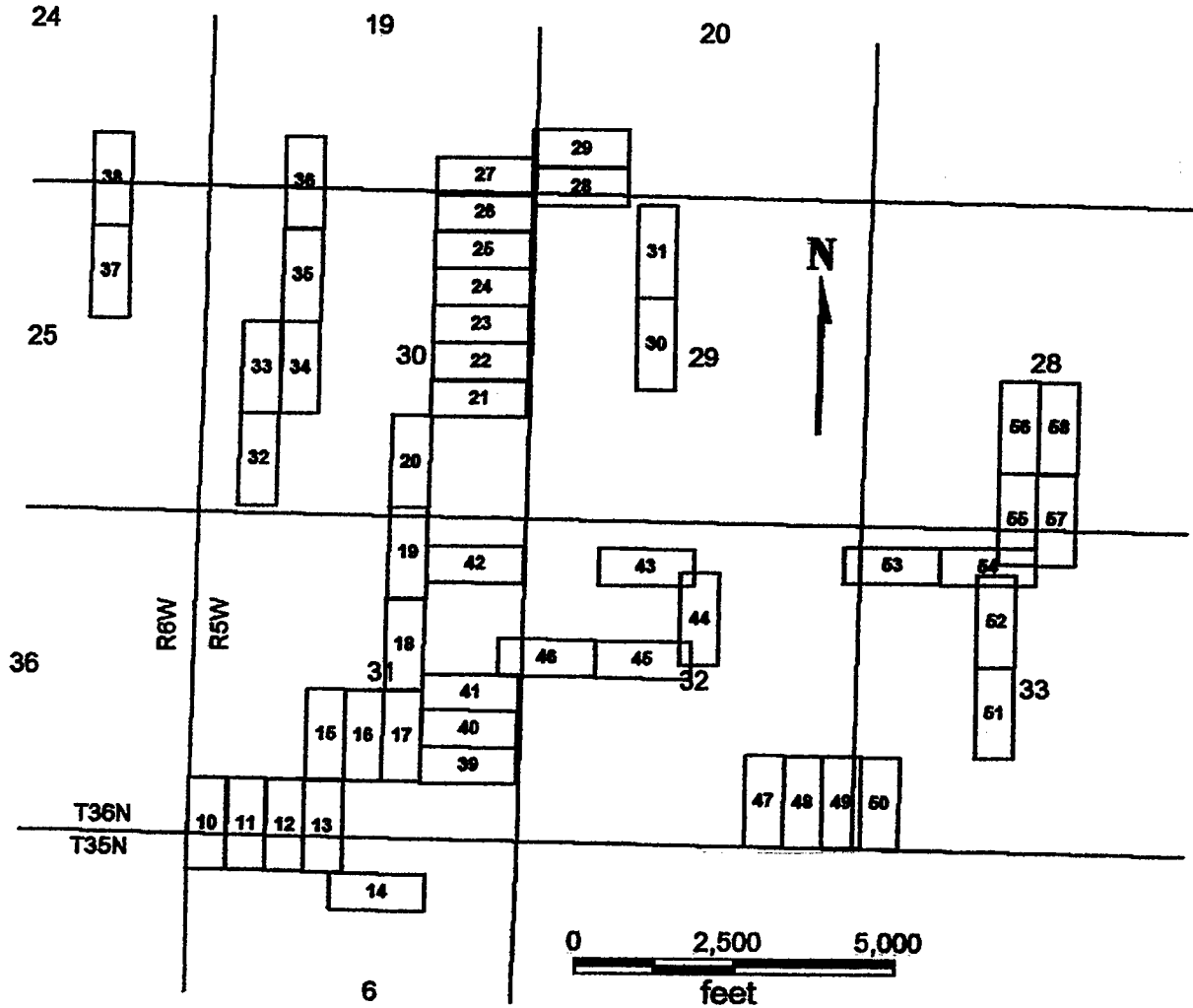
2007 JUL - 5 A 8: 52

J. M. Pratt  
Agent for Quaterra Alaska

RECEIVED  
B.L.M. AZ STATE OFFICE

AMC 384466

**INS 10-58  
T35N and T36N, R5W  
T36N R6W**



**INS 10-58**

**All claims are 1500 x 600**

**All locations, corners and end centers are 5' 2x2 wood posts with metal tags  
Located by:**

**Quaterra Alaska  
Box 388  
Kanab, Utah 84741**

**Mohave Co., Arizona  
Sections 19, 20, 28-33 T36N, R5W  
Section 6 T35N, R5W  
Sections 24, 25 T36N, R6W  
Gila Salt River Meridian**

2007 JUL - 5 - 8:52

RECEIVED  
B.L.M. AZ STATE OFFICE

AHC 384466

Return to:  
Judy M. Pratt  
2182 So. Dover Way  
Lakewood, CO 80227

**LOCATION NOTICE FOR LODE MINING CLAIM**

NOTICE IS HEREBY GIVEN that the **INS 30** lode mining claim has been located by Quatterra Alaska, whose mailing address is P.O. Box 388, Kanab, UT, 84741.

The general course of this claim is **SOUTH** and it is situated in Mohave County, Arizona.

The claim is 1,500 feet in length and 600 feet in width. This claim runs from the location monument on which this location notice is posted approximately 10 feet in a(n) **NORTH** direction to the **NORTH** end line center and 1490 feet in a(n) **SOUTH** direction to the **SOUTH** end line. The claim is marked by six monuments, one at each corner and one at the center of each end line of the claim.

The location monument on which this notice is posted is situated within Section 29, T36N, R5W Gila Salt River Base and Meridian, Arizona, and this claim encompasses portions of the following quarter section(s), Section(s), Township(s) and Range(s), Gila Salt River Base and Meridian, Arizona:

**NW AND SW Sec 29, T36N, R5W**

The locality of this claim with reference to some natural object or permanent monument and additional information (if any) concerning its locality are as follows:

The SW corner of this claim is 2060 feet North and 6750 feet East from the NW corner, Section 31, T36N, R5W.


Dated and posted on the ground this 25 day of May, 2007.

PHOENIX, ARIZONA

LOCATOR

2007 JUL - 5 - 8: 52

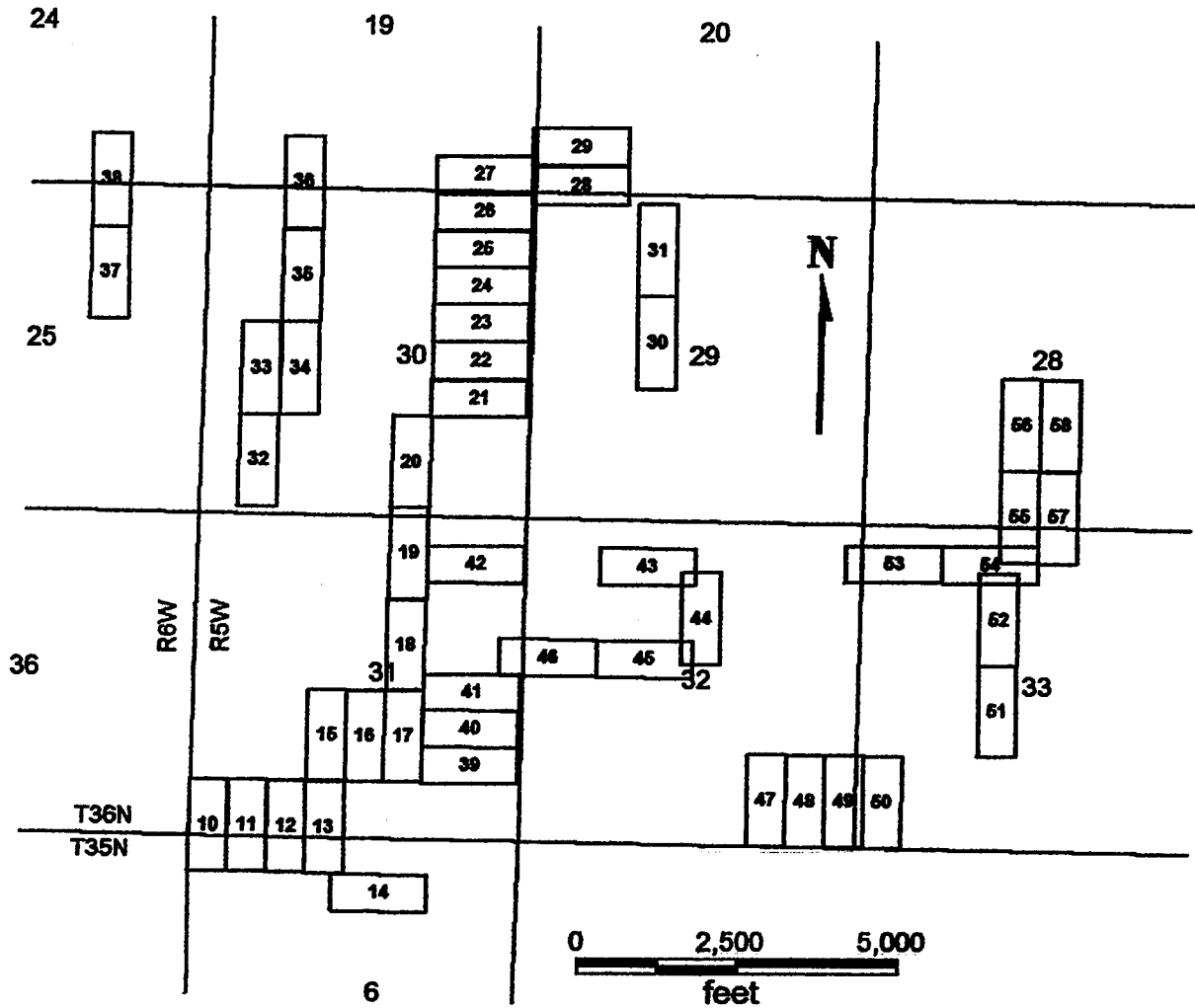
RECEIVED  
B.L.M. AZ STATE OFFICE

  
Agent for Quatterra Alaska

AMC 384467



**INS 10-58  
T35N and T36N, R5W  
T36N R6W**



**INS 10-58**

**All claims are 1500 x 600**

**All locations, corners and end centers are 5' 2x2 wood posts with metal tags**

**Located by:**

**Quaterra Alaska  
Box 388  
Kanab, Utah 84741**

**Mohave Co., Arizona  
Sections 19, 20, 28-33 T36N, R5W  
Section 6 T35N, R5W  
Sections 24, 25 T36N, R6W  
Gila Salt River Meridian**

2007 JUL -5 A 8:52

RECEIVED  
B.L.M. AZ STATE OFFICE

AMC 384467

Return to:  
Judy M. Pratt  
2182 So. Dover Way  
Lakewood, CO 80227

**LOCATION NOTICE FOR LODE MINING CLAIM**

**NOTICE IS HEREBY GIVEN that the INS 31 lode mining claim has been located by Quaterra Alaska, whose mailing address is P.O. Box 388, Kanab, UT, 84741.**

**The general course of this claim is NORTH and it is situated in Mohave County, Arizona.**

**The claim is 1,500 feet in length and 600 feet in width. This claim runs from the location monument on which this location notice is posted approximately 10 feet in a(n) SOUTH direction to the SOUTH end line center and 1490 feet in a(n) NORTH direction to the NORTH end line. The claim is marked by six monuments, one at each corner and one at the center of each end line of the claim.**

**The location monument on which this notice is posted is situated within Section 29, T36N, R5W Gila Salt River Base and Meridian, Arizona, and this claim encompasses portions of the following quarter section(s), Section(s), Township(s) and Range(s), Gila Salt River Base and Meridian, Arizona:**

**NW Sec 29, T36N, R5W**

**The locality of this claim with reference to some natural object or permanent monument and additional information (if any) concerning its locality are as follows:**

**The SW corner of this claim is 3560 feet North and 6750 feet East from the NW corner, Section 31, T36N, R5W.**

**Dated and posted on the ground this 25 day of May, 2007.**

**LOCATOR**

PHOENIX, ARIZONA

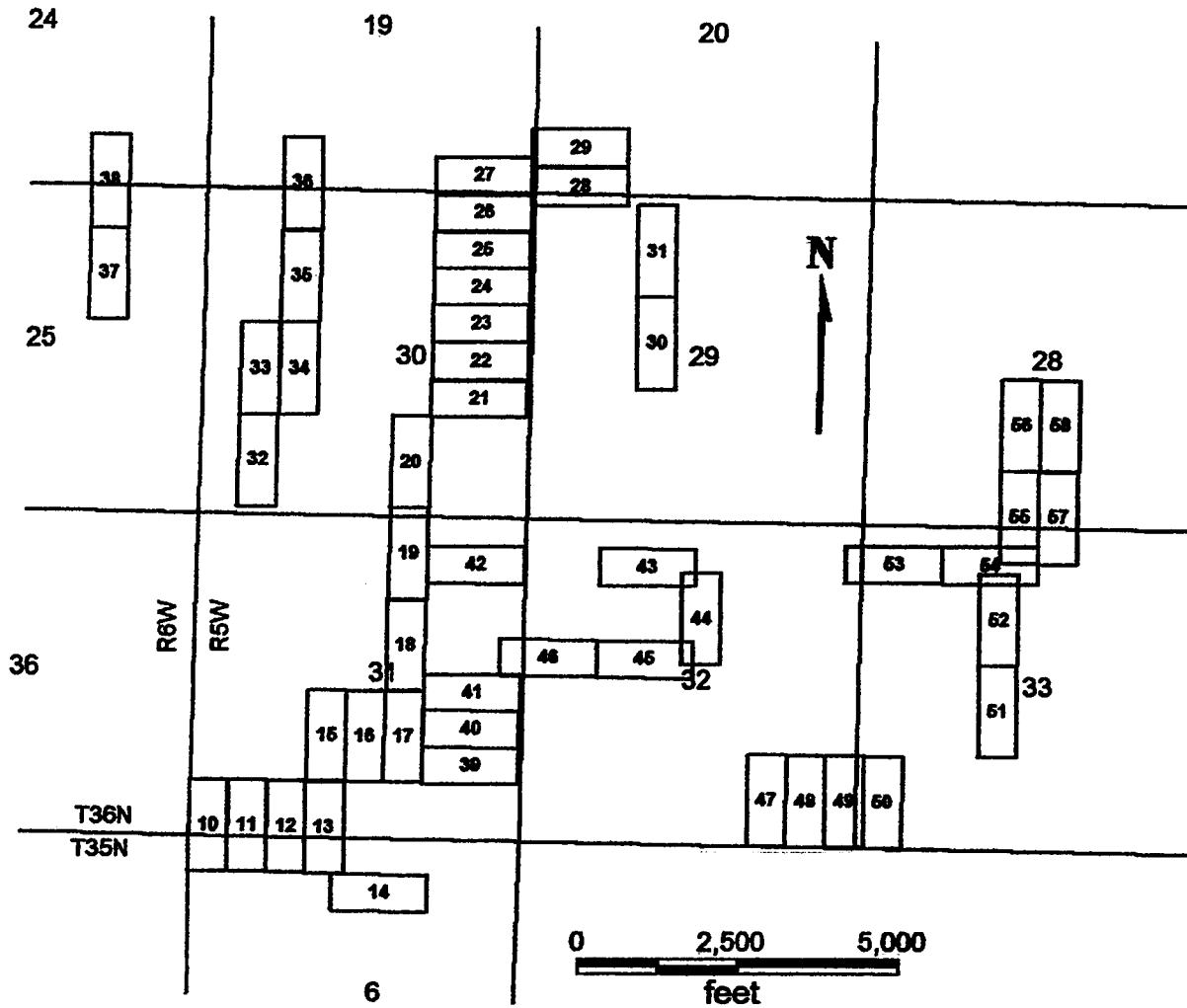
2007 JUL - 5 - 8: 52

RECEIVED  
B.L.M. AZ STATE OFFICE

  
Agent for Quaterra Alaska

AMC 384468

**INS 10-58  
T35N and T36N, R5W  
T36N R6W**



**INS 10-58**

**All claims are 1500 x 600**

**All locations, corners and end centers are 5' 2x2 wood posts with metal tags  
Located by:**

**Quattera Alaska** PHOENIX, ARIZONA  
**Box 388**  
**Kanab, Utah 84741**

**Mohave Co., Arizona**  
**Sections 19, 20, 28-33 T36N, R5W**  
**Section 6 T35N, R5W**  
**Sections 24, 25 T36N, R6W**  
**Gila Salt River Meridian**

RECEIVED  
B.L.M. AZ STATE OFFICE

2007 JUL -5 8:52 A

AMC 384468

Return to:

Judy M. Pratt  
2182 So. Dover Way  
Lakewood, CO 80227

**LOCATION NOTICE FOR LODE MINING CLAIM**

NOTICE IS HEREBY GIVEN that the **INS 32** lode mining claim has been located by Quaterra Alaska, whose mailing address is P.O. Box 388, Kanab, UT, 84741.

The general course of this claim is **SOUTH** and it is situated in Mohave County, Arizona.

The claim is 1,500 feet in length and 600 feet in width. This claim runs from the location monument on which this location notice is posted approximately 10 feet in a(n) **NORTH** direction to the **NORTH** end line center and 1490 feet in a(n) **SOUTH** direction to the **SOUTH** end line. The claim is marked by six monuments, one at each corner and one at the center of each end line of the claim.

The location monument on which this notice is posted is situated within Section 30, T36N, R5W Gila Salt River Base and Meridian, Arizona, and this claim encompasses portions of the following quarter section(s), Section(s), Township(s) and Range(s), Gila Salt River Base and Meridian, Arizona:

**SW Sec 30, T36N, R5W**

The locality of this claim with reference to some natural object or permanent monument and additional information (if any) concerning its locality are as follows:

The SW corner of this claim is 140 feet North and 600 feet East from the NW corner, Section 31, T36N, R5W.

Dated and posted on the ground this 31 day of May, 2007.

PHOENIX, ARIZONA

LOCATOR

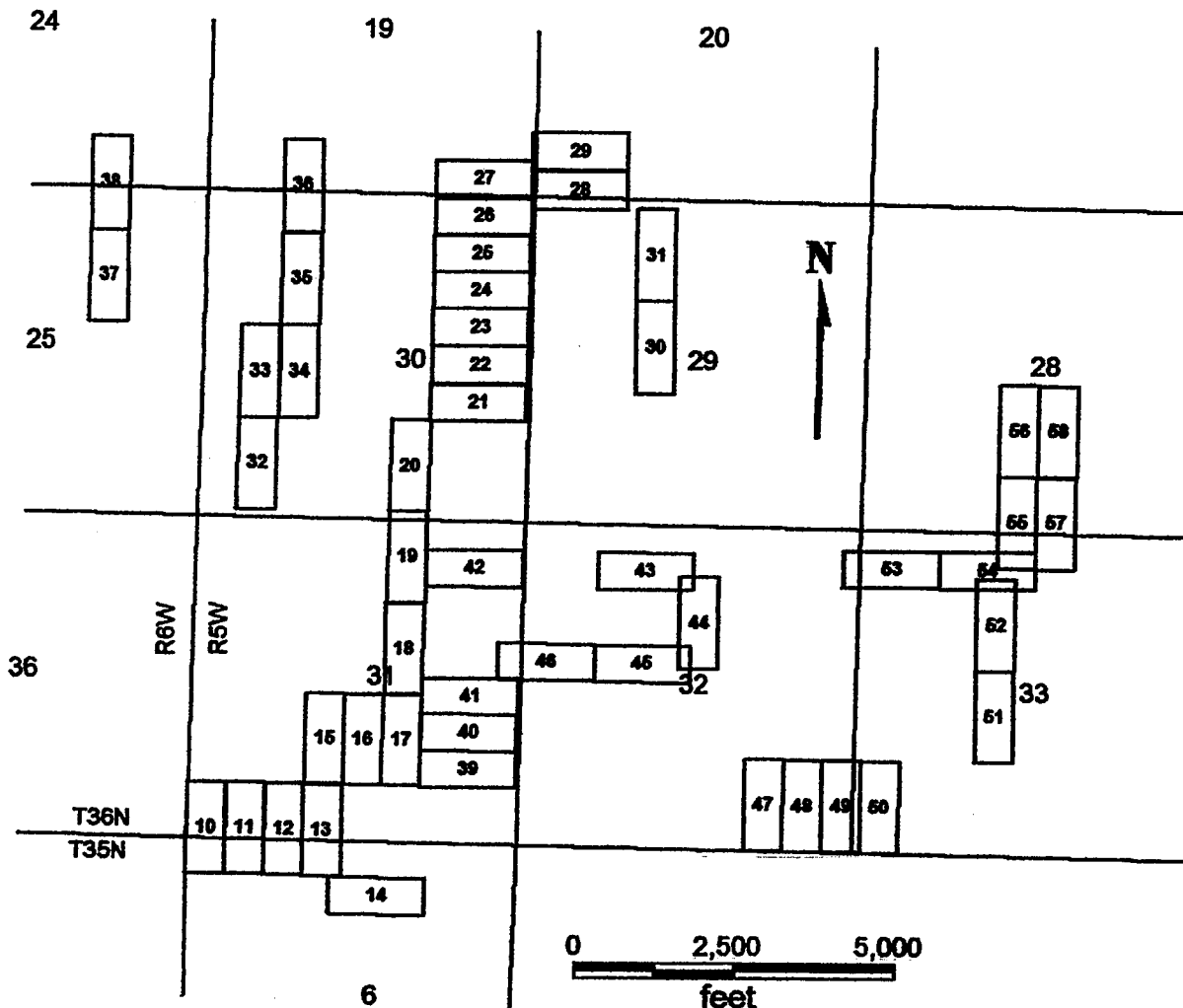
2007 JUL - 5 A 8:52

RECEIVED  
B.L.M. AZ STATE OFFICE

  
Agent for Quaterra Alaska

AMC 384469

**INS 10-58  
T35N and T36N, R5W  
T36N R6W**



**INS 10-58**

**All claims are 1500 x 600**

**All locations, corners and end centers are 5' 2x2 wood posts with metal tags**

**Located by:**

**Quattera Alaska  
Box 388  
Kanab, Utah 84741**

PHOENIX, ARIZONA

**Mohave Co., Arizona  
Sections 19, 20, 28-33 T36N, R5W  
Section 6 T35N, R5W  
Sections 24, 25 T36N, R6W  
Gila Salt River Meridian**

2007 JUL - 5 A 8: 52

RECEIVED  
B.L.M. AZ STATE OFFICE

AMC 384469

Return to:  
Judy M. Pratt  
2182 So. Dover Way  
Lakewood, CO 80227

**LOCATION NOTICE FOR LODE MINING CLAIM**

**NOTICE IS HEREBY GIVEN that the INS 33 lode mining claim has been located by Quaterra Alaska, whose mailing address is P.O. Box 388, Kanab, UT, 84741.**

**The general course of this claim is NORTH and it is situated in Mohave County, Arizona.**

**The claim is 1,500 feet in length and 600 feet in width. This claim runs from the location monument on which this location notice is posted approximately 10 feet in a(n) SOUTH direction to the SOUTH end line center and 1490 feet in a(n) NORTH direction to the NORTH end line. The claim is marked by six monuments, one at each corner and one at the center of each end line of the claim.**

**The location monument on which this notice is posted is situated within Section 30, T36N, R5W Gila Salt River Base and Meridian, Arizona, and this claim encompasses portions of the following quarter section(s), Section(s), Township(s) and Range(s), Gila Salt River Base and Meridian, Arizona:**

**SW AND NW Sec 30, T36N, R5W**

**The locality of this claim with reference to some natural object or permanent monument and additional information (if any) concerning its locality are as follows:**

**The SW corner of this claim is 1640 feet North and 600 feet East from the NW corner, Section 31, T36N, R5W.**

**Dated and posted on the ground this 31 day of May, 2007.**

PHOENIX, ARIZONA

LOCATOR

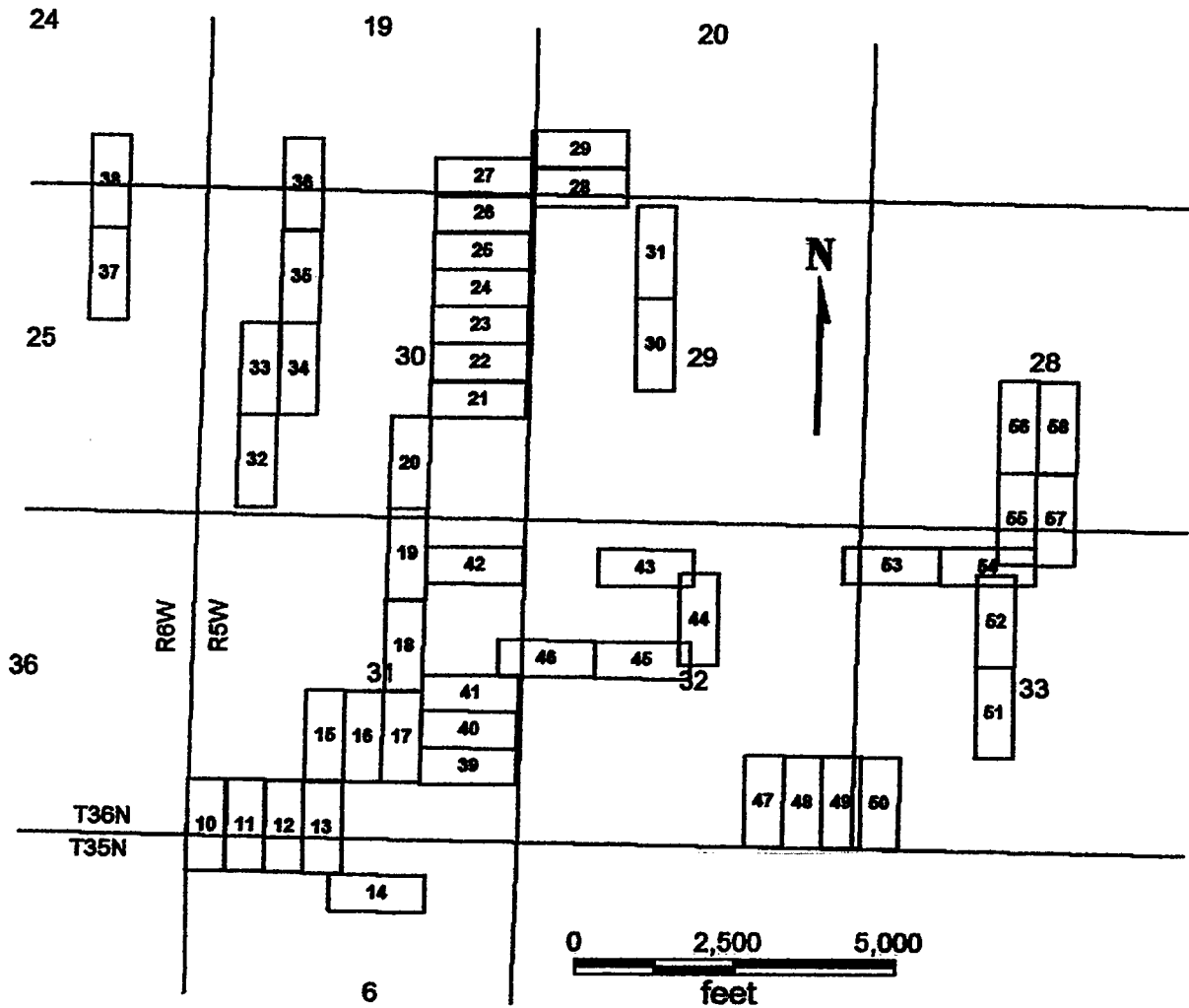
2007 JUL - 5 - 8:51

RECEIVED  
B.L.M. AZ STATE OFFICE

  
\_\_\_\_\_  
Agent for Quaterra Alaska

AMC 384470

**INS 10-58  
T35N and T36N, R5W  
T36N R6W**



**INS 10-58**

**All claims are 1500 x 600**

**All locations, corners and end centers are 5' 2x2 wood posts with metal tags**

**Located by:**

**Quaterra Alaska**  
**Box 388**  
**Kanab, Utah 84741**

**Mohave Co., Arizona**  
**Sections 19, 20, 28-33 T36N, R5W**  
**Section 6 T35N, R5W**  
**Sections 24, 25 T36N, R6W**  
**Gila Salt River Meridian**

RECEIVED  
 B.L.M. AZ STATE OFFICE

2007 JUL -5 9 51 V 84741

AMC 384470

Return to:  
Judy M. Pratt  
2182 So. Dover Way  
Lakewood, CO 80227

### LOCATION NOTICE FOR LODE MINING CLAIM

NOTICE IS HEREBY GIVEN that the **INS 34** lode mining claim has been located by Quaterra Alaska, whose mailing address is P.O. Box 388, Kanab, UT, 84741.

The general course of this claim is **NORTH** and it is situated in Mohave County, Arizona.

The claim is 1,500 feet in length and 600 feet in width. This claim runs from the location monument on which this location notice is posted approximately 10 feet in a(n) **SOUTH** direction to the **SOUTH** end line center and 1490 feet in a(n) **NORTH** direction to the **NORTH** end line. The claim is marked by six monuments, one at each corner and one at the center of each end line of the claim.

The location monument on which this notice is posted is situated within Section 30, T36N, R5W Gila Salt River Base and Meridian, Arizona, and this claim encompasses portions of the following quarter section(s), Section(s), Township(s) and Range(s), Gila Salt River Base and Meridian, Arizona:

SW AND NW Sec 30, T36N, R5W

The locality of this claim with reference to some natural object or permanent monument and additional information (if any) concerning its locality are as follows:

The SW corner of this claim is 1640 feet North and 1200 feet East from the NW corner, Section 31, T36N, R5W.

Dated and posted on the ground this 31 day of May, 2007.

PHOENIX, ARIZONA

LOCATOR

2007 JUL -5 A 51

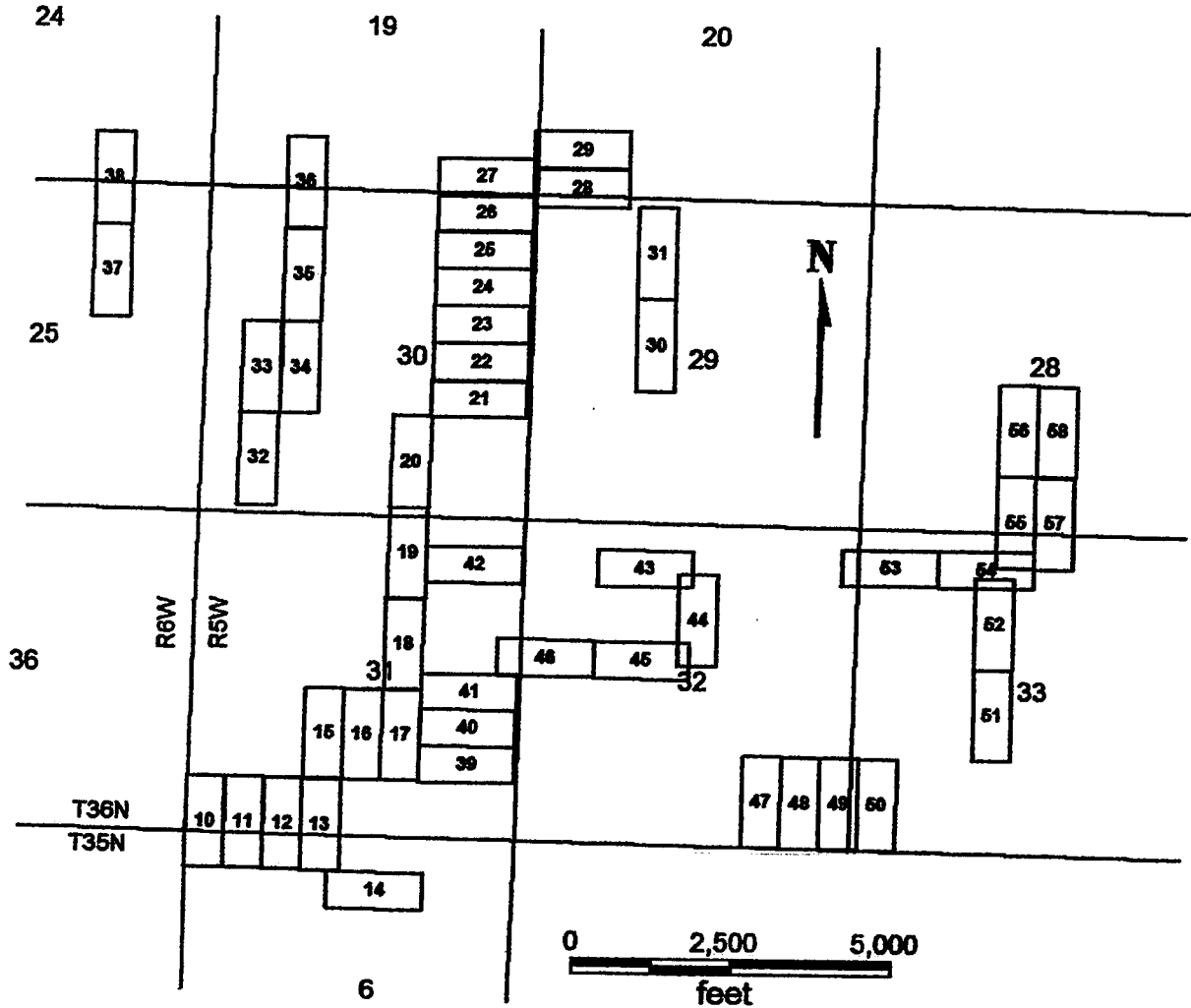
RECEIVED  
B.L.M. AZ STATE OFFICE

  
Agent for Quaterra Alaska

AMC 384471



**INS 10-58  
T35N and T36N, R5W  
T36N R6W**



**INS 10-58**

**All claims are 1500 x 600**

**All locations, corners and end centers are 5' 2x2 wood posts with metal tags**

**Located by:**

**Quaterra Alaska  
Box 388  
Kanab, Utah 84741**

RECEIVED  
B.L.M. AZ STATE OFFICE  
2007 JUL - 5 A 8:51  
PHOENIX, ARIZONA

**Mohave Co., Arizona  
Sections 19, 20, 28-33 T36N, R5W  
Section 6 T35N, R5W  
Sections 24, 25 T36N, R6W  
Gila Salt River Meridian**

AMC 384471

Return to:  
Judy M. Pratt  
2182 So. Dover Way  
Lakewood, CO 80227

**LOCATION NOTICE FOR LODE MINING CLAIM**

NOTICE IS HEREBY GIVEN that the **INS 35** lode mining claim has been located by Quaterra Alaska, whose mailing address is P.O. Box 388, Kanab, UT, 84741.

The general course of this claim is **SOUTH** and it is situated in Mohave County, Arizona.

The claim is 1,500 feet in length and 600 feet in width. This claim runs from the location monument on which this location notice is posted approximately 10 feet in a(n) **NORTH** direction to the **NORTH** end line center and 1490 feet in a(n) **SOUTH** direction to the **SOUTH** end line. The claim is marked by six monuments, one at each corner and one at the center of each end line of the claim.

The location monument on which this notice is posted is situated within Section 30, T36N, R5W Gila Salt River Base and Meridian, Arizona, and this claim encompasses portions of the following quarter section(s), Section(s), Township(s) and Range(s), Gila Salt River Base and Meridian, Arizona:

NW Sec 30, T36N, R5W

The locality of this claim with reference to some natural object or permanent monument and additional information (if any) concerning its locality are as follows:

The SW corner of this claim is 3140 feet North and 1200 feet East from the NW corner, Section 31, T36N, R5W.

Dated and posted on the ground this 31 day of May, 2007.

PHOENIX, ARIZONA

LOCATOR

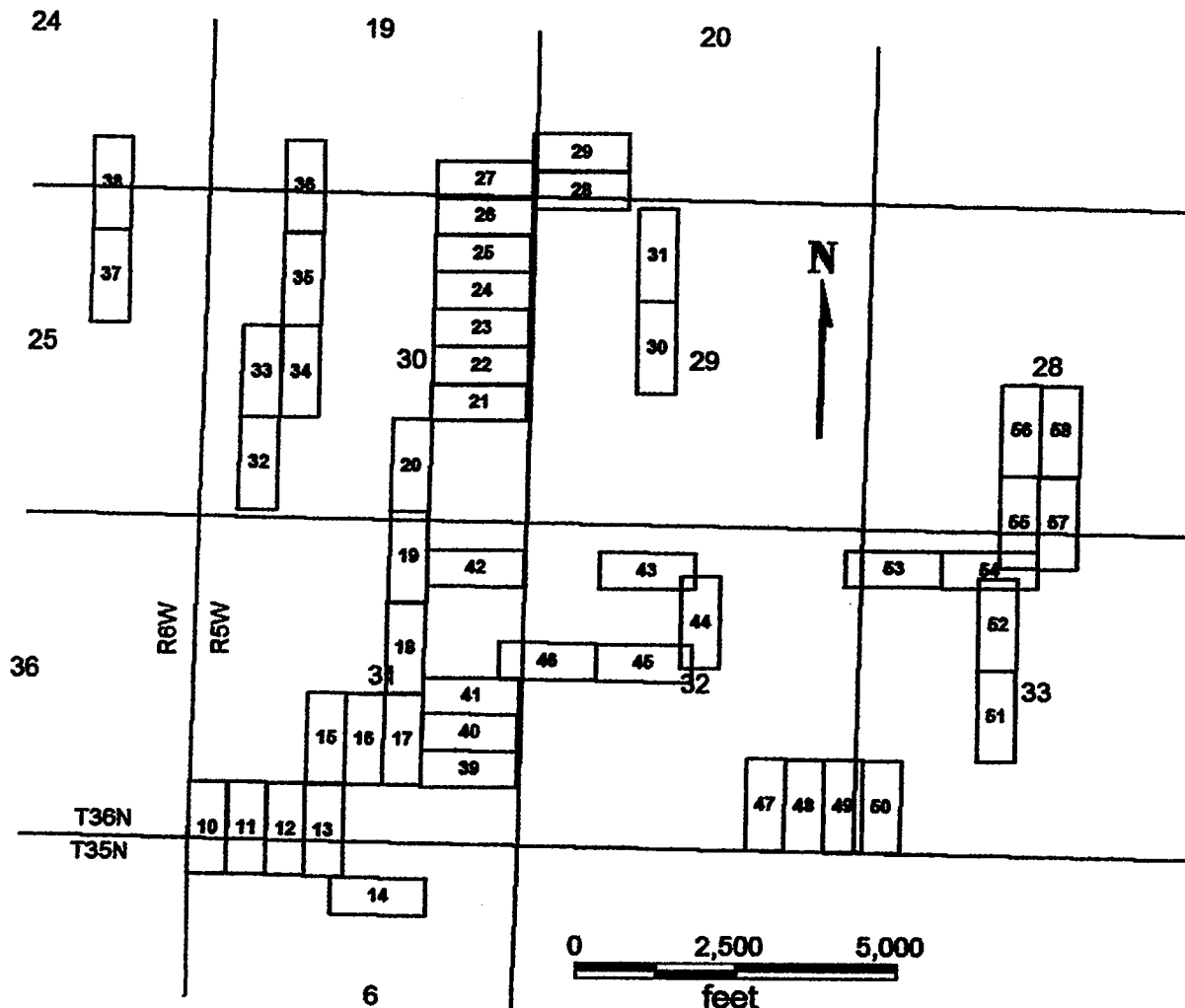
2007 JUL - 5 A 8:51

RECEIVED  
B.L.M. AZ STATE OFFICE

  
Agent for Quaterra Alaska

AMC 384472

**INS 10-58  
T35N and T36N, R5W  
T36N R6W**



**INS 10-58**

**All claims are 1500 x 600**

**All locations, corners and end centers are 5' 2x2 wood posts with metal tags**

**Located by:**

**Quaterra Alaska** ANOZIRV .ARIZONA

**Box 388**

**Kanab, Utah 84741** 8-51 A 2007 JUL -5

**Mohave Co., Arizona**

**Sections 19, 20, 28-33 T36N, R5W**

**Section 6 T35N, R5W**

**Sections 24, 25 T36N, R6W**

**Gila Salt River Meridian**

RECEIVED  
B.L.M. AZ STATE OFFICE

AMC 384472

Return to:  
Judy M. Pratt  
2182 So. Dover Way  
Lakewood, CO 80227

**LOCATION NOTICE FOR LODE MINING CLAIM**

NOTICE IS HEREBY GIVEN that the **INS 36** lode mining claim has been located by Quatterra Alaska, whose mailing address is P.O. Box 388, Kanab, UT, 84741.

The general course of this claim is **NORTH** and it is situated in Mohave County, Arizona.

The claim is 1,500 feet in length and 600 feet in width. This claim runs from the location monument on which this location notice is posted approximately 10 feet in a(n) **SOUTH** direction to the **SOUTH** end line center and 1490 feet in a(n) **NORTH** direction to the **NORTH** end line. The claim is marked by six monuments, one at each corner and one at the center of each end line of the claim.

The location monument on which this notice is posted is situated within Section 30, T36N, R5W Gila Salt River Base and Meridian, Arizona, and this claim encompasses portions of the following quarter section(s), Section(s), Township(s) and Range(s), Gila Salt River Base and Meridian, Arizona:

NW Sec 30, SW Sec 19, T36N, R5W

The locality of this claim with reference to some natural object or permanent monument and additional information (if any) concerning its locality are as follows:

The SW corner of this claim is 4640 feet North and 1200 feet East from the NW corner, Section 31, T36N, R5W.

Dated and posted on the ground this 31 day of May, 2007.

PHOENIX, ARIZONA

LOCATOR

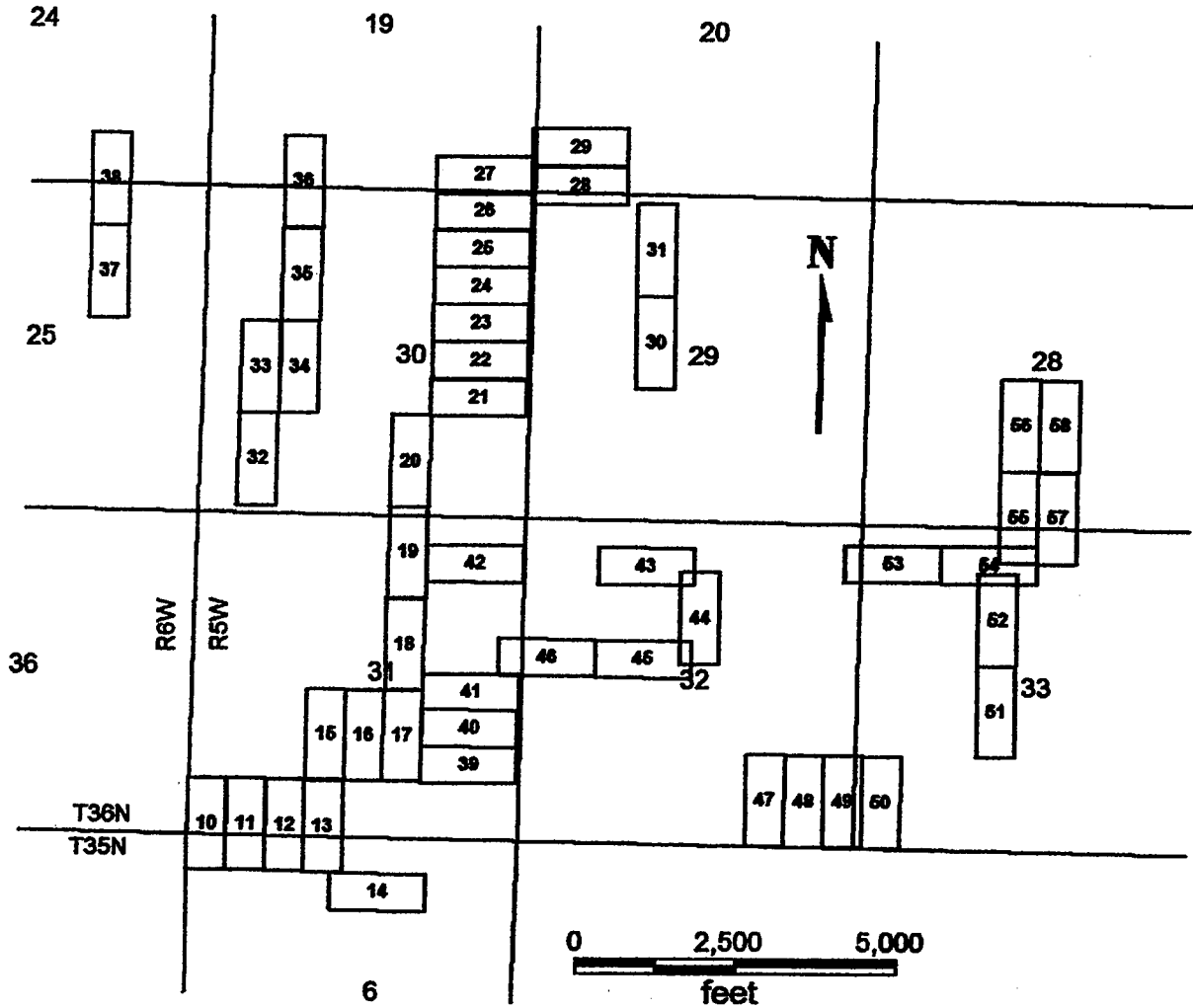
2007 JUL - 5 A 8: 51

RECEIVED  
B.L.M. AZ STATE OFFICE

  
Agent for Quatterra Alaska

AMC 384473

**INS 10-58  
T35N and T36N, R5W  
T36N R6W**



**INS 10-58**

**All claims are 1500 x 600**

**All locations, corners and end centers are 5' 2x2 wood posts with metal tags**

**Located by:**

**Quaterra Alaska**  
**Box 388**  
**Kanab, Utah 84741**

**Mohave Co., Arizona**  
**Sections 19, 20, 28-33 T36N, R5W**  
**Section 6 T35N, R5W**  
**Sections 24, 25 T36N, R6W**  
**Gila Salt River Meridian**

RECEIVED  
 B.L.M. AZ STATE OFFICE  
 8.51  
 2007 JUL -5

AMC 384473

Return to:  
Judy M. Pratt  
2182 So. Dover Way  
Lakewood, CO 80227

**LOCATION NOTICE FOR LODE MINING CLAIM**

NOTICE IS HEREBY GIVEN that the **INS 37** lode mining claim has been located by Quatterra Alaska, whose mailing address is P.O. Box 388, Kanab, UT, 84741.

The general course of this claim is **SOUTH** and it is situated in Mohave County, Arizona.

The claim is 1,500 feet in length and 600 feet in width. This claim runs from the location monument on which this location notice is posted approximately 10 feet in a(n) **NORTH** direction to the **NORTH** end line center and 1490 feet in a(n) **SOUTH** direction to the **SOUTH** end line. The claim is marked by six monuments, one at each corner and one at the center of each end line of the claim.

The location monument on which this notice is posted is situated within Section 25, T36N, R6W Gila Salt River Base and Meridian, Arizona, and this claim encompasses portions of the following quarter section(s), Section(s), Township(s) and Range(s), Gila Salt River Base and Meridian, Arizona:

NE Sec 25, T36N, R6W

The locality of this claim with reference to some natural object or permanent monument and additional information (if any) concerning its locality are as follows:

The SW corner of this claim is 3140 feet North and 1800 feet West from the NW corner, Section 31, T36N, R5W.

Dated and posted on the ground this 31 day of May, 2007.

LOCATOR

PHOENIX, ARIZONA

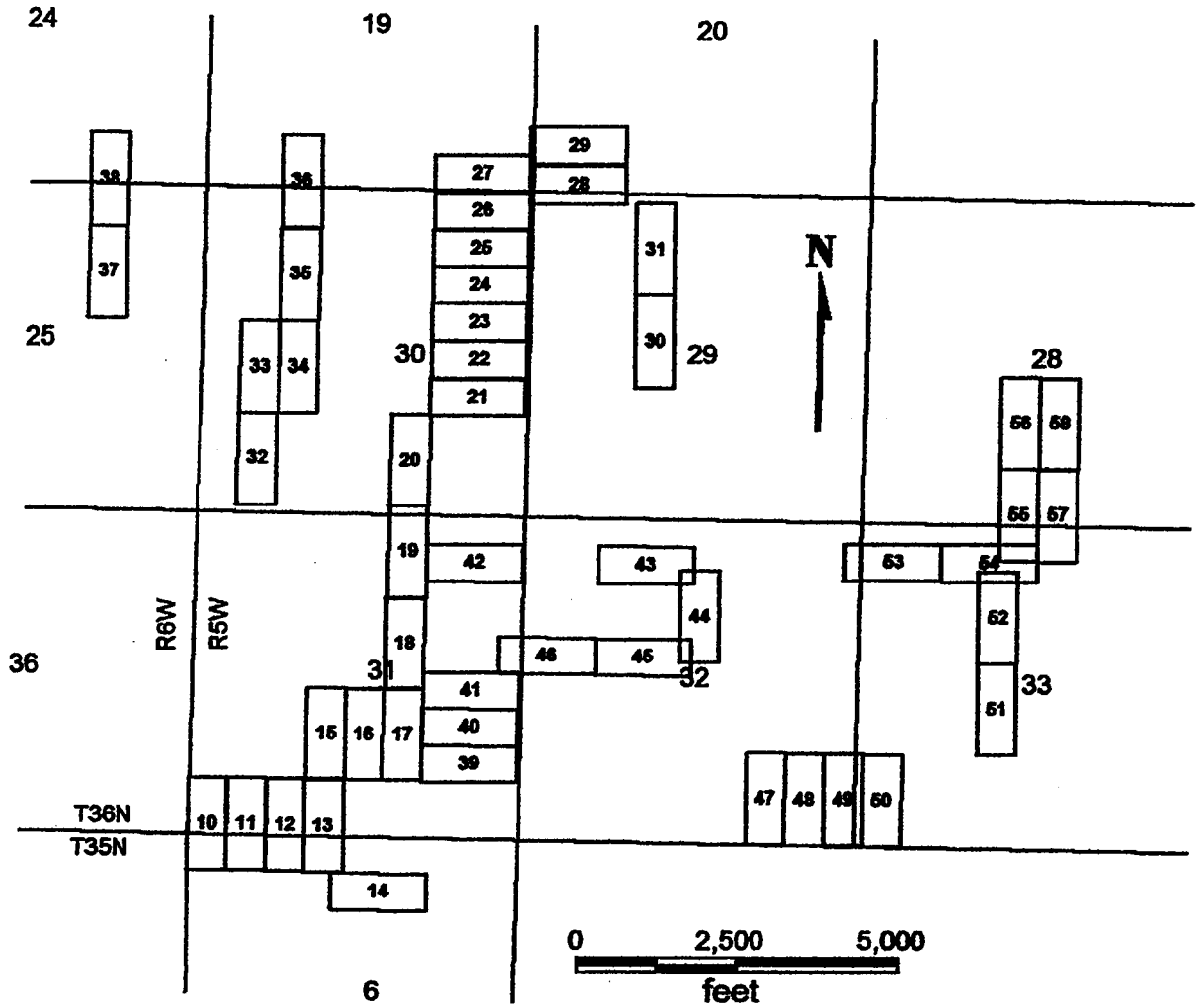
2007 JUL - 5 A 8: 51

RECEIVED  
B.L.M. AZ STATE OFFICE

  
\_\_\_\_\_  
Agent for Quatterra Alaska

AMC 384474

**INS 10-58  
T35N and T36N, R5W  
T36N R6W**



**INS 10-58**

**All claims are 1500 x 600**

**All locations, corners and end centers are 5' 2x2 wood posts with metal tags**

**Located by:**

**Quaterra Alaska  
Box 388  
Kanab, Utah 84741**

**Mohave Co., Arizona  
Sections 19, 20, 28-33 T36N, R5W  
Section 6 T35N, R5W  
Sections 24, 25 T36N, R6W  
Gila Salt River Meridian**

PHOENIX, ARIZONA

2007 JUL - 5 A 8:51

RECEIVED  
B.L.M. AZ STATE OFFICE

AMC 384474

Return to:  
Judy M. Pratt  
2182 So. Dover Way  
Lakewood, CO 80227

**LOCATION NOTICE FOR LODE MINING CLAIM**

**NOTICE IS HEREBY GIVEN** that the **INS 38** lode mining claim has been located by Quatterra Alaska, whose mailing address is P.O. Box 388, Kanab, UT, 84741.

The general course of this claim is **NORTH** and it is situated in Mohave County, Arizona.

The claim is 1,500 feet in length and 600 feet in width. This claim runs from the location monument on which this location notice is posted approximately 10 feet in a(n) **SOUTH** direction to the **SOUTH** end line center and 1490 feet in a(n) **NORTH** direction to the **NORTH** end line. The claim is marked by six monuments, one at each corner and one at the center of each end line of the claim.

The location monument on which this notice is posted is situated within Section 25, T36N, R6W Gila Salt River Base and Meridian, Arizona, and this claim encompasses portions of the following quarter section(s), Section(s), Township(s) and Range(s), Gila Salt River Base and Meridian, Arizona:

NE Sec 25, SE Sec 24, T36N, R6W

The locality of this claim with reference to some natural object or permanent monument and additional information (if any) concerning its locality are as follows:

The SW corner of this claim is 4640 feet North and 1800 feet West from the NW corner, Section 31, T36N, R5W.


Dated and posted on the ground this 31 day of May, 2007.

LOCATOR

PHOENIX, ARIZONA

2007 JUL -5 A 8 51

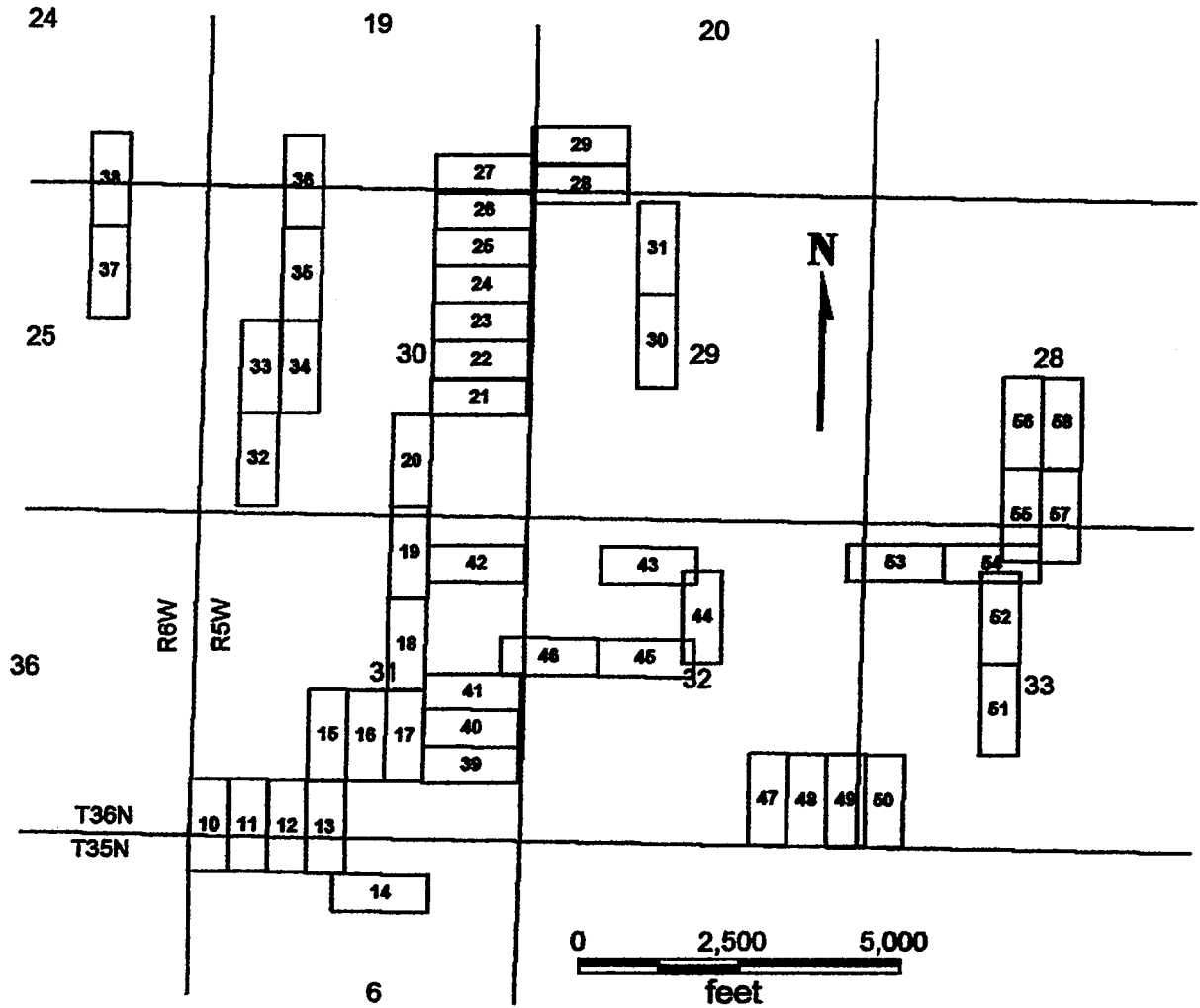
RECEIVED  
B.L.M. AZ STATE OFFICE

  
Agent for Quatterra Alaska

AMC 384475



**INS 10-58  
T35N and T36N, R5W  
T36N R6W**



**INS 10-58**

**All claims are 1500 x 600**

**All locations, corners and end centers are 5' 2x2 wood posts with metal tags**

**Located by:**

Quaterra Alaska PHOENIX, ARIZONA  
Box 388  
Kanab, Utah 84741

**Mohave Co., Arizona**  
**Sections 19, 20, 28-33 T36N, R5W**  
**Section 6 T35N, R5W**  
**Sections 24, 25 T36N, R6W**  
**Gila Salt River Meridian**

RECEIVED  
B.L.M. AZ STATE OFFICE

2007 JUL -5 A 8 51

AMC 384475

Return to:  
Judy M. Pratt  
2182 So. Dover Way  
Lakewood, CO 80227

### LOCATION NOTICE FOR LODE MINING CLAIM

NOTICE IS HEREBY GIVEN that the **INS 39** lode mining claim has been located by Quatterra Alaska, whose mailing address is P.O. Box 388, Kanab, UT, 84741.

The general course of this claim is **EAST** and it is situated in Mohave County, Arizona.

The claim is 1,500 feet in length and 600 feet in width. This claim runs from the location monument on which this location notice is posted approximately 10 feet in a(n) **WEST** direction to the **WEST** end line center and 1490 feet in a(n) **EAST** direction to the **EAST** end line. The claim is marked by six monuments, one at each corner and one at the center of each end line of the claim.

The location monument on which this notice is posted is situated within Section 31, T36N, R5W Gila Salt River Base and Meridian, Arizona, and this claim encompasses portions of the following quarter section(s), Section(s), Township(s) and Range(s), Gila Salt River Base and Meridian, Arizona:

SE Sec 31, T36N, R5W

The locality of this claim with reference to some natural object or permanent monument and additional information (if any) concerning its locality are as follows:

The SW corner of this claim is 4360 feet South and 3600 feet East from the NW corner, Section 31, T36N, R5W.

Dated and posted on the ground this 21 day of May, 2007.

LOCATOR

PHOENIX, ARIZONA

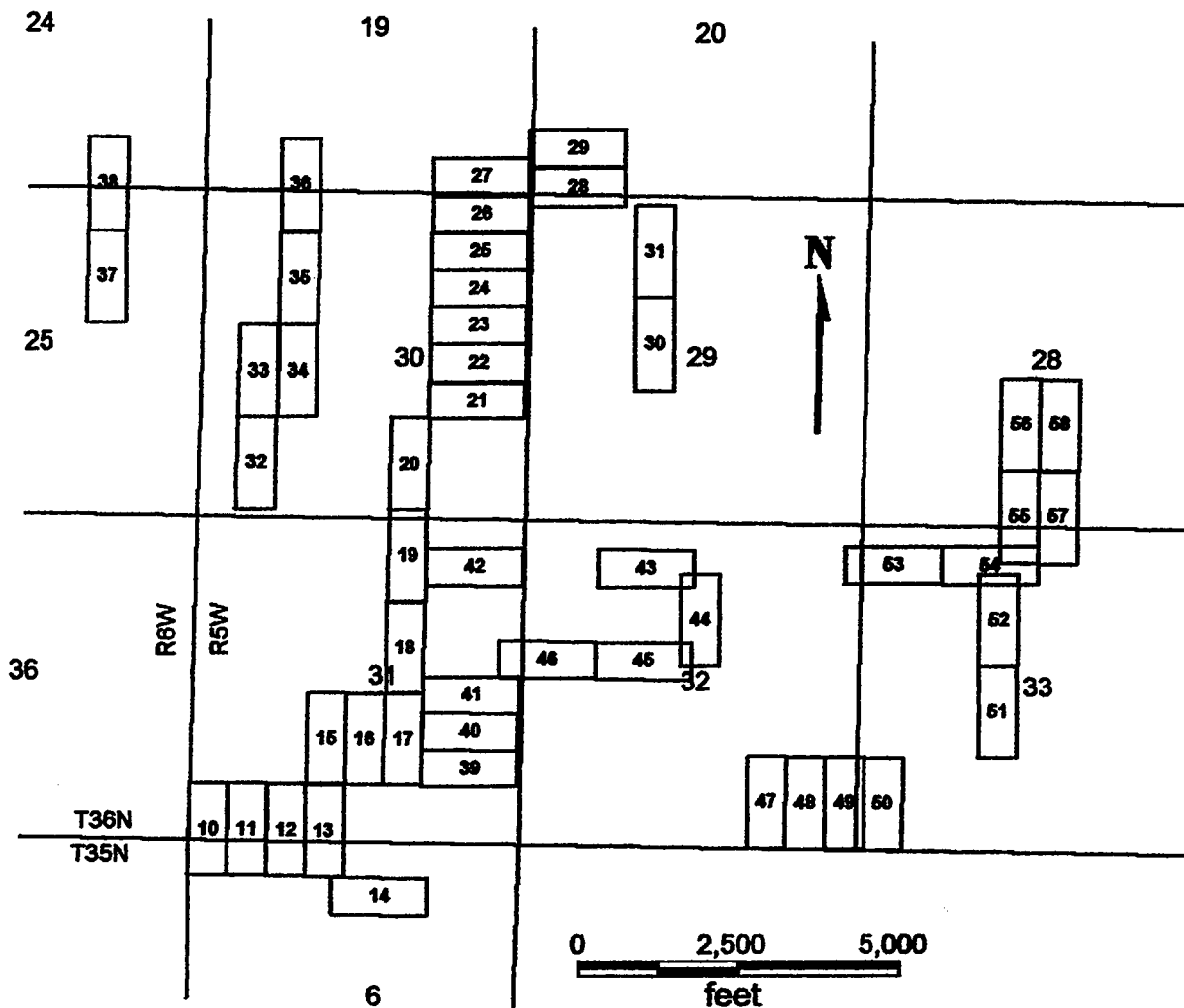
2007 JUL -5 A 8 51

RECEIVED  
B.L.M. AZ STATE OFFICE

  
Agent for Quatterra Alaska

AMC 384476

**INS 10-58  
T35N and T36N, R5W  
T36N R6W**



**INS 10-58**

**All claims are 1500 x 600**

**All locations, corners and end centers are 5' 2x2 wood posts with metal tags**

**Located by:**

**Quatterra Alaska**

**Box 388**

**Kanab, Utah**

**Mohave Co., Arizona**

**Sections 19, 20, 28-33 T36N, R5W**

**Section 6 T35N, R5W**

**Sections 24, 25 T36N, R6W**

**Gila Salt River Meridian**

RECEIVED  
B.L.M. AZ STATE OFFICE  
JUL - 5 2007

AMC 384476

Return to:  
Judy M. Pratt  
2182 So. Dover Way  
Lakewood, CO 80227

**LOCATION NOTICE FOR LODE MINING CLAIM**

**NOTICE IS HEREBY GIVEN that the INS 40 lode mining claim has been located by Quaterra Alaska, whose mailing address is P.O. Box 388, Kanab, UT, 84741.**

**The general course of this claim is EAST and it is situated in Mohave County, Arizona.**

**The claim is 1,500 feet in length and 600 feet in width. This claim runs from the location monument on which this location notice is posted approximately 10 feet in a(n) WEST direction to the WEST end line center and 1490 feet in a(n) EAST direction to the EAST end line. The claim is marked by six monuments, one at each corner and one at the center of each end line of the claim.**

**The location monument on which this notice is posted is situated within Section 31, T36N, R5W Gila Salt River Base and Meridian, Arizona, and this claim encompasses portions of the following quarter section(s), Section(s), Township(s) and Range(s), Gila Salt River Base and Meridian, Arizona:**

**SE Sec 31, T36N, R5W**

**The locality of this claim with reference to some natural object or permanent monument and additional information (if any) concerning its locality are as follows:**

**The SW corner of this claim is 3760 feet South and 3600 feet East from the NW corner, Section 31, T36N, R5W.**

**Dated and posted on the ground this 21 day of May, 2007.**

**LOCATOR**

PHOENIX, ARIZONA

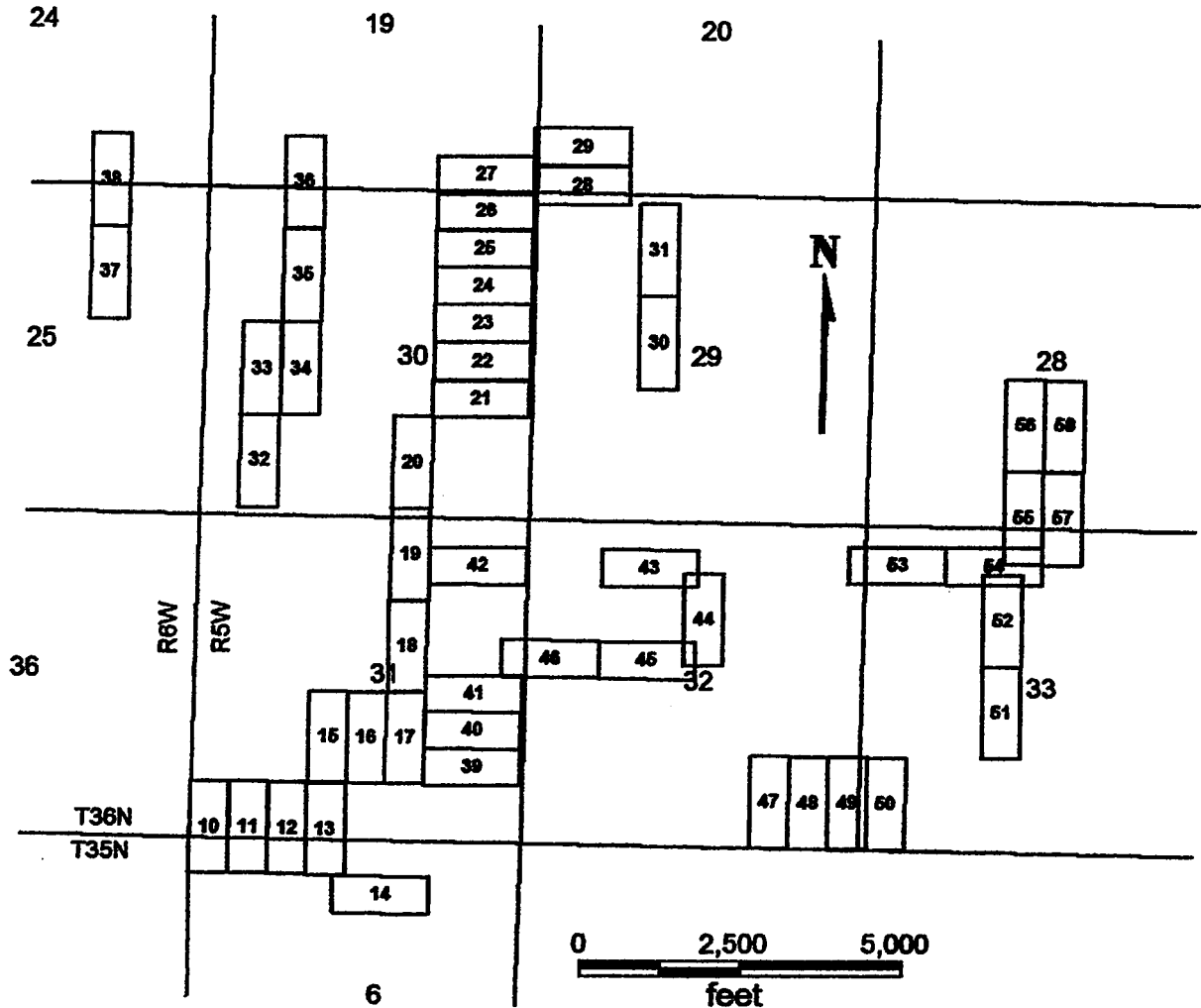
2007 JUL -5 A 8:51

RECEIVED  
B.L.M. AZ STATE OFFICE

  
\_\_\_\_\_  
Agent for Quaterra Alaska

AMG 384477

**INS 10-58  
T35N and T36N, R5W  
T36N R6W**



**INS 10-58**

**All claims are 1500 x 600**

**All locations, corners and end centers are 5' 2x2 wood posts with metal tags**

**Located by:**

**Quaterra Alaska** PHOENIX, ARIZONA  
**Box 388**

**Kanab, Utah 84741** 2007 JUL -5 8 51

**Mohave Co., Arizona**  
**Sections 19, 20, 28-33 T36N, R5W**  
**Section 6 T35N, R5W**  
**Sections 24, 25 T36N, R6W**  
**Gila Salt River Meridian**

RECEIVED  
B.L.M. AZ STATE OFFICE

AMC 384477

Return to:  
Judy M. Pratt  
2182 So. Dover Way  
Lakewood, CO 80227

### LOCATION NOTICE FOR LODE MINING CLAIM

NOTICE IS HEREBY GIVEN that the **INS 41** lode mining claim has been located by Quatterra Alaska, whose mailing address is P.O. Box 388, Kanab, UT, 84741.

The general course of this claim is **EAST** and it is situated in Mohave County, Arizona.

The claim is 1,500 feet in length and 600 feet in width. This claim runs from the location monument on which this location notice is posted approximately 10 feet in a(n) **WEST** direction to the **WEST** end line center and 1490 feet in a(n) **EAST** direction to the **EAST** end line. The claim is marked by six monuments, one at each corner and one at the center of each end line of the claim.

The location monument on which this notice is posted is situated within Section 31, T36N, R5W Gila Salt River Base and Meridian, Arizona, and this claim encompasses portions of the following quarter section(s), Section(s), Township(s) and Range(s), Gila Salt River Base and Meridian, Arizona:

SE Sec 31, T36N, R5W

The locality of this claim with reference to some natural object or permanent monument and additional information (if any) concerning its locality are as follows:

The SW corner of this claim is 3160 feet South and 3600 feet East from the NW corner, Section 31, T36N, R5W.


Dated and posted on the ground this 21 day of May, 2007.

LOCATOR

PHOENIX, ARIZONA

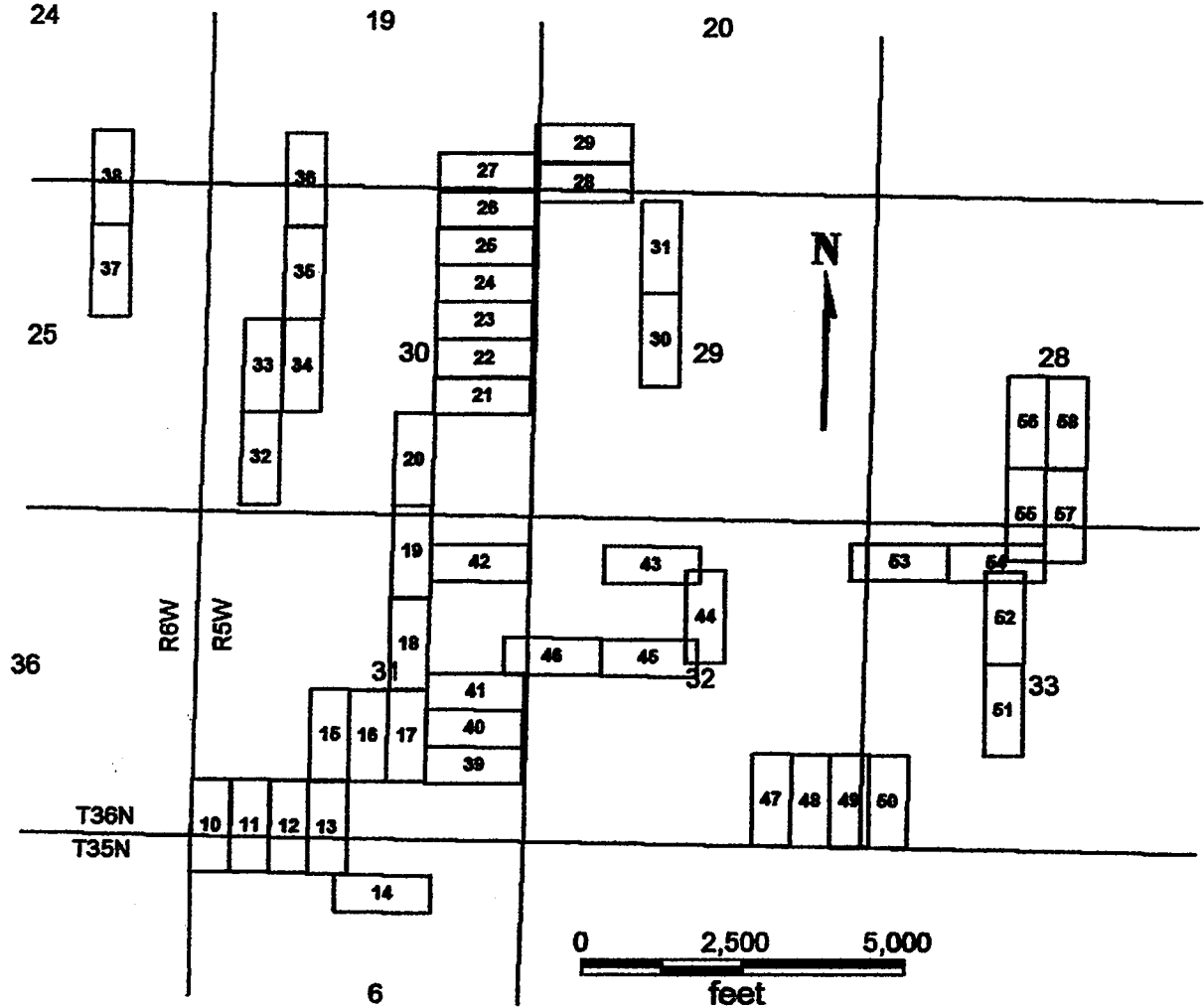
2007 JUL - 5 A 8: 51

RECEIVED  
B.L.M. AZ STATE OFFICE

  
Agent for Quatterra Alaska

AMC 384478

**INS 10-58  
T35N and T36N, R5W  
T36N R6W**



**INS 10-58**

**All claims are 1500 x 600**

**All locations, corners and end centers are 5' 2x2 wood posts with metal tags**

**Located by:**

**Quattera Alaska** PHOENIX, ARIZONA

**Box 388**

**Kanab, Utah 84741** 2007 JUL - 5 A 8:50

**Mohave Co., Arizona**

**Sections 19, 20, 28-33 T36N, R5W**

**Section 6 T35N, R5W**

**Sections 24, 25 T36N, R6W**

**Gila Salt River Meridian**

RECEIVED  
B.L.M. AZ STATE OFFICE

AMC 384478

Return to:  
Judy M. Pratt  
2182 So. Dover Way  
Lakewood, CO 80227

**LOCATION NOTICE FOR LODE MINING CLAIM**

NOTICE IS HEREBY GIVEN that the **INS 42** lode mining claim has been located by Quaterra Alaska, whose mailing address is P.O. Box 388, Kanab, UT, 84741.

The general course of this claim is **EAST** and it is situated in Mohave County, Arizona.

The claim is 1,500 feet in length and 600 feet in width. This claim runs from the location monument on which this location notice is posted approximately 10 feet in a(n) **WEST** direction to the **WEST** end line center and 1490 feet in a(n) **EAST** direction to the **EAST** end line. The claim is marked by six monuments, one at each corner and one at the center of each end line of the claim.

The location monument on which this notice is posted is situated within Section 31, T36N, R5W Gila Salt River Base and Meridian, Arizona, and this claim encompasses portions of the following quarter section(s), Section(s), Township(s) and Range(s), Gila Salt River Base and Meridian, Arizona:

NE Sec 31, T36N, R5W

The locality of this claim with reference to some natural object or permanent monument and additional information (if any) concerning its locality are as follows:

The SW corner of this claim is 1100 feet South and 3600 feet East from the NW corner, Section 31, T36N, R5W.

Dated and posted on the ground this 28 day of May, 2007.

LOCATOR

PHOENIX, ARIZONA

2007 JUL - 5 - 8:50

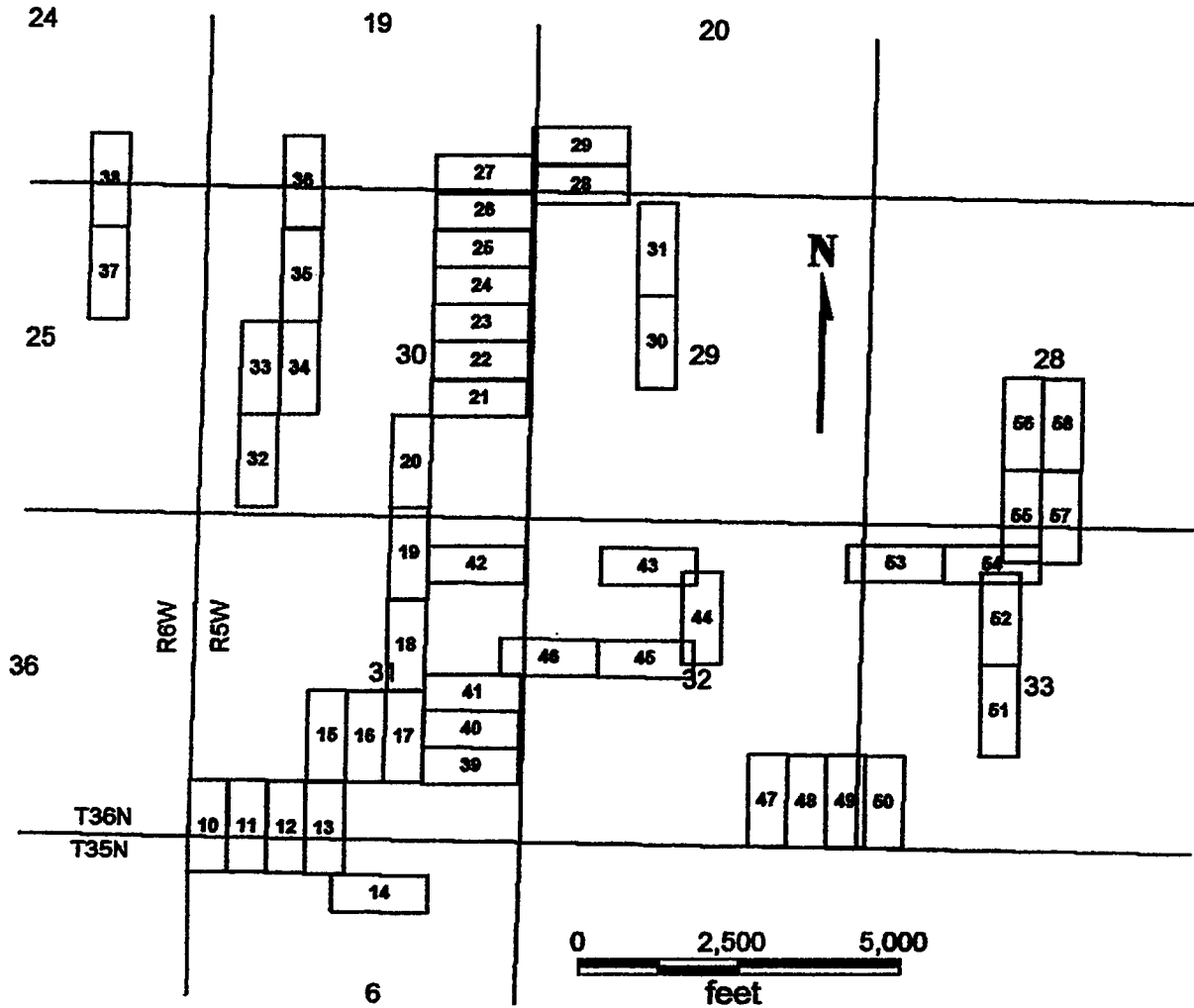
JM Pratt  
Agent for Quaterra Alaska

RECEIVED  
B.L.M. AZ STATE OFFICE

AMC 384479



**INS 10-58  
T35N and T36N, R5W  
T36N R6W**



**INS 10-58**

**All claims are 1500 x 600**

**All locations, corners and end centers are 5' 2x2 wood posts with metal tags  
Located by:**

**Quaterra Alaska**  
**Box 388**  
**Kanab, Utah 84741**

2007 JUL - 5 - 8:50

RECEIVED  
B.L.M. AZ STATE OFFICE

**Mohave Co., Arizona**  
**Sections 19, 20, 28-33 T36N, R5W**  
**Section 6 T35N, R5W**  
**Sections 24, 25 T36N, R6W**  
**Gila Salt River Meridian**

AMC 384479

Return to:  
Judy M. Pratt  
2182 So. Dover Way  
Lakewood, CO 80227

**LOCATION NOTICE FOR LODE MINING CLAIM**

**NOTICE IS HEREBY GIVEN that the INS 43 lode mining claim has been located by Quaterra Alaska, whose mailing address is P.O. Box 388, Kanab, UT, 84741.**

**The general course of this claim is EAST and it is situated in Mohave County, Arizona.**

**The claim is 1,500 feet in length and 600 feet in width. This claim runs from the location monument on which this location notice is posted approximately 10 feet in a(n) WEST direction to the WEST end line center and 1490 feet in a(n) EAST direction to the EAST end line. The claim is marked by six monuments, one at each corner and one at the center of each end line of the claim.**

**The location monument on which this notice is posted is situated within Section 32, T36N, R5W Gila Salt River Base and Meridian, Arizona, and this claim encompasses portions of the following quarter section(s), Section(s), Township(s) and Range(s), Gila Salt River Base and Meridian, Arizona:**

**NW Sec 32, T36N, R5W**

**The locality of this claim with reference to some natural object or permanent monument and additional information (if any) concerning its locality are as follows:**

**The SW corner of this claim is 1100 feet South and 1140 feet East from the NE corner, Section 31, T36N, R5W.**

**Dated and posted on the ground this 19 day of May, 2007.**

**LOCATOR**

PHOENIX, ARIZONA

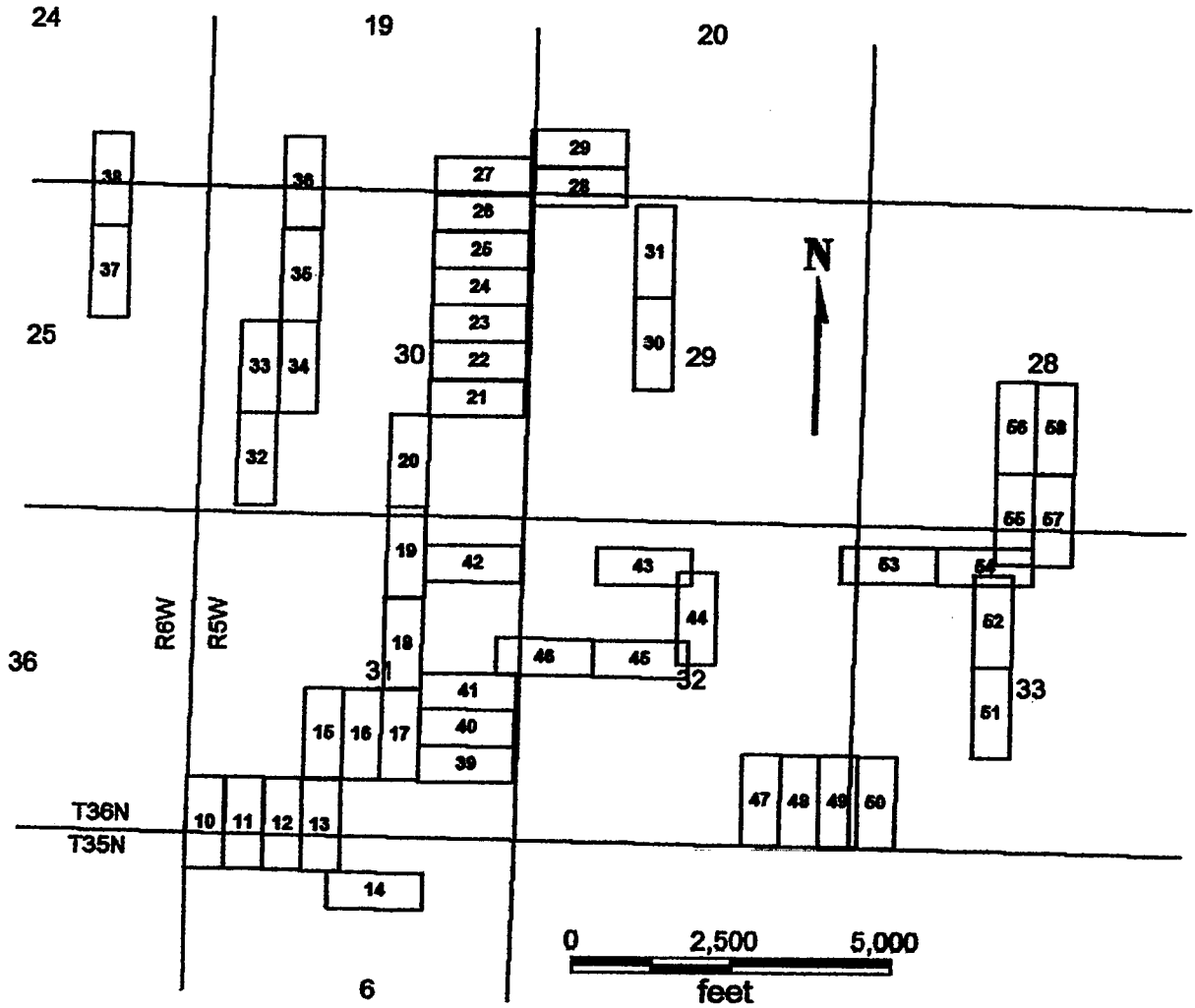
2007 JUL - 5 A 8:50

RECEIVED  
B.L.M. AZ STATE OFFICE

  
\_\_\_\_\_  
Agent for Quaterra Alaska

AMC 384480

**INS 10-58  
T35N and T36N, R5W  
T36N R6W**



**INS 10-58**

**All claims are 1500 x 600**

**All locations, corners and end centers are 5' 2x2 wood posts with metal tags**

**Located by:**

**Quaterra Alaska PHOENIX, ARIZONA**

**Box 388**

**Kanab, Utah 84741-8507**

**Mohave Co., Arizona**

**Sections 19, 20, 28-33 T36N, R5W**

**Section 6 T35N, R5W**

**Sections 24, 25 T36N, R6W**

**Gila Salt River Meridian**

RECEIVED  
B.L.M. AZ STATE OFFICE

AMC 384480

Return to:  
Judy M. Pratt  
2182 So. Dover Way  
Lakewood, CO 80227

**LOCATION NOTICE FOR LODE MINING CLAIM**

NOTICE IS HEREBY GIVEN that the **INS 44** lode mining claim has been located by Quatterra Alaska, whose mailing address is P.O. Box 388, Kanab, UT, 84741.

The general course of this claim is **SOUTH** and it is situated in Mohave County, Arizona.

The claim is 1,500 feet in length and 600 feet in width. This claim runs from the location monument on which this location notice is posted approximately 10 feet in a(n) **NORTH** direction to the **NORTH** end line center and 1490 feet in a(n) **SOUTH** direction to the **SOUTH** end line. The claim is marked by six monuments, one at each corner and one at the center of each end line of the claim.

The location monument on which this notice is posted is situated within Section 32, T36N, R5W Gila Salt River Base and Meridian, Arizona, and this claim encompasses portions of the following quarter section(s), Section(s), Township(s) and Range(s), Gila Salt River Base and Meridian, Arizona:

NW AND NE Sec 32, T36N, R5W

The locality of this claim with reference to some natural object or permanent monument and additional information (if any) concerning its locality are as follows:

The SW corner of this claim is 2340 feet South and 2400 feet East from the NE corner, Section 31, T36N, R5W.

Dated and posted on the ground this 19 day of May, 2007.

PHOENIX, ARIZONA

LOCATOR

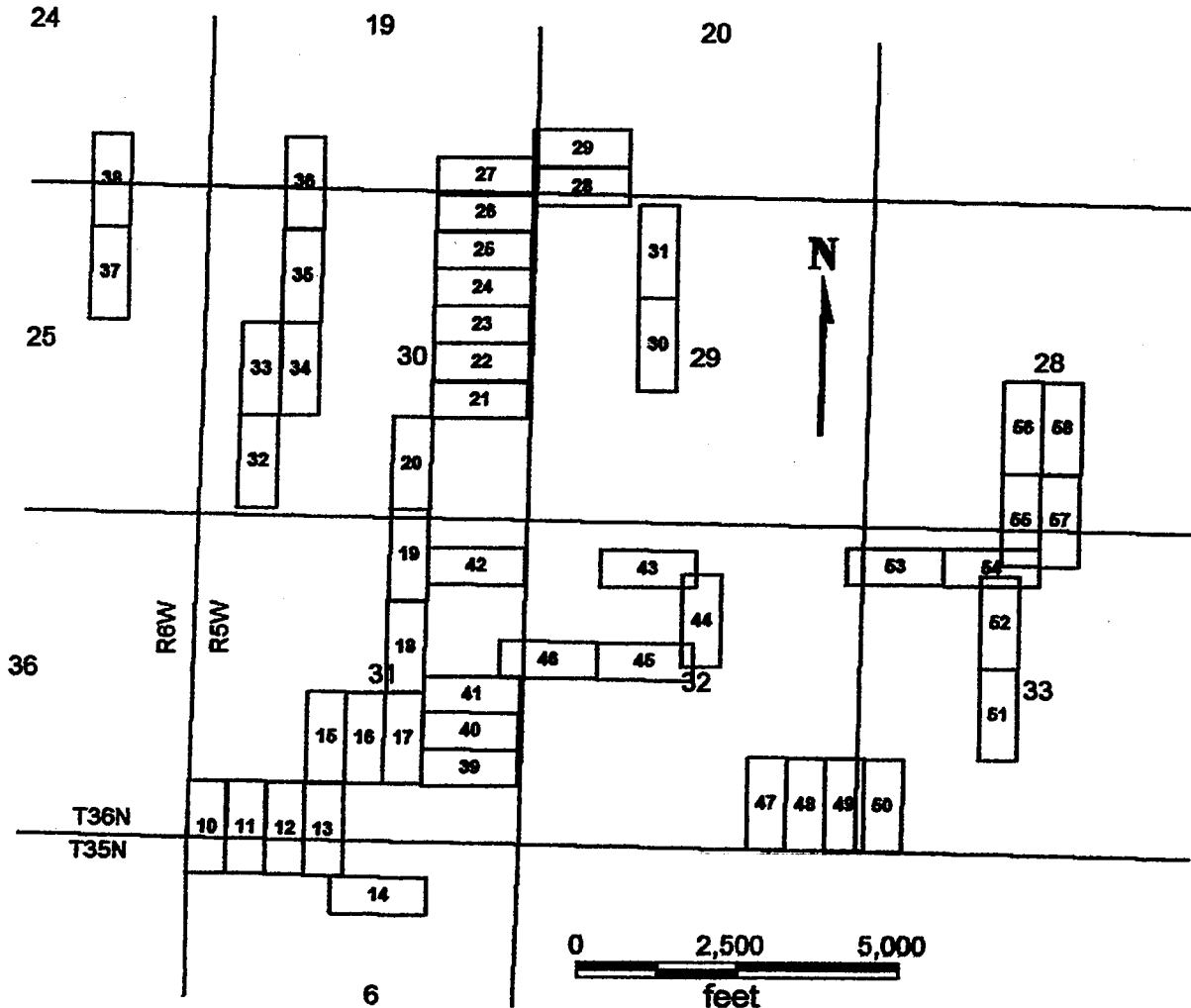
2007 JUL - 5 - 8: 50

RECEIVED  
B.L.M. AZ STATE OFFICE

Agent for Quatterra Alaska

AMC 384481

**INS 10-58  
T35N and T36N, R5W  
T36N R6W**



**INS 10-58**

**All claims are 1500 x 600**

**All locations, corners and end centers are 5' 2x2 wood posts with metal tags**

**Located by:**

**Quaterra Alaska**  
**Box 388**  
**Kanab, Utah 84741**

**Mohave Co., Arizona**  
**Sections 19, 20, 28-33 T36N, R5W**  
**Section 6 T35N, R5W**  
**Sections 24, 25 T36N, R6W**  
**Gila Salt River Meridian**

RECEIVED  
 B.L.M. AZ STATE OFFICE

05:08 A - 5 JUL 2007

AMC 384481

Return to:  
Judy M. Pratt  
2182 So. Dover Way  
Lakewood, CO 80227

### LOCATION NOTICE FOR LODE MINING CLAIM

NOTICE IS HEREBY GIVEN that the **INS 45** lode mining claim has been located by Quatterra Alaska, whose mailing address is P.O. Box 388, Kanab, UT, 84741.

The general course of this claim is **EAST** and it is situated in Mohave County, Arizona.

The claim is 1,500 feet in length and 600 feet in width. This claim runs from the location monument on which this location notice is posted approximately 10 feet in a(n) **WEST** direction to the **WEST** end line center and 1490 feet in a(n) **EAST** direction to the **EAST** end line. The claim is marked by six monuments, one at each corner and one at the center of each end line of the claim.

The location monument on which this notice is posted is situated within Section 32, T36N, R5W Gila Salt River Base and Meridian, Arizona, and this claim encompasses portions of the following quarter section(s), Section(s), Township(s) and Range(s), Gila Salt River Base and Meridian, Arizona:

NW Sec 32, T36N, R5W

The locality of this claim with reference to some natural object or permanent monument and additional information (if any) concerning its locality are as follows:

The SW corner of this claim is 2610 feet South and 1140 feet East from the NE corner, Section 31, T36N, R5W.

Dated and posted on the ground this 19 day of May, 2007.

LOCATOR

PHOENIX, ARIZONA

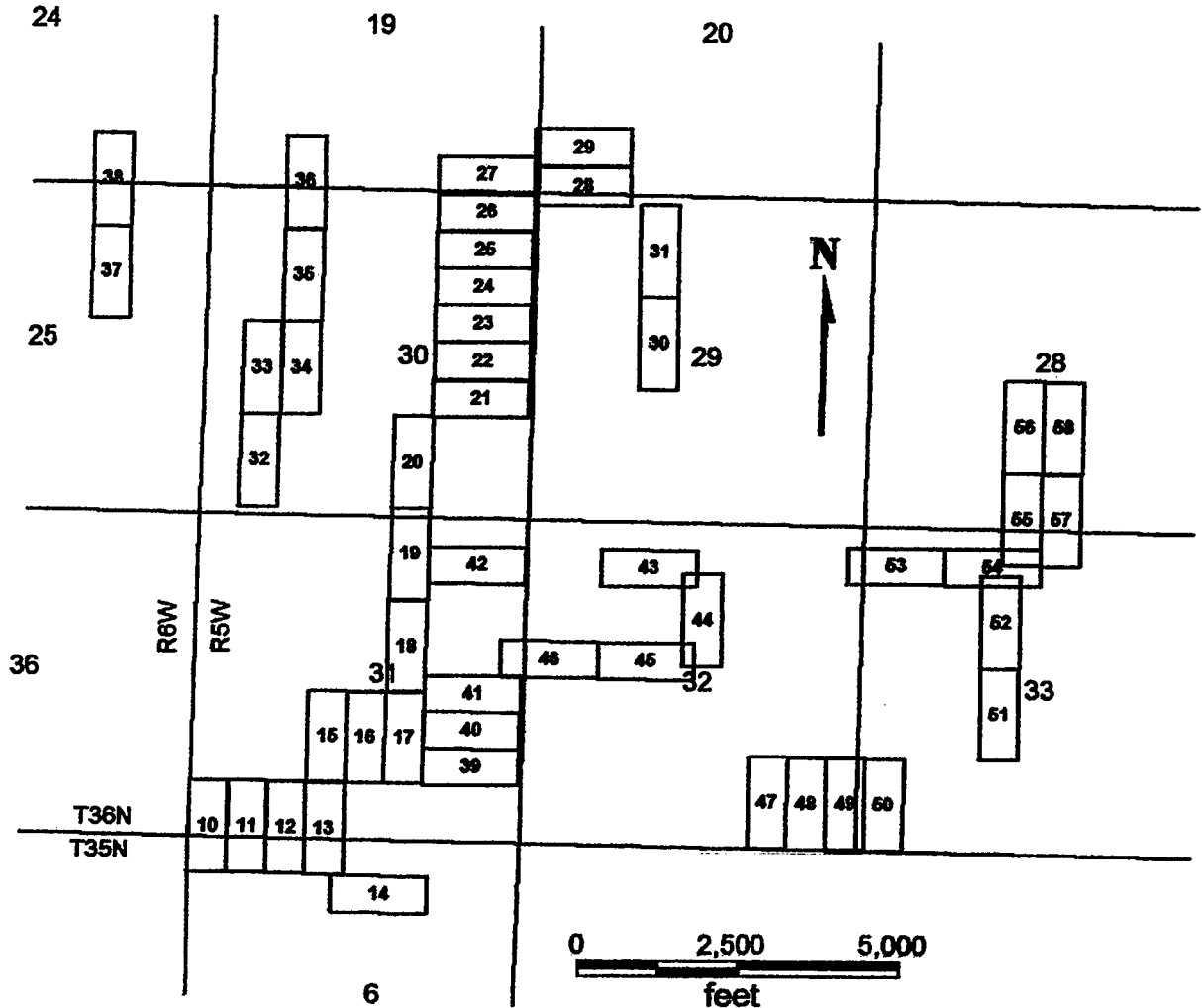
2007 JUL - 5 A 8:50

RECEIVED  
B.L.M. AZ STATE OFFICE

  
\_\_\_\_\_  
Agent for Quatterra Alaska

AMC 384482

**INS 10-58  
T35N and T36N, R5W  
T36N R6W**



**INS 10-58**

**All claims are 1500 x 600**

**All locations, corners and end centers are 5' 2x2 wood posts with metal tags**

**Located by:**

**Quaterra Alaska**  
**Box 388**  
**Kanab, Utah 84741**

**Mohave Co., Arizona**  
**Sections 19, 20, 28-33 T36N, R5W**  
**Section 6 T35N, R5W**  
**Sections 24, 25 T36N, R6W**  
**Gila Salt River Meridian**

RECEIVED  
 B.L.M. AZ STATE OFFICE  
 03-8 V -S - 7007 JUL -5 8 50

AMC 384482

Return to:  
Judy M. Pratt  
2182 So. Dover Way  
Lakewood, CO 80227

**LOCATION NOTICE FOR LODE MINING CLAIM**

**NOTICE IS HEREBY GIVEN that the INS 46 lode mining claim has been located by Quatterra Alaska, whose mailing address is P.O. Box 388, Kanab, UT, 84741.**

**The general course of this claim is WEST and it is situated in Mohave County, Arizona.**

**The claim is 1,500 feet in length and 600 feet in width. This claim runs from the location monument on which this location notice is posted approximately 10 feet in a(n) EAST direction to the EAST end line center and 1490 feet in a(n) WEST direction to the WEST end line. The claim is marked by six monuments, one at each corner and one at the center of each end line of the claim.**

**The location monument on which this notice is posted is situated within Section 32, T36N, R5W Gila Salt River Base and Meridian, Arizona, and this claim encompasses portions of the following quarter section(s), Section(s), Township(s) and Range(s), Gila Salt River Base and Meridian, Arizona:**

**NW Sec 32, T36N, R5W**

**The locality of this claim with reference to some natural object or permanent monument and additional information (if any) concerning its locality are as follows:**

**The SW corner of this claim is 2610 feet South and 360 feet West from the NE corner, Section 31, T36N, R5W.**

**Dated and posted on the ground this 19 day of May, 2007.**

**LOCATOR**

PHOENIX, ARIZONA

2007 JUL - 5 A 8:50

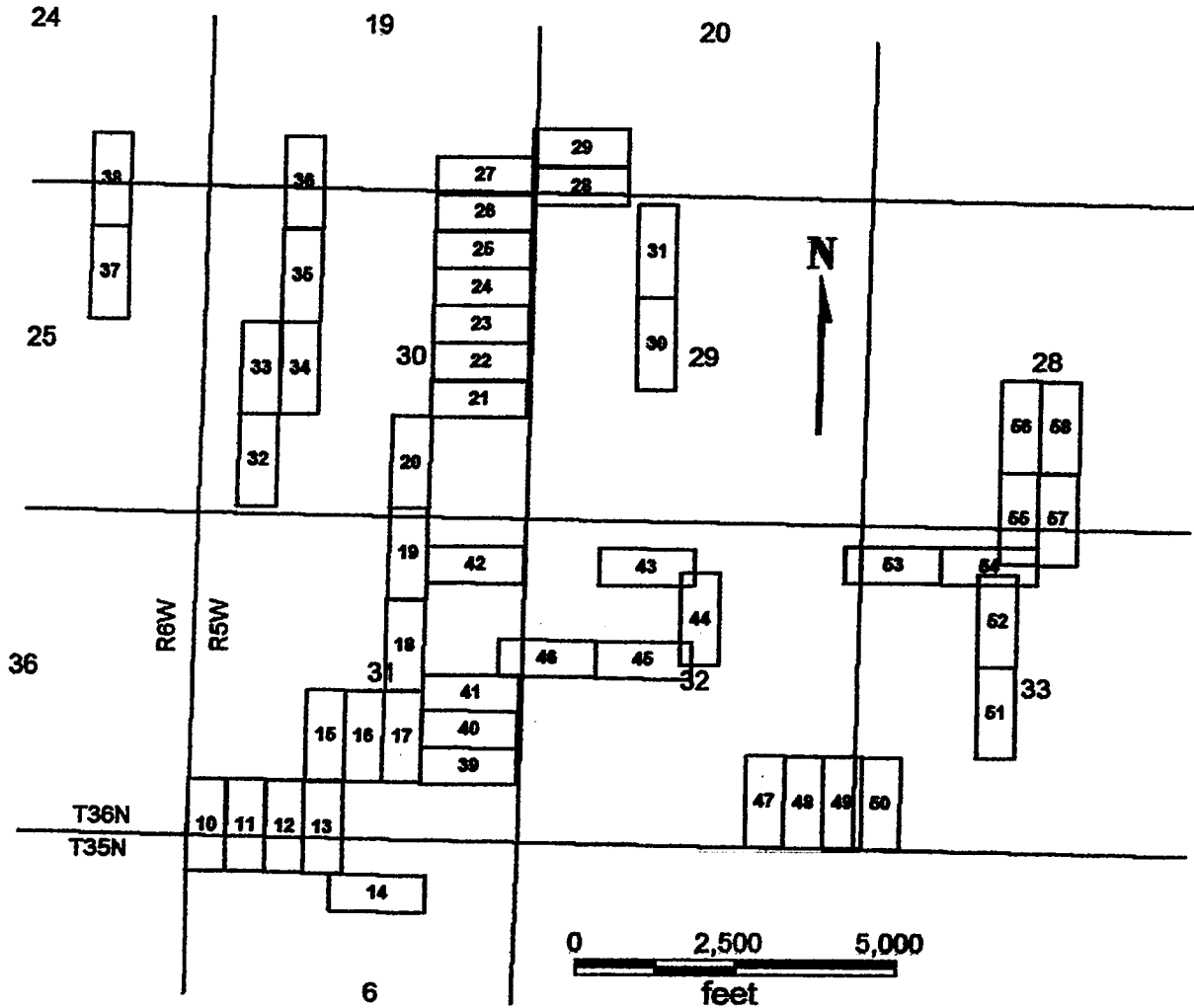
RECEIVED  
B.L.M. AZ STATE OFFICE

  
Agent for Quatterra Alaska

AMC 384483



**INS 10-58  
T36N and T36N, R5W  
T36N R6W**



**INS 10-58**

**All claims are 1500 x 600**

**All locations, corners and end centers are 5' 2x2 wood posts with metal tags**

**Located by:**

**Quattera Alaska  
Box 388  
Kanab, Utah 84741**

PHOENIX, ARIZONA

**Mohave Co., Arizona  
Sections 19, 20, 28-33 T36N, R5W  
Section 6 T35N, R5W  
Sections 24, 25 T36N, R6W  
Gila Salt River Meridian**

2007 JUL -5 A 8:50

RECEIVED  
B.L.M. AZ STATE OFFICE

AMC 384483

Return to:  
Judy M. Pratt  
2182 So. Dover Way  
Lakewood, CO 80227

**LOCATION NOTICE FOR LODE MINING CLAIM**

NOTICE IS HEREBY GIVEN that the **INS 47** lode mining claim has been located by Quatterra Alaska, whose mailing address is P.O. Box 388, Kanab, UT, 84741.

The general course of this claim is **SOUTH** and it is situated in Mohave County, Arizona.

The claim is 1,500 feet in length and 600 feet in width. This claim runs from the location monument on which this location notice is posted approximately 50 feet in a(n) **NORTH** direction to the **NORTH** end line center and 1450 feet in a(n) **SOUTH** direction to the **SOUTH** end line. The claim is marked by six monuments, one at each corner and one at the center of each end line of the claim.

The location monument on which this notice is posted is situated within Section 32, T36N, R5W Gila Salt River Base and Meridian, Arizona, and this claim encompasses portions of the following quarter section(s), Section(s), Township(s) and Range(s), Gila Salt River Base and Meridian, Arizona:

SE Sec 32, T36N, R5W

The locality of this claim with reference to some natural object or permanent monument and additional information (if any) concerning its locality are as follows:

The SW corner of this claim is 0 feet South and 100 feet East from the SE corner, Section 32, T36N, R5W.

Dated and posted on the ground this 23 day of May, 2007.

PHOENIX, ARIZONA

LOCATOR

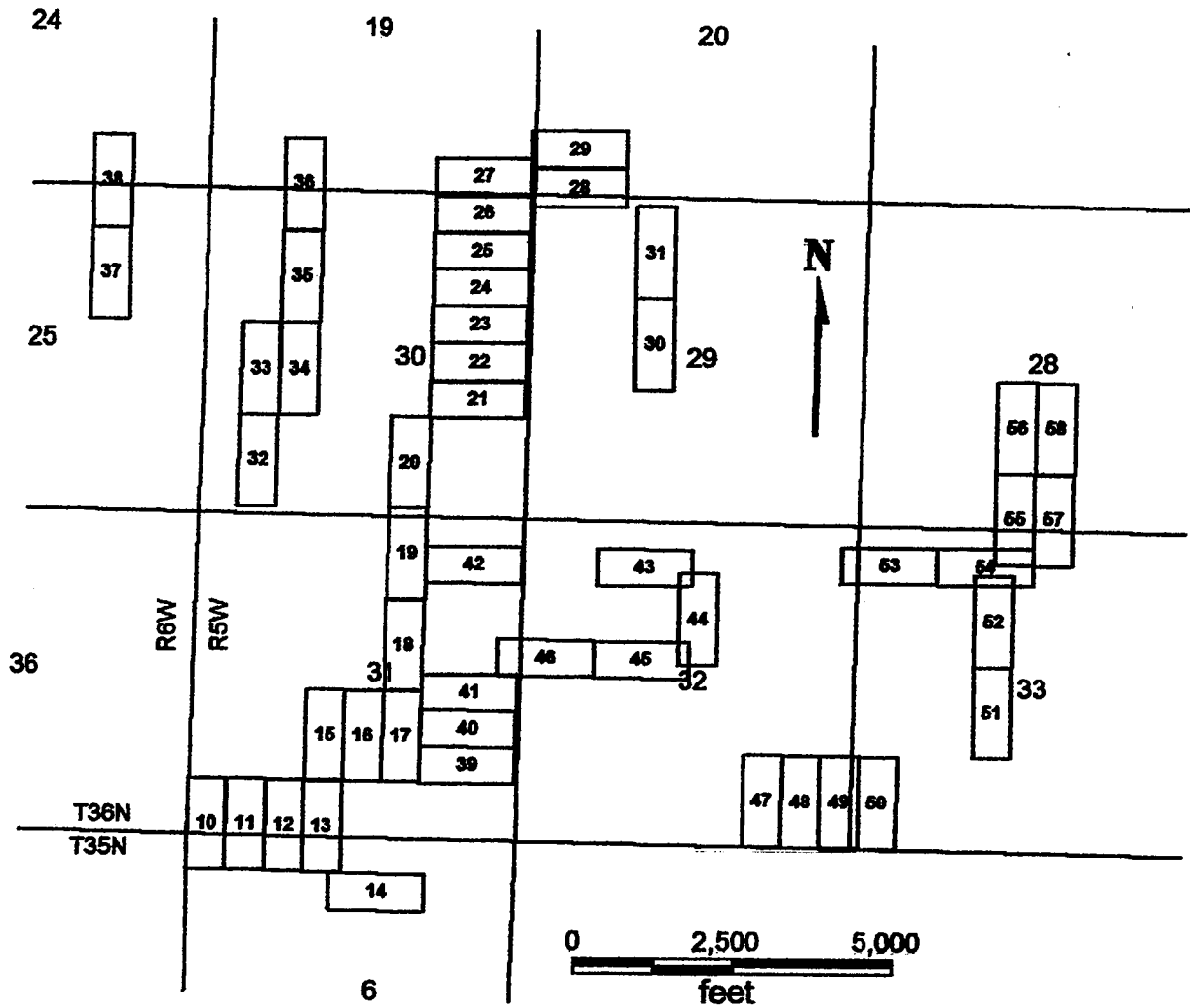
2007 JUL - 5 - 8:50

RECEIVED  
B.L.M. AZ STATE OFFICE

  
Agent for Quatterra Alaska

AMC 384484

**INS 10-58  
T35N and T36N, R5W  
T36N R6W**



**INS 10-58**

**All claims are 1500 x 600**

**All locations, corners and end centers are 5' 2x2 wood posts with metal tags**

**Located by:**

**Quatterra Alaska** PHOENIX, ARIZONA  
**Box 388**  
**Kanab, Utah 84741**

**Mohave Co., Arizona**  
**Sections 19, 20, 28-33 T36N, R5W**  
**Section 6 T35N, R5W**  
**Sections 24, 25 T36N, R6W**  
**Gila Salt River Meridian**

RECEIVED  
 B.L.M. AZ STATE OFFICE

AMC 384484

Return to:  
Judy M. Pratt  
2182 So. Dover Way  
Lakewood, CO 80227

### LOCATION NOTICE FOR LODE MINING CLAIM

NOTICE IS HEREBY GIVEN that the **INS 48** lode mining claim has been located by Quatterra Alaska, whose mailing address is P.O. Box 388, Kanab, UT, 84741.

The general course of this claim is **SOUTH** and it is situated in Mohave County, Arizona.

The claim is 1,500 feet in length and 600 feet in width. This claim runs from the location monument on which this location notice is posted approximately 50 feet in a(n) **NORTH** direction to the **NORTH** end line center and 1450 feet in a(n) **SOUTH** direction to the **SOUTH** end line. The claim is marked by six monuments, one at each corner and one at the center of each end line of the claim.

The location monument on which this notice is posted is situated within Section 32, T36N, R5W Gila Salt River Base and Meridian, Arizona, and this claim encompasses portions of the following quarter section(s), Section(s), Township(s) and Range(s), Gila Salt River Base and Meridian, Arizona:

SE Sec 32, T36N, R5W

The locality of this claim with reference to some natural object or permanent monument and additional information (if any) concerning its locality are as follows:

The SW corner of this claim is 0 feet South and 500 feet West from the SE corner, Section 32, T36N, R5W.

Dated and posted on the ground this 23 day of May, 2007.

PHOENIX, ARIZONA

LOCATOR

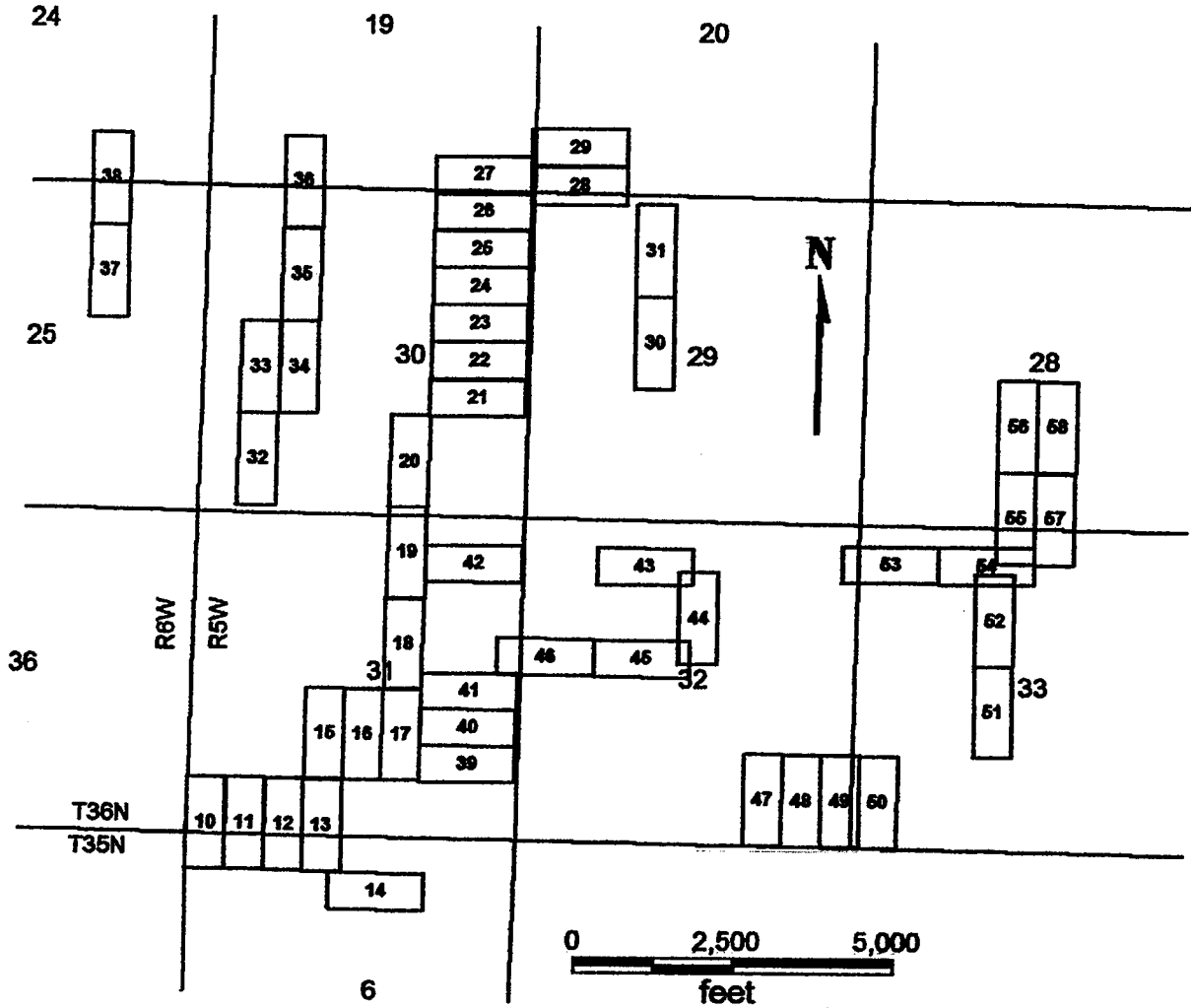
2007 JUL - 5 A 8:50

RECEIVED  
B.L.M. AZ STATE OFFICE

  
Agent for Quatterra Alaska

AMC 384485

**INS 10-58  
T35N and T36N, R5W  
T36N R6W**



**INS 10-58**

**All claims are 1500 x 600**

**All locations, corners and end centers are 5' 2x2 wood posts with metal tags**

**Located by:**

**Quatterra Alaska  
Box 388  
Kanab, Utah 84741**

PHOENIX, ARIZONA  
2007 JUL -5 - 8 30  
RECEIVED  
B.L.M. AZ STATE OFFICE

**Mohave Co., Arizona  
Sections 19, 20, 28-33 T36N, R5W  
Section 6 T35N, R5W  
Sections 24, 25 T36N, R6W  
Gila Salt River Meridian**

AMC 384485

Return to:  
Judy M. Pratt  
2182 So. Dover Way  
Lakewood, CO 80227

### LOCATION NOTICE FOR LODE MINING CLAIM

NOTICE IS HEREBY GIVEN that the **INS 49** lode mining claim has been located by Quatterra Alaska, whose mailing address is P.O. Box 388, Kanab, UT, 84741.

The general course of this claim is **SOUTH** and it is situated in Mohave County, Arizona.

The claim is 1,500 feet in length and 600 feet in width. This claim runs from the location monument on which this location notice is posted approximately 50 feet in a(n) **NORTH** direction to the **NORTH** end line center and 1450 feet in a(n) **SOUTH** direction to the **SOUTH** end line. The claim is marked by six monuments, one at each corner and one at the center of each end line of the claim.

The location monument on which this notice is posted is situated within Section 32, T36N, R5W Gila Salt River Base and Meridian, Arizona, and this claim encompasses portions of the following quarter section(s), Section(s), Township(s) and Range(s), Gila Salt River Base and Meridian, Arizona:

SE Sec 32, SW Sec 33, T36N, R5W

The locality of this claim with reference to some natural object or permanent monument and additional information (if any) concerning its locality are as follows:

The SW corner of this claim is 0 feet South and  
1100 feet West from the SE corner, Section 32, T36N, R5W.

Dated and posted on the ground this 23 day of May, 2007.

PHOENIX, ARIZONA

LOCATOR

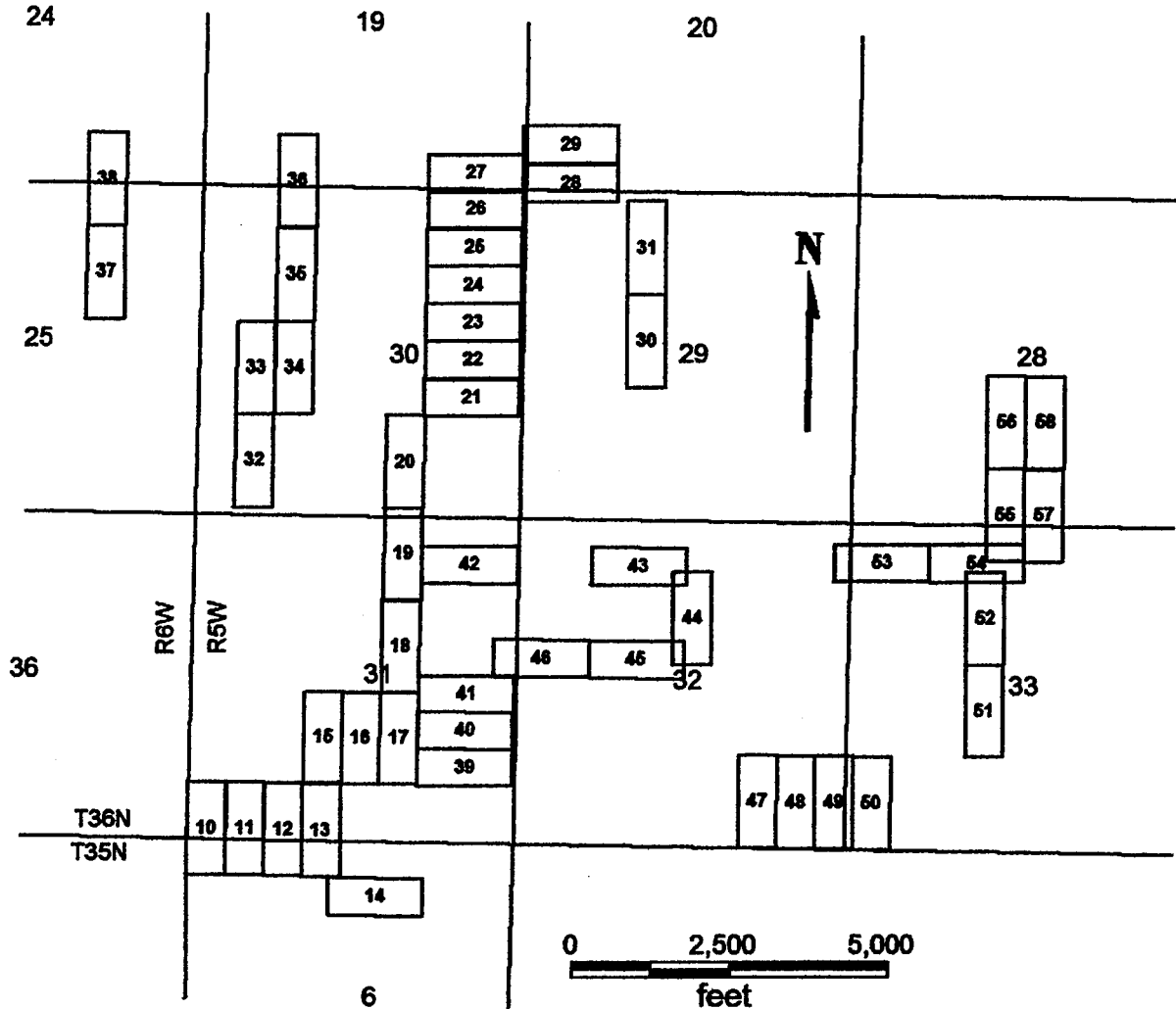
2007 JUL -5 A 8:50

RECEIVED  
B.L.M. AZ STATE OFFICE

  
Agent for Quatterra Alaska

AMC 384486

**INS 10-58  
T35N and T36N, R5W  
T36N R6W**



**INS 10-58**

**All claims are 1500 x 600**

**All locations, corners and end centers are 5' 2x2 wood posts with metal tags  
Located by:**

**Quattera Alaska  
Box 388  
Kanab, Utah 84741**

PHOENIX, ARIZONA

2007 JUL - 5 A 8:50

RECEIVED  
B.L.M. AZ STATE OFFICE

**Mohave Co., Arizona  
Sections 19, 20, 28-33 T36N, R5W  
Section 6 T35N, R5W  
Sections 24, 25 T36N, R6W  
Gila Salt River Meridian**

AMC 384486

Return to:

Judy M. Pratt  
2182 So. Dover Way  
Lakewood, CO 80227

**LOCATION NOTICE FOR LODE MINING CLAIM**

NOTICE IS HEREBY GIVEN that the **INS 50** lode mining claim has been located by Quatterra Alaska, whose mailing address is P.O. Box 388, Kanab, UT, 84741.

The general course of this claim is **SOUTH** and it is situated in Mohave County, Arizona.

The claim is 1,500 feet in length and 600 feet in width. This claim runs from the location monument on which this location notice is posted approximately 50 feet in a(n) **NORTH** direction to the **NORTH** end line center and 1450 feet in a(n) **SOUTH** direction to the **SOUTH** end line. The claim is marked by six monuments, one at each corner and one at the center of each end line of the claim.

The location monument on which this notice is posted is situated within Section 33, T36N, R5W Gila Salt River Base and Meridian, Arizona, and this claim encompasses portions of the following quarter section(s), Section(s), Township(s) and Range(s), Gila Salt River Base and Meridian, Arizona:

**SW Sec 33, T36N, R5W**

The locality of this claim with reference to some natural object or permanent monument and additional information (if any) concerning its locality are as follows:

The SW corner of this claim is 0 feet South and 1700 feet West from the SE corner, Section 32, T36N, R5W.

Dated and posted on the ground this 23 day of May, 2007.

PHOENIX, ARIZONA

LOCATOR

2007 JUL - 5 A 8: 50

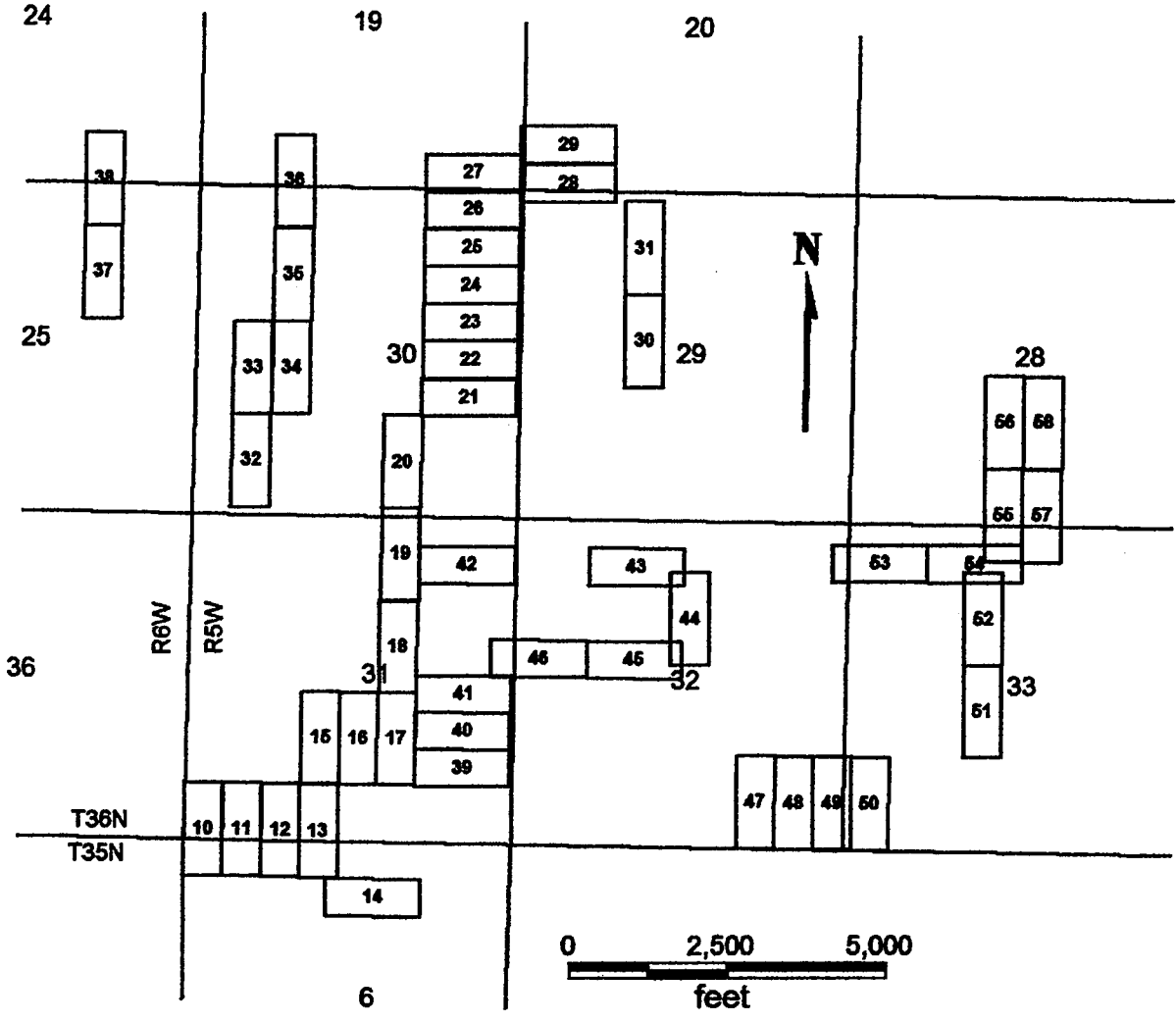
JM Pratt  
Agent for Quatterra Alaska

RECEIVED  
B.L.M. AZ STATE OFFICE

AMC 384487



**INS 10-58  
T35N and T36N, R5W  
T36N R6W**



**INS 10-58**

**All claims are 1500 x 600**

**All locations, corners and end centers are 5' 2x2 wood posts with metal tags**

**Located by:**

Quatterra Alaska  
Box 388  
Kanab, Utah 84741

Mohave Co., Arizona  
Sections 19, 20, 28-33 T36N, R5W  
Section 6 T35N, R5W  
Sections 24, 25 T36N, R6W  
Gila Salt River Meridian

RECEIVED  
B.L.M. AZ STATE OFFICE  
2007 JUL -5 A 8:49

AMC 384487

Return to:  
Judy M. Pratt  
2182 So. Dover Way  
Lakewood, CO 80227

### LOCATION NOTICE FOR LODE MINING CLAIM

NOTICE IS HEREBY GIVEN that the **INS 51** lode mining claim has been located by Quatterra Alaska, whose mailing address is P.O. Box 388, Kanab, UT, 84741.

The general course of this claim is **SOUTH** and it is situated in Mohave County, Arizona.

The claim is 1,500 feet in length and 600 feet in width. This claim runs from the location monument on which this location notice is posted approximately 10 feet in a(n) **NORTH** direction to the **NORTH** end line center and 1490 feet in a(n) **SOUTH** direction to the **SOUTH** end line. The claim is marked by six monuments, one at each corner and one at the center of each end line of the claim.

The location monument on which this notice is posted is situated within Section 33, T36N, R5W Gila Salt River Base and Meridian, Arizona, and this claim encompasses portions of the following quarter section(s), Section(s), Township(s) and Range(s), Gila Salt River Base and Meridian, Arizona:

SW AND NW Sec 33, T36N, R5W

The locality of this claim with reference to some natural object or permanent monument and additional information (if any) concerning its locality are as follows:

The SW corner of this claim is 1500 feet North and 1900 feet East from the SE corner, Section 32, T36N, R5W.

Dated and posted on the ground this 23 day of May, 2007.

PHOENIX, ARIZONA

LOCATOR

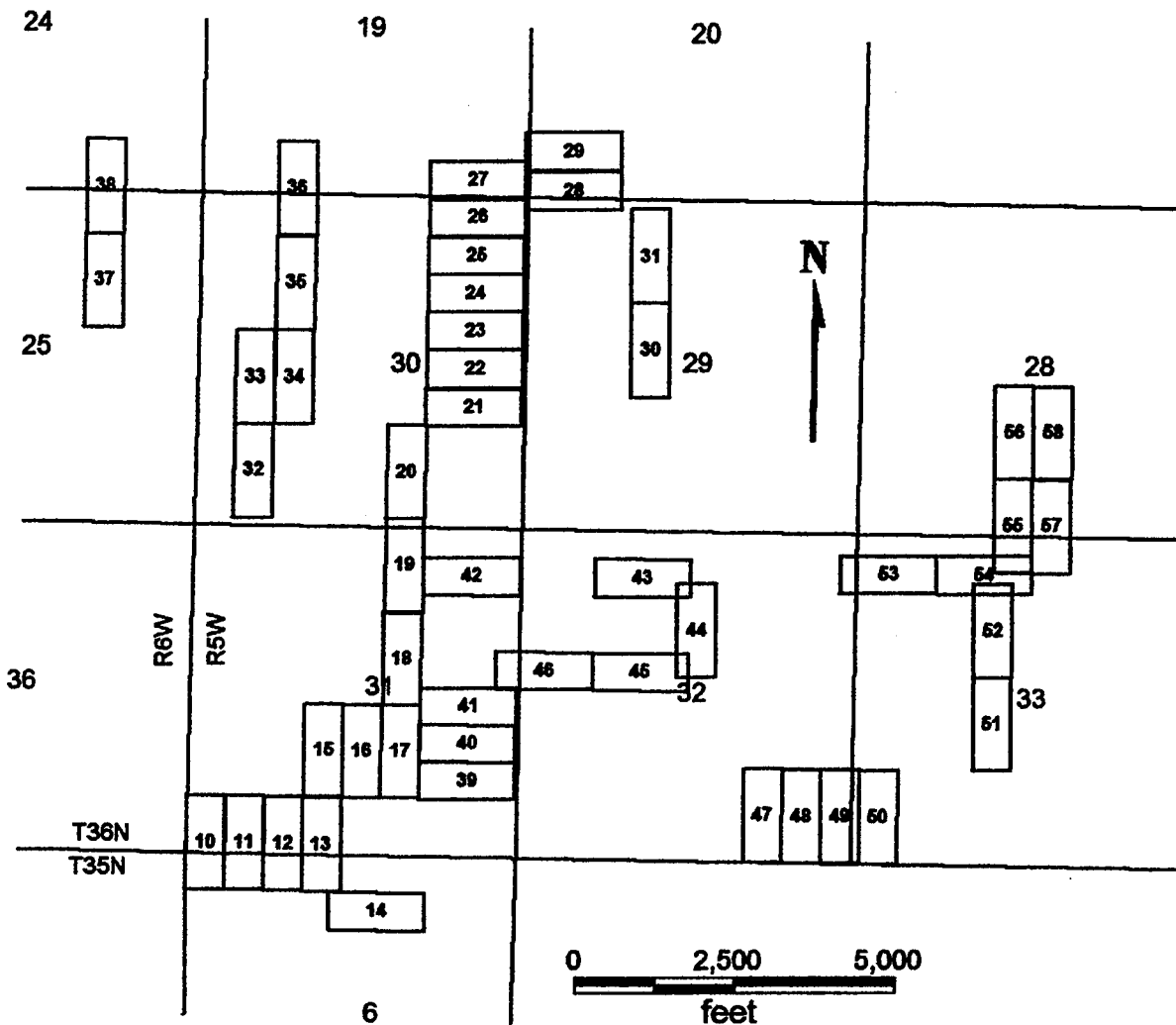
2007 JUL - 5 - 8:49

RECEIVED  
B.L.M. AZ STATE OFFICE

  
Agent for Quatterra Alaska

AMC 384488

**INS 10-58  
T35N and T36N, R5W  
T36N R6W**



**INS 10-58**

**All claims are 1500 x 600**

**All locations, corners and end centers are 5' 2x2 wood posts with metal tags**

**Located by:**

Quatterra Alaska  
Box 388  
Kanab, Utah 84741

Mohave Co., Arizona  
Sections 19, 20, 28-33 T36N, R5W  
Section 6 T35N, R5W  
Sections 24, 25 T36N, R6W  
Gila Salt River Meridian

2007 JUL - 5 A 8:49

RECEIVED  
B.L.M. AZ STATE OFFICE

AMC 384488

Return to:  
Judy M. Pratt  
2182 So. Dover Way  
Lakewood, CO 80227

### LOCATION NOTICE FOR LODE MINING CLAIM

NOTICE IS HEREBY GIVEN that the **INS 52** lode mining claim has been located by Quaterra Alaska, whose mailing address is P.O. Box 388, Kanab, UT, 84741.

The general course of this claim is **NORTH** and it is situated in Mohave County, Arizona.

The claim is 1,500 feet in length and 600 feet in width. This claim runs from the location monument on which this location notice is posted approximately 10 feet in a(n) **SOUTH** direction to the **SOUTH** end line center and 1490 feet in a(n) **NORTH** direction to the **NORTH** end line. The claim is marked by six monuments, one at each corner and one at the center of each end line of the claim.

The location monument on which this notice is posted is situated within Section 33, T36N, R5W Gila Salt River Base and Meridian, Arizona, and this claim encompasses portions of the following quarter section(s), Section(s), Township(s) and Range(s), Gila Salt River Base and Meridian, Arizona:

NW Sec 33, T36N, R5W

The locality of this claim with reference to some natural object or permanent monument and additional information (if any) concerning its locality are as follows:

The SW corner of this claim is 3000 feet North and 1900 feet East from the SE corner, Section 32, T36N, R5W.

Dated and posted on the ground this 23 day of May, 2007.

PHOENIX, ARIZONA

LOCATOR

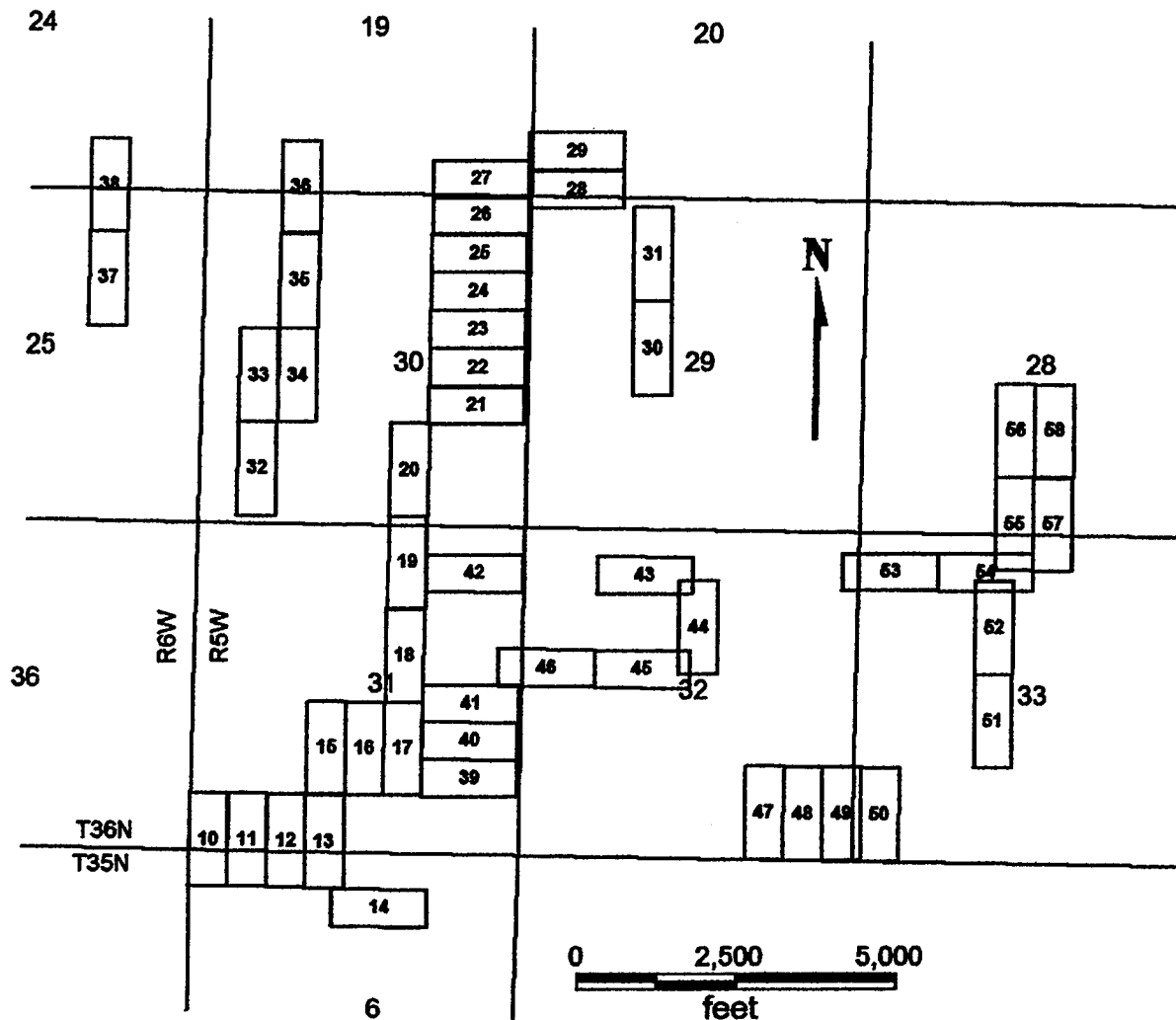
2007 JUL - 5 - 8 49

RECEIVED  
B.L.M. AZ STATE OFFICE

  
Agent for Quaterra Alaska

AMC 384489

**INS 10-58  
T35N and T36N, R5W  
T36N R6W**



**INS 10-58**

**All claims are 1500 x 600**

**All locations, corners and end centers are 5' 2x2 wood posts with metal tags**

**Located by:**

**Quaterra Alaska  
Box 388 PHOENIX, ARIZONA  
Kanab, Utah 84741**

**Mohave Co., Arizona  
Sections 19, 20, 28-33 T36N, R5W  
Section 6 T35N, R5W  
Sections 24, 25 T36N, R6W  
Gila Salt River Meridian**

RECEIVED  
B.L.M. AZ STATE OFFICE  
2007 JUL - 5 A 8:49

AMC 384489

Return to:  
Judy M. Pratt  
2182 So. Dover Way  
Lakewood, CO 80227

### LOCATION NOTICE FOR LODE MINING CLAIM

NOTICE IS HEREBY GIVEN that the **INS 53** lode mining claim has been located by Quatterra Alaska, whose mailing address is P.O. Box 388, Kanab, UT, 84741.

The general course of this claim is WEST and it is situated in Mohave County, Arizona.

The claim is 1,500 feet in length and 600 feet in width. This claim runs from the location monument on which this location notice is posted approximately 10 feet in a(n) EAST direction to the EAST end line center and 1490 feet in a(n) WEST direction to the WEST end line. The claim is marked by six monuments, one at each corner and one at the center of each end line of the claim.

The location monument on which this notice is posted is situated within Section 33, T36N, R5W Gila Salt River Base and Meridian, Arizona, and this claim encompasses portions of the following quarter section(s), Section(s), Township(s) and Range(s), Gila Salt River Base and Meridian, Arizona:

NW Sec 33, NE Sec 32, T36N, R5W

The locality of this claim with reference to some natural object or permanent monument and additional information (if any) concerning its locality are as follows:

The SW corner of this claim is 1000 feet South and 290 feet West from the SW corner, Section 28, T36N, R5W.

Dated and posted on the ground this 19 day of May, 2007.

LOCATOR

PHOENIX, ARIZONA

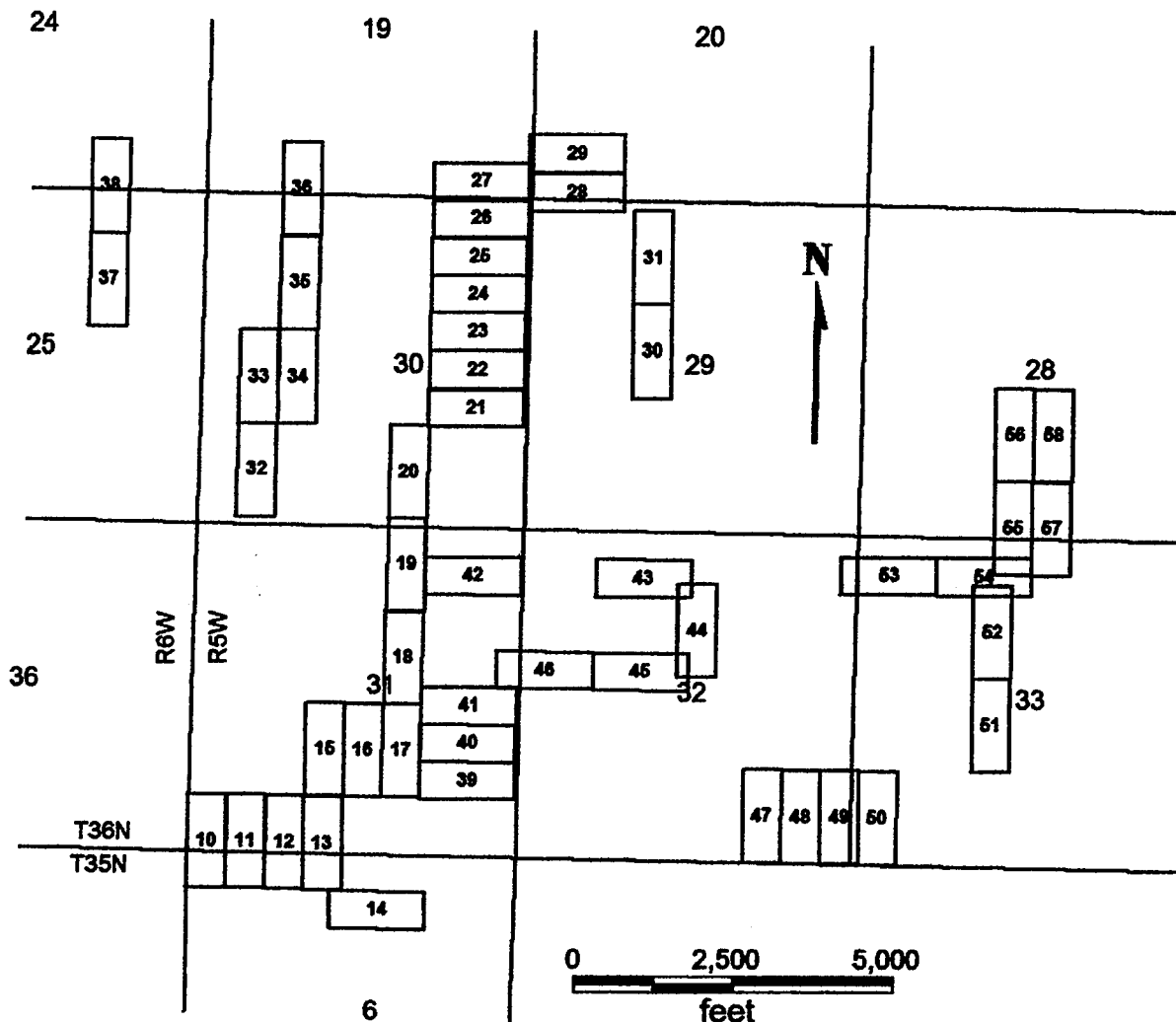
2007 JUL - 5 A 8:49

RECEIVED  
B.L.M. AZ STATE OFFICE

  
Agent for Quatterra Alaska

AMC 384490

**INS 10-58  
T35N and T36N, R5W  
T36N R6W**



**INS 10-58**

All claims are 1500 x 600

All locations, corners and end centers are 5' 2x2 wood posts with metal tags

Located by:

Quaterra Alaska PHOENIX, ARIZONA  
Box 388  
Kanab, Utah 84741

Mohave Co., Arizona  
Sections 19, 20, 28-33 T36N, R5W  
Section 6 T35N, R5W  
Sections 24, 25 T36N, R6W  
Gila Salt River Meridian

RECEIVED  
B.L.M. AZ STATE OFFICE

2007 JUL - 5 - 8 11 49

AMC 384490

Return to:

Judy M. Pratt  
2182 So. Dover Way  
Lakewood, CO 80227

### LOCATION NOTICE FOR LODE MINING CLAIM

NOTICE IS HEREBY GIVEN that the **INS 54** lode mining claim has been located by Quatterra Alaska, whose mailing address is P.O. Box 388, Kanab, UT, 84741.

The general course of this claim is **EAST** and it is situated in Mohave County, Arizona.

The claim is 1,500 feet in length and 600 feet in width. This claim runs from the location monument on which this location notice is posted approximately 10 feet in a(n) **WEST** direction to the **WEST** end line center and 1490 feet in a(n) **EAST** direction to the **EAST** end line. The claim is marked by six monuments, one at each corner and one at the center of each end line of the claim.

The location monument on which this notice is posted is situated within Section 33, T36N, R5W Gila Salt River Base and Meridian, Arizona, and this claim encompasses portions of the following quarter section(s), Section(s), Township(s) and Range(s), Gila Salt River Base and Meridian, Arizona:

NW AND NE Sec 33, T36N, R5W

The locality of this claim with reference to some natural object or permanent monument and additional information (if any) concerning its locality are as follows:

The SW corner of this claim is 1000 feet South and  
1210 feet East from the SW corner, Section 28, T36N, R5W.

Dated and posted on the ground this 19 day of May, 2007.

LOCATOR

PHOENIX, ARIZONA

2007 JUL - 5 - 8 49

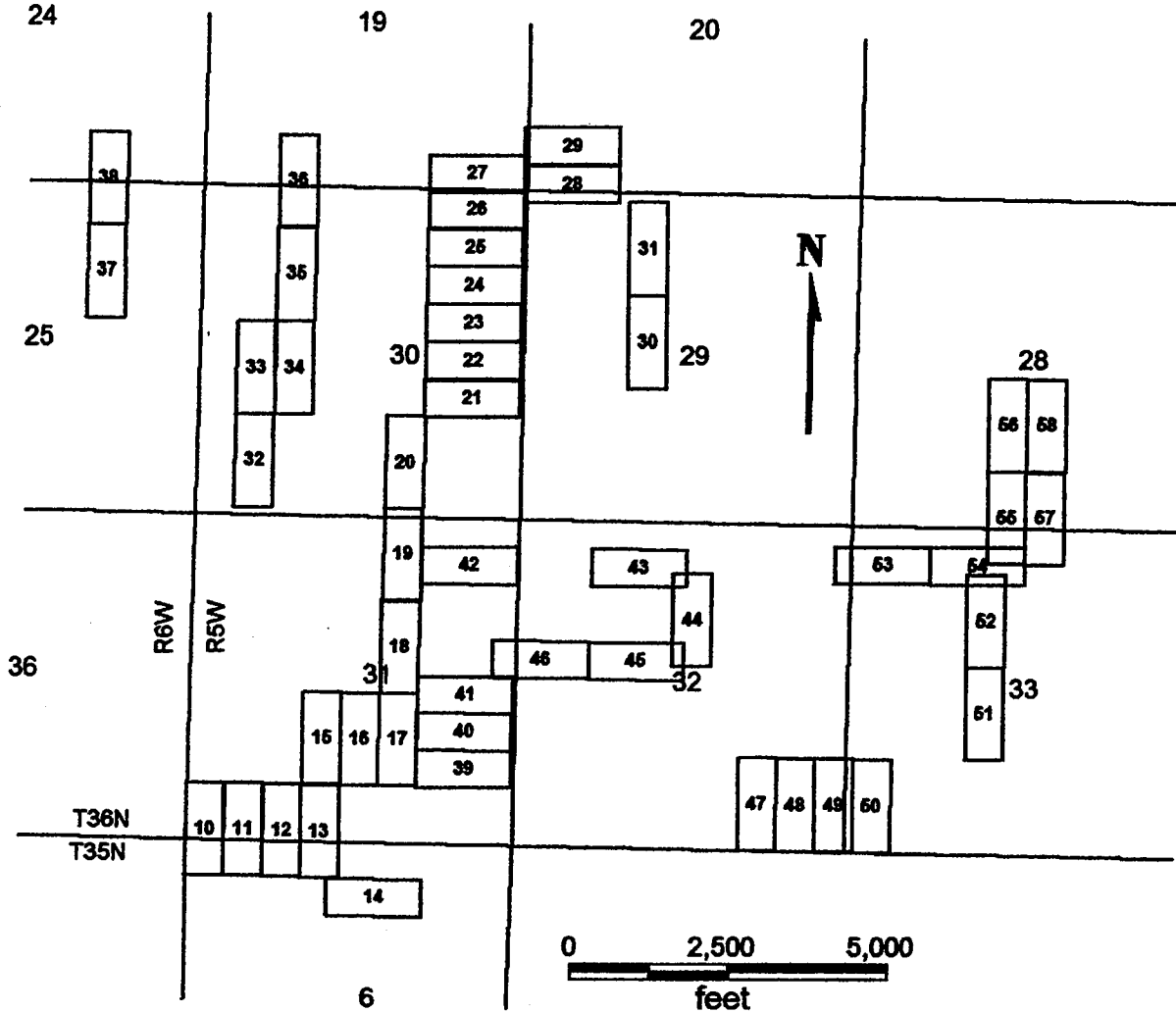
  
Agent for Quatterra Alaska

RECEIVED  
B.L.M. AZ STATE OFFICE

AMC 384491



**INS 10-58  
T35N and T36N, R5W  
T36N R6W**



**INS 10-58**

All claims are 1500 x 600

All locations, corners and end centers are 5' 2x2 wood posts with metal tags  
Located by:

Quatterra Alaska  
Box 388  
Kanab, Utah 84741

PHOENIX, ARIZONA

Mohave Co., Arizona  
Sections 19, 20, 28-33 T36N, R5W  
Section 6 T35N, R5W  
Sections 24, 25 T36N, R6W  
Gila Salt River Meridian

RECEIVED  
B.L.M. AZ STATE OFFICE

2007 JUL - 5 A 8:49

AMC 384491

Return to:

Judy M. Pratt  
2182 So. Dover Way  
Lakewood, CO 80227

**LOCATION NOTICE FOR LODE MINING CLAIM**

NOTICE IS HEREBY GIVEN that the **INS 55** lode mining claim has been located by Quatterra Alaska, whose mailing address is P.O. Box 388, Kanab, UT, 84741.

The general course of this claim is **SOUTH** and it is situated in Mohave County, Arizona.

The claim is 1,500 feet in length and 600 feet in width. This claim runs from the location monument on which this location notice is posted approximately 10 feet in a(n) **NORTH** direction to the **NORTH** end line center and 1490 feet in a(n) **SOUTH** direction to the **SOUTH** end line. The claim is marked by six monuments, one at each corner and one at the center of each end line of the claim.

The location monument on which this notice is posted is situated within Section 28, T36N, R5W Gila Salt River Base and Meridian, Arizona, and this claim encompasses portions of the following quarter section(s), Section(s), Township(s) and Range(s), Gila Salt River Base and Meridian, Arizona:

**SW AND SE Sec 28, NE AND NW Sec 33, T36N, R5W**

The locality of this claim with reference to some natural object or permanent monument and additional information (if any) concerning its locality are as follows:

The SW corner of this claim is 600 feet South and 2110 feet East from the SW corner, Section 28, T36N, R5W.

Dated and posted on the ground this 26 day of May, 2007.

PHOENIX, ARIZONA

LOCATOR

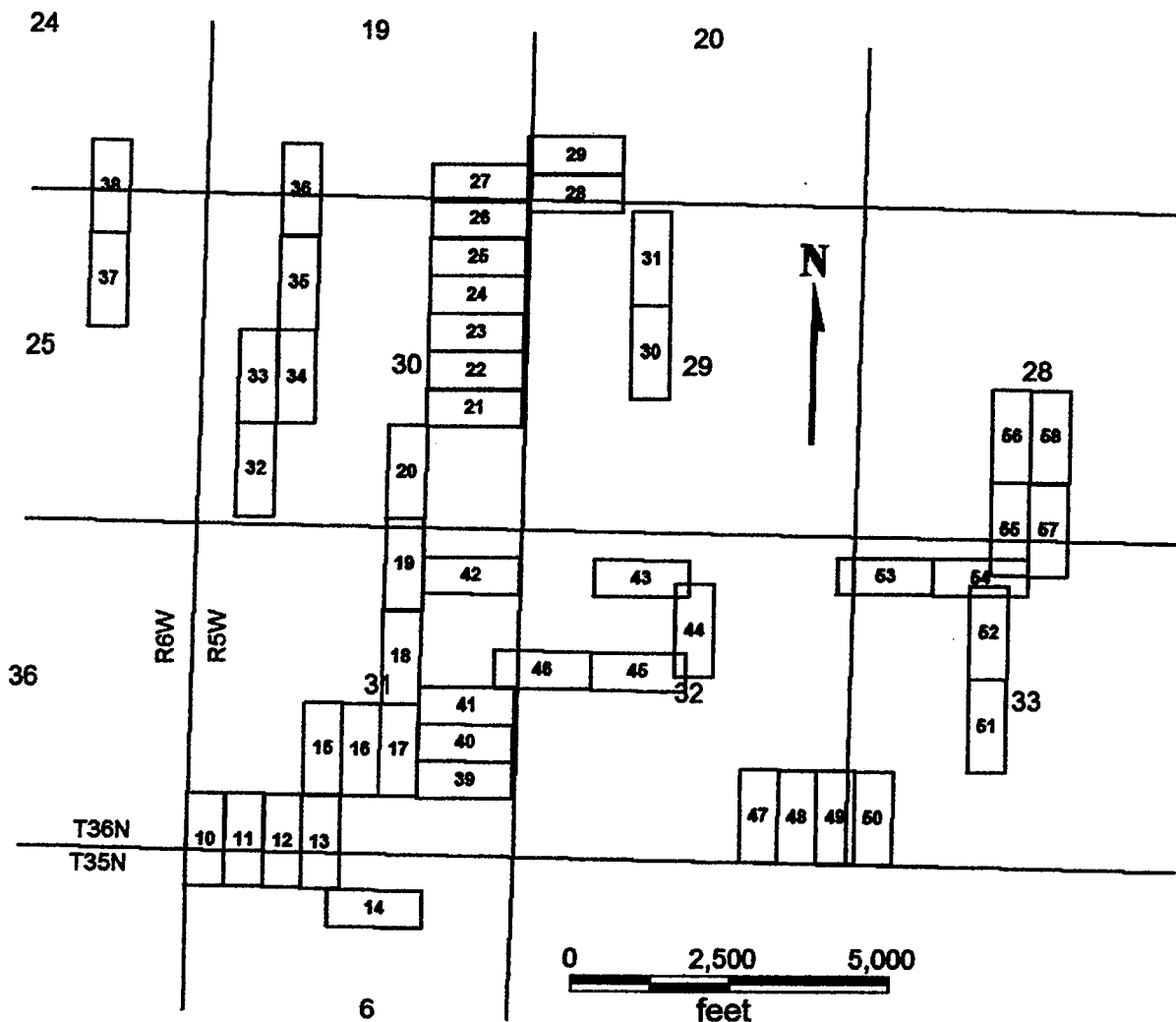
2007 JUL -5 A 8 49

RECEIVED  
B.L.M. AZ STATE OFFICE

  
Agent for Quatterra Alaska

AMC 384492

**INS 10-58  
T35N and T36N, R5W  
T36N R6W**



**INS 10-58**

All claims are 1500 x 600

All locations, corners and end centers are 5' 2x2 wood posts with metal tags  
Located by:

Quaterra Alaska  
Box 388  
Kanab, Utah 84741

RECEIVED  
B.L.M. AZ STATE OFFICE

2007 JUL - 5 A 8 49

Mohave Co., Arizona  
Sections 19, 20, 28-33 T36N, R5W  
Section 6 T35N, R5W  
Sections 24, 25 T36N, R6W  
Gila Salt River Meridian

AMC 384492

Return to:  
Judy M. Pratt  
2182 So. Dover Way  
Lakewood, CO 80227

**LOCATION NOTICE FOR LODE MINING CLAIM**

**NOTICE IS HEREBY GIVEN** that the **INS 56** lode mining claim has been located by Quatterra Alaska, whose mailing address is P.O. Box 388, Kanab, UT, 84741.

The general course of this claim is **NORTH** and it is situated in Mohave County, Arizona.

The claim is 1,500 feet in length and 600 feet in width. This claim runs from the location monument on which this location notice is posted approximately 10 feet in a(n) **SOUTH** direction to the **SOUTH** end line center and 1490 feet in a(n) **NORTH** direction to the **NORTH** end line. The claim is marked by six monuments, one at each corner and one at the center of each end line of the claim.

The location monument on which this notice is posted is situated within Section 28, T36N, R5W Gila Salt River Base and Meridian, Arizona, and this claim encompasses portions of the following quarter section(s), Section(s), Township(s) and Range(s), Gila Salt River Base and Meridian, Arizona:

SW Sec 28, T36N, R5W

The locality of this claim with reference to some natural object or permanent monument and additional information (if any) concerning its locality are as follows:

The SW corner of this claim is 900 feet North and 2110 feet East from the SW corner, Section 28, T36N, R5W.

Dated and posted on the ground this 26 day of May, 2007.

PHOENIX, ARIZONA

LOCATOR

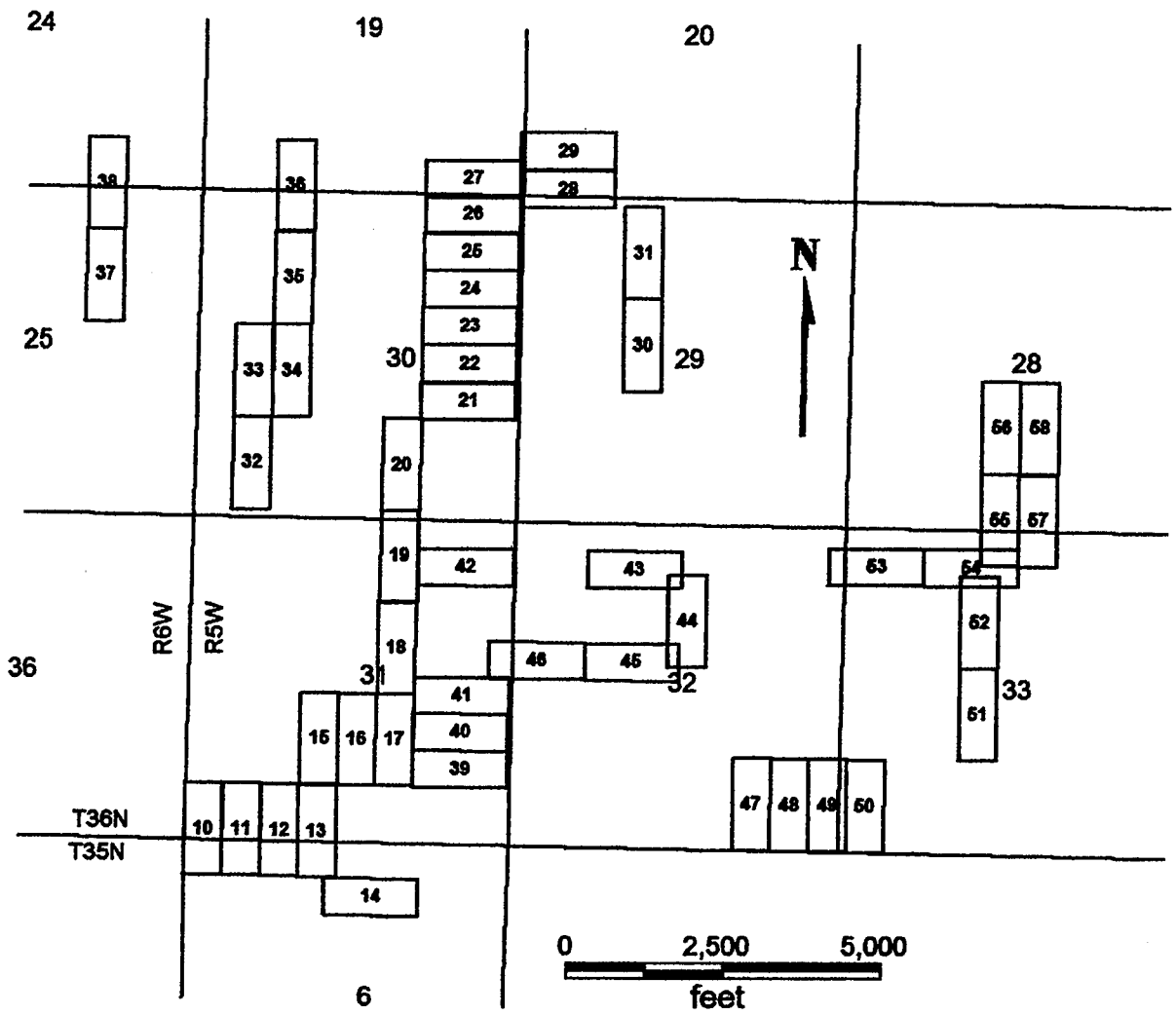
2007 JUL - 5 A 8:49

  
Agent for Quatterra Alaska

RECEIVED  
B.L.M. AZ STATE OFFICE

AMC 384493

**INS 10-58  
T35N and T36N, R5W  
T36N R6W**



**INS 10-58**

All claims are 1500 x 600

All locations, corners and end centers are 5' 2x2 wood posts with metal tags  
Located by:

Quatterra Alaska  
Box 388  
Kanab, Utah 84741

Mohave Co., Arizona  
Sections 19, 20, 28-33 T36N, R5W  
Section 6 T35N, R5W  
Sections 24, 25 T36N, R6W  
Gila Salt River Meridian

PHOENIX, ARIZONA  
2007 JUL - 5 A 8 49  
RECEIVED  
B.L.M. AZ STATE OFFICE

AMC 384493

Return to:  
Judy M. Pratt  
2182 So. Dover Way  
Lakewood, CO 80227

### LOCATION NOTICE FOR LODE MINING CLAIM

NOTICE IS HEREBY GIVEN that the **INS 57** lode mining claim has been located by Quatterra Alaska, whose mailing address is P.O. Box 388, Kanab, UT, 84741.

The general course of this claim is SOUTH and it is situated in Mohave County, Arizona.

The claim is 1,500 feet in length and 600 feet in width. This claim runs from the location monument on which this location notice is posted approximately 10 feet in a(n) NORTH direction to the NORTH end line center and 1490 feet in a(n) SOUTH direction to the SOUTH end line. The claim is marked by six monuments, one at each corner and one at the center of each end line of the claim.

The location monument on which this notice is posted is situated within Section 28, T36N, R5W Gila Salt River Base and Meridian, Arizona, and this claim encompasses portions of the following quarter section(s), Section(s), Township(s) and Range(s), Gila Salt River Base and Meridian, Arizona:

SE Sec 28, NE Sec 33, T36N, R5W

The locality of this claim with reference to some natural object or permanent monument and additional information (if any) concerning its locality are as follows:

The SW corner of this claim is 600 feet South and 2710 feet East from the SW corner, Section 28, T36N, R5W.

Dated and posted on the ground this 26 day of May, 2007.

PHOENIX, ARIZONA

LOCATOR

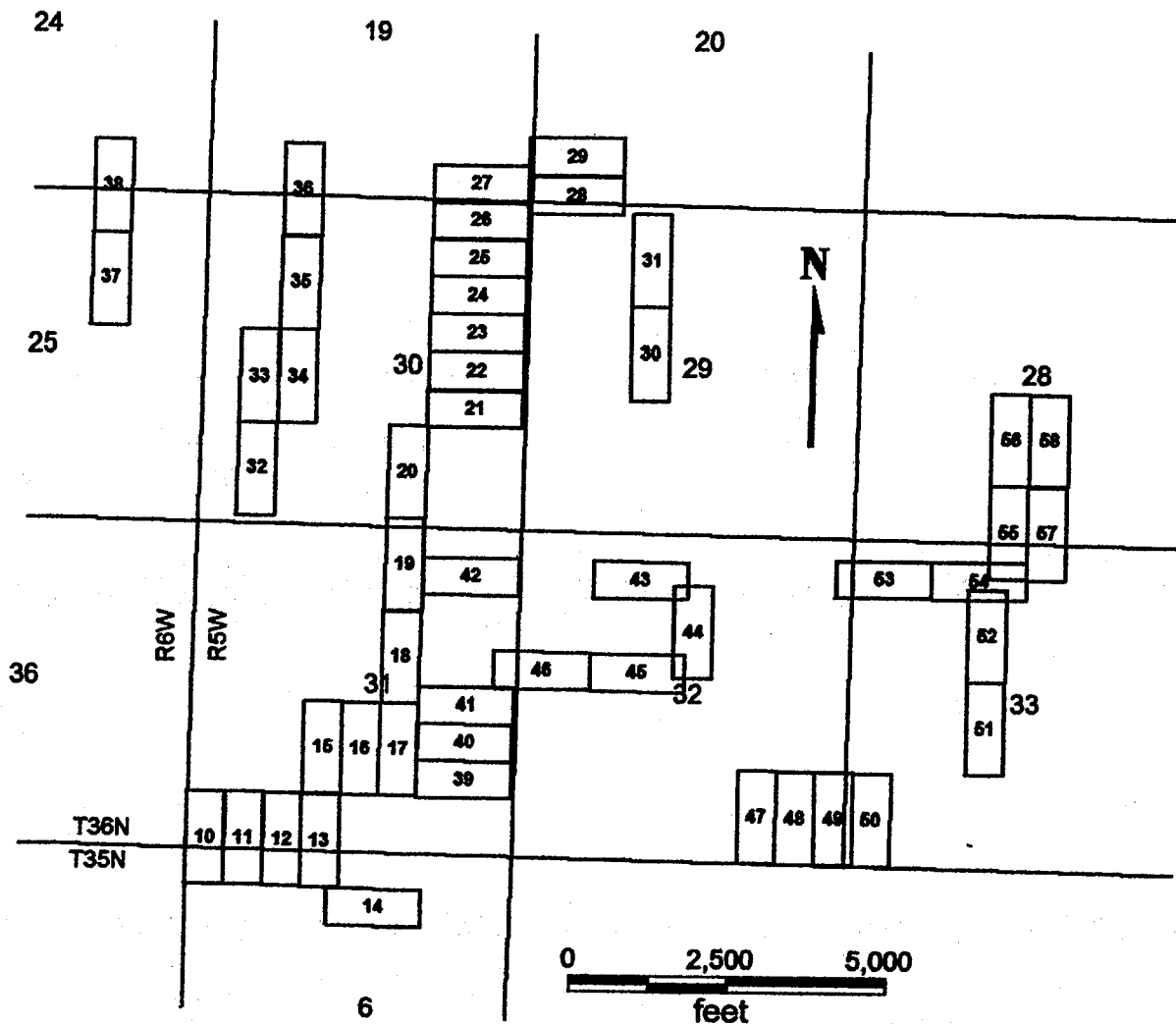
2007 JUL - 5 - 8:49

RECEIVED  
B.L.M. AZ STATE OFFICE

  
Agent for Quatterra Alaska

AMC 384494

**INS 10-58  
T35N and T36N, R5W  
T36N R6W**



**INS 10-58**

**All claims are 1500 x 600**

**All locations, corners and end centers are 5' 2x2 wood posts with metal tags**

**Located by:**

Quatterra Alaska  
Box 388  
PHOENIX, ARIZONA

Kanab, Utah 84741  
2007 JUL - 5 A 8 11 9

RECEIVED  
B.L.M. AZ STATE OFFICE

**Mohave Co., Arizona  
Sections 19, 20, 28-33 T36N, R5W  
Section 6 T35N, R5W  
Sections 24, 25 T36N, R6W  
Gila Salt River Meridian**

AMD 38449

Return to:  
Judy M. Pratt  
2182 So. Dover Way  
Lakewood, CO 80227

**LOCATION NOTICE FOR LODE MINING CLAIM**

NOTICE IS HEREBY GIVEN that the **INS 58** lode mining claim has been located by Quatterra Alaska, whose mailing address is P.O. Box 388, Kanab, UT, 84741.

The general course of this claim is NORTH and it is situated in Mohave County, Arizona.

The claim is 1,500 feet in length and 600 feet in width. This claim runs from the location monument on which this location notice is posted approximately 10 feet in a(n) SOUTH direction to the SOUTH end line center and 1490 feet in a(n) NORTH direction to the NORTH end line. The claim is marked by six monuments, one at each corner and one at the center of each end line of the claim.

The location monument on which this notice is posted is situated within Section 28, T36N, R5W Gila Salt River Base and Meridian, Arizona, and this claim encompasses portions of the following quarter section(s), Section(s), Township(s) and Range(s), Gila Salt River Base and Meridian, Arizona:

SE Sec 28, T36N, R5W

The locality of this claim with reference to some natural object or permanent monument and additional information (if any) concerning its locality are as follows:

The SW corner of this claim is 900 feet North and 2710 feet East from the SW corner, Section 28, T36N, R5W.

Dated and posted on the ground this 26 day of May, 2007.

LOCATOR

PHOENIX, ARIZONA

2007 JUL -5 A 8:48

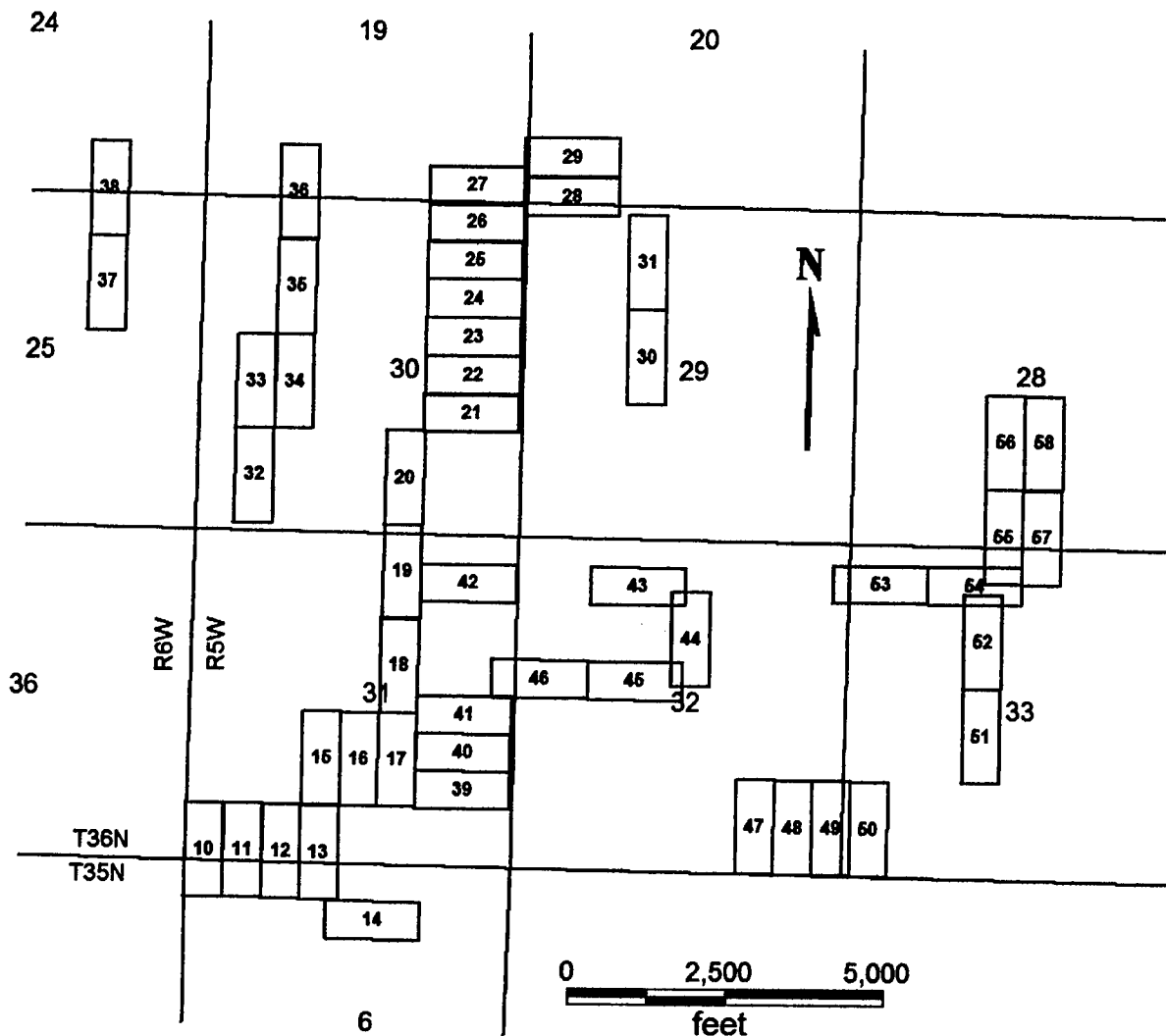
  
Agent for Quatterra Alaska

RECEIVED  
B.L.M. AZ STATE OFFICE

AMC 384495



**INS 10-58  
T35N and T36N, R5W  
T36N R6W**



**INS 10-58**

All claims are 1500 x 600

All locations, corners and end centers are 5' 2x2 wood posts with metal tags  
Located by:

Quaterra Alaska  
Box 388  
Kanab, Utah 84741

Mohave Co., Arizona  
Sections 19, 20, 28-33 T36N, R5W  
Section 6 T35N, R5W  
Sections 24, 25 T36N, R6W  
Gila Salt River Meridian

2007 JUL -5 A 8:48

RECEIVED  
B.L.M. AZ STATE OFFICE

AMC 38495

Return to:  
Judy M. Pratt  
2182 So. Dover Way  
Lakewood, CO 80227

LOCATION NOTICE FOR LODE MINING CLAIM

NOTICE IS HEREBY GIVEN that the JDM 1 lode mining claim has been located by Quaterra Alaska, whose mailing address is P.O. Box 388, Kanab, UT 84741.

The general course of this claim is NORTH and it is situated in Coconino County, Arizona.

This claim is 1,500 feet in length and 600 feet in width. This claim runs from the location monument on which this location notice is posted approximately 10 feet in a SOUTH direction to the SOUTH end line and 1,490 feet in a NORTH direction to the NORTH end line. This claim is marked by six monuments, one at each corner and one at the center of each end line of the claim.

The location monument on which this notice is posted is situated within Section 22, Township 39 N, Range 2 W, Gila Salt River Base and Meridian, Arizona and this claim encompasses portions of the following quarter section(s), section(s), Township(s), and Range(s), Gila Salt River Base and Meridian, Arizona:

NW 1/4, SW 1/4, SE 1/4 & NE 1/4 SECTION 22 T39N R2W

The locality of this claim with reference to some natural object or permanent monument and additional information (if any) concerning its locality is as follows: The Southeast corner of this claim is 1,300 feet NORTH and 2,450 feet WEST from the SOUTH EAST corner section 22 T 39 N R 2 W.

DATED AND POSTED on the ground this 5<sup>TH</sup> day of June, 2007.

PHOENIX, ARIZONA

LOCATOR (s)

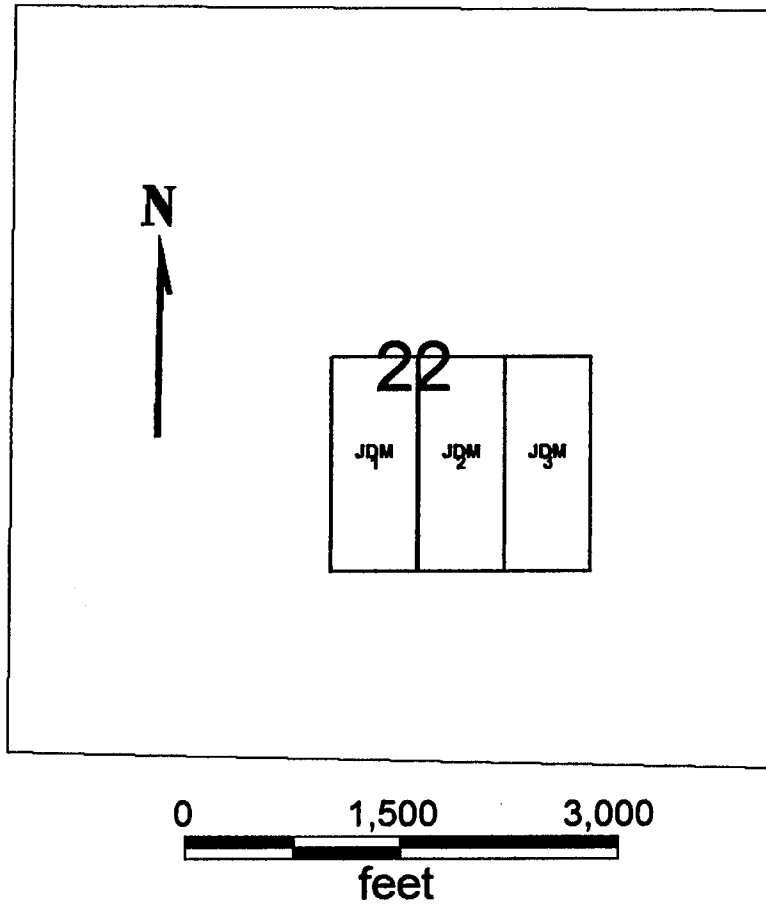
2007 JUL - 5 - 8 48

RECEIVED  
B.L.M. AZ STATE OFFICE

[Signature]  
Agent for Quaterra Alaska

AMC 384496

**JDM 1-3  
T39N, R2W**



**JDM 1-3**

All claims are 1500 x 600

Sides of claims are N-S and ends are E-W

All locations, corners and end centers are 5' 2x2 wood posts with metal tags

Located by:

Quatterra Alaska  
Box 388  
Kanab, Utah 84741

Coconino Co., Arizona  
Section 22, T39N, R2W  
Gila Salt River Meridian

PHOENIX, ARIZONA

2007 JUL -5 A 8:47

RECEIVED  
B.L.M. AZ STATE OFFICE

AMC 384496

Return to:  
Judy M. Pratt  
2182 So. Dover Way  
Lakewood, CO 80227

LOCATION NOTICE FOR LODE MINING CLAIM

NOTICE IS HEREBY GIVEN that the JDM 2 lode mining claim has been located by Quaterra Alaska, whose mailing address is P.O. Box 388, Kanab, UT 84741.

The general course of this claim is **NORTH** and it is situated in Coconino County, Arizona.

This claim is 1,500 feet in length and 600 feet in width. This claim runs from the location monument on which this location notice is posted approximately 10 feet in a **SOUTH** direction to the **SOUTH** end line and 1,490 feet in a **NORTH** direction to the **NORTH** end line. This claim is marked by six monuments, one at each corner and one at the center of each end line of the claim.

The location monument on which this notice is posted is situated within Section 22, Township 39 N, Range 2 W, Gila Salt River Base and Meridian, Arizona and this claim encompasses portions of the following quarter section(s), section(s), Township(s), and Range(s), Gila Salt River Base and Meridian, Arizona:

SE 1/4 & NE 1/4 SECTION 22 T39N R2W

The locality of this claim with reference to some natural object or permanent monument and additional information (if any) concerning its locality is as follows: The Southeast corner of this claim is 1,300 feet NORTH and 1,850 feet WEST from the SOUTH EAST corner section 22 T 39 N R 2 W.

DATED AND POSTED on the ground this 5<sup>th</sup> day of June, 2007.

PHOENIX, ARIZONA

LOCATOR (s)

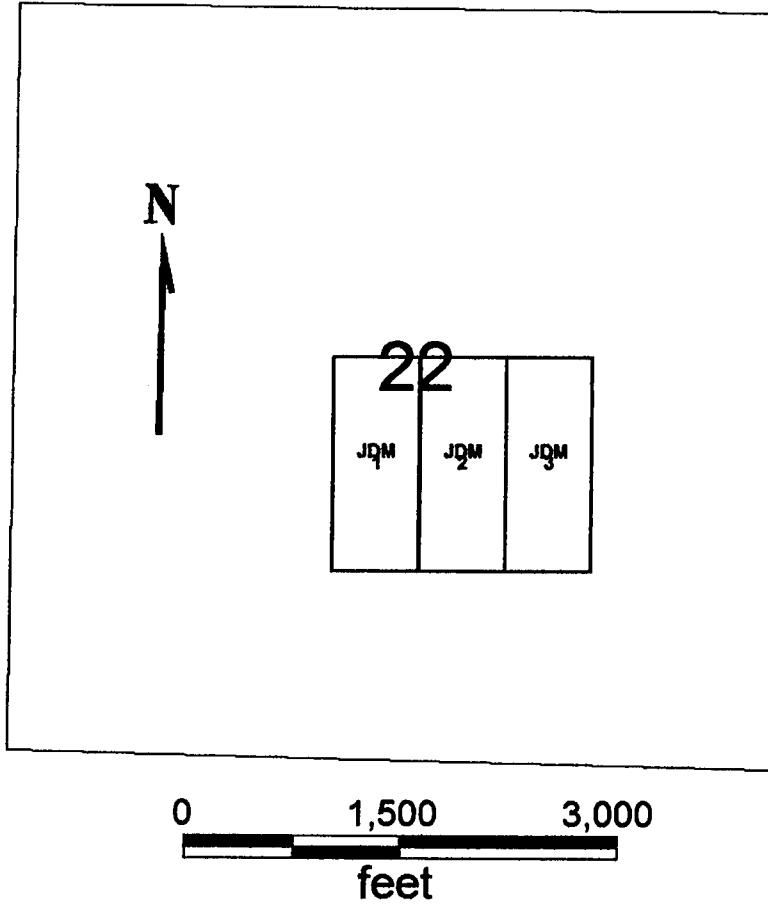
2007 JUL - 5 A 8 47

RECEIVED  
B.L.M. AZ STATE OFFICE

[Signature]  
Agent for Quaterra Alaska

AMC 384497

**JDM 1-3  
T39N, R2W**



**JDM 1-3**

All claims are 1500 x 600

Sides of claims are N-S and ends are E-W

All locations, corners and end centers are 5' 2x2 wood posts with metal tags

Located by:

Quaterra Alaska  
Box 388  
Kanab, Utah 84741

Coconino Co., Arizona  
Section 22, T39N, R2W  
Gila Salt River Meridian

PHOENIX, ARIZONA

2007 JUL -5 A 8 47

RECEIVED  
B.L.M. AZ STATE OFFICE

AMC 384497

Return to:  
Judy M. Pratt  
2182 So. Dover Way  
Lakewood, CO 80227

LOCATION NOTICE FOR LODE MINING CLAIM

NOTICE IS HEREBY GIVEN that the JDM 3 lode mining claim has been located by Quaterra Alaska, whose mailing address is P.O. Box 388, Kanab, UT 84741.

The general course of this claim is NORTH and it is situated in Coconino County, Arizona.

This claim is 1,500 feet in length and 600 feet in width. This claim runs from the location monument on which this location notice is posted approximately 10 feet in a SOUTH direction to the SOUTH end line and 1,490 feet in a NORTH direction to the NORTH end line. This claim is marked by six monuments, one at each corner and one at the center of each end line of the claim.

The location monument on which this notice is posted is situated within Section 22, Township 39 N, Range 2 W, Gila Salt River Base and Meridian, Arizona and this claim encompasses portions of the following quarter section(s), section(s), Township(s), and Range(s), Gila Salt River Base and Meridian, Arizona:

SE 1/4 & NE 1/4 SECTION 22 T39N R2W

The locality of this claim with reference to some natural object or permanent monument and additional information (if any) concerning its locality is as follows: The Southeast corner of this claim is 1,300 feet NORTH and 1,250 feet WEST from the SOUTH EAST corner section 22 T 39 N R 2 W.

DATED AND POSTED on the ground this 5<sup>th</sup> day of June, 2007.

PHOENIX, ARIZONA

LOCATOR (s)

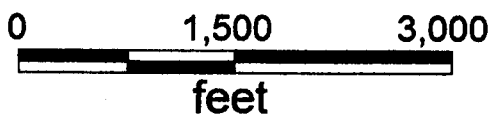
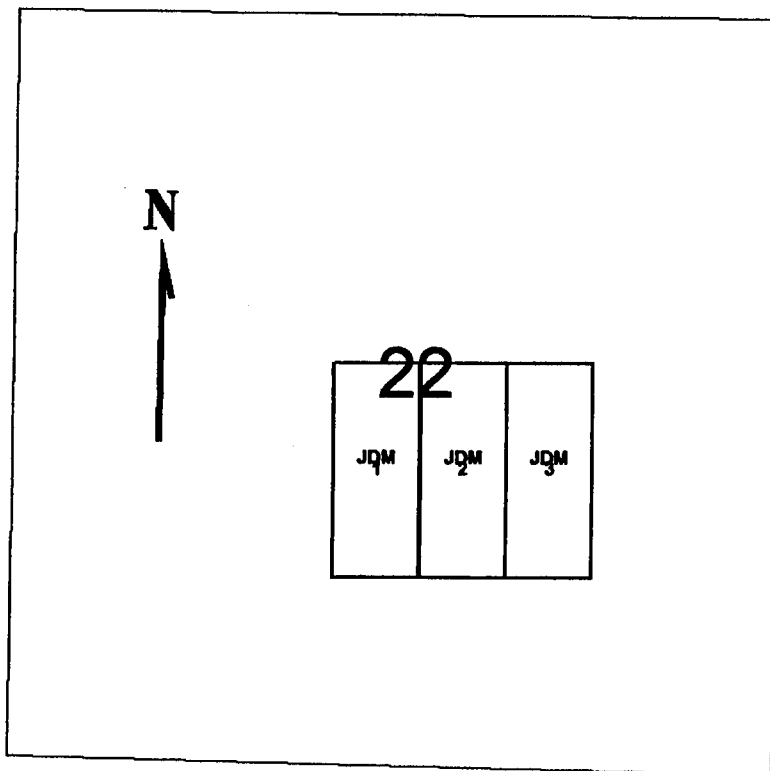
2007 JUL - 5 A 8:47

RECEIVED  
B.L.M. AZ STATE OFFICE

[Signature]  
Agent for Quaterra Alaska

AMC 384498

**JDM 1-3  
T39N, R2W**



**JDM 1-3**

All claims are 1500 x 600

Sides of claims are N-S and ends are E-W

All locations, corners and end centers are 5' 2x2 wood posts with metal tags

Located by:

Quatterra Alaska  
Box 388  
Kanab, Utah 84741

Coconino Co., Arizona  
Section 22, T39N, R2W  
Gila Salt River Meridian

PHOENIX, ARIZONA

2007 JUL -5 - 8:47

RECEIVED  
B.L.M. AZ STATE OFFICE

AMC 384498

Return to:  
Judy M. Pratt  
2182 So. Dover Way  
Lakewood, CO 80227

LOCATION NOTICE FOR LODE MINING CLAIM

NOTICE IS HEREBY GIVEN that the PIG 1 lode mining claim has been by located by Quaterra Alaska, whose mailing address is P.O. Box 388, Kanab, UT 84741.

The general course of this claim is **SOUTH** and it is situated in Coconino County, Arizona.

This claim is 1,500 feet in length and 600 feet in width. This claim runs from the location monument on which this location notice is posted approximately 10 feet in a **NORTH** direction to the **NORTH** end line and 1,490 feet in a **SOUTH** direction to the **SOUTH** end line. This claim is marked by six monuments, one at each corner and one at the center of each end line of the claim.

The location monument on which this notice is posted is situated within Section 1, Township 38 N, Range 3 W, Gila Salt River Base and Meridian, Arizona, and this claim encompasses portions of the following quarter section(s), section(s), Township(s), and Range(s), Gila Salt River Base and Meridian, Arizona:

NE 1/4 section 1 T38N R3W

The locality of this claim with reference to some natural object or permanent monument and additional information (if any) concerning its locality is as follows: The Northeast corner of this claim is 800 feet WEST and 300 feet SOUTH from the South East corner section 36 T 39 N R 3 W.

DATED AND POSTED on the ground this 7<sup>th</sup> day of June, 2007.

PHOENIX, ARIZONA

LOCATOR (s)

2007 JUL -5 A 8:48

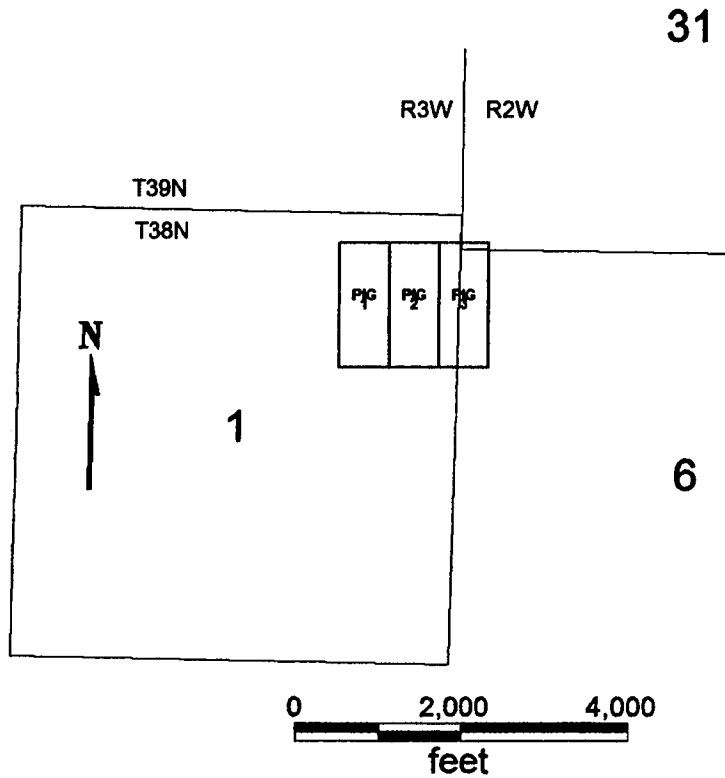
RECEIVED  
B.L.M. AZ STATE OFFICE

J. Redd  
Agent for Quaterra Alaska

AMC 384499



**FIG 1-3  
T38N, R2W and R3W  
T39N, R2W**



**FIG 1-3**

Sides are N-S and ends are E-W

All locations, corners and end centers are 5' 2x2 wood posts with metal tags

Located by:

Quatterra Alaska

Box 388

Kanab, Utah 84741

All claims are 1500 x 600

Coconino Co., Arizona

Section 1 T38N, R3W

Section 6 T38N, R2W

Section 31 T39N, R2W

Gila Salt River Meridian

PHOENIX, ARIZONA

2007 JUL -5 A 8:48

RECEIVED  
B.L.M. AZ STATE OFFICE

AMC 384499

Return to:  
Judy M. Pratt  
2182 So. Dover Way  
Lakewood, CO 80227

LOCATION NOTICE FOR LODE MINING CLAIM

NOTICE IS HEREBY GIVEN that the PIG 2 lode mining claim has been by located by Quaterra Alaska, whose mailing address is P.O. Box 388, Kanab, UT 84741.

The general course of this claim is SOUTH and it is situated in Coconino County, Arizona.

This claim is 1,500 feet in length and 600 feet in width. This claim runs from the location monument on which this location notice is posted approximately 10 feet in a NORTH direction to the NORTH end line and 1,490 feet in a SOUTH direction to the SOUTH end line. This claim is marked by six monuments, one at each corner and one at the center of each end line of the claim.

The location monument on which this notice is posted is situated within Section 1, Township 38 N, Range 3 W, Gila Salt River Base and Meridian, Arizona, and this claim encompasses portions of the following quarter section(s), section(s), Township(s), and Range(s), Gila Salt River Base and Meridian, Arizona:

NE 1/4 SECTION 1 T38N R3W

The locality of this claim with reference to some natural object or permanent monument and additional information (if any) concerning its locality is as follows: The Northeast corner of this claim is 200 feet WEST and 300 feet SOUTH from the SOUTH EAST corner section 36 T 39 N R 3 W.

DATED AND POSTED on the ground this 7<sup>th</sup> day of June, 2007.

PHOENIX, ARIZONA

LOCATOR (s)

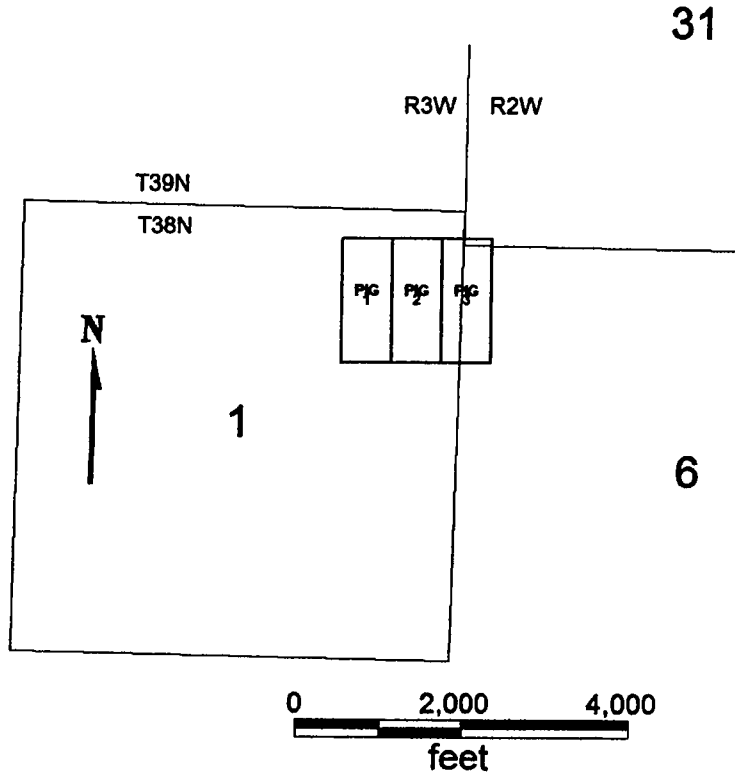
2007 JUL -5 A 8:48

RECEIVED  
B.L.M. AZ STATE OFFICE

J. Ridd  
Agent for Quaterra Alaska

AMC 384500

**FIG 1-3**  
**T38N, R2W and R3W**  
**T39N, R2W**



**FIG 1-3** All claims are 1500 x 600  
 Sides are N-S and ends are E-W  
 All locations, corners and end centers are 5' 2x2 wood posts with metal tags  
 Located by:

Quaterra Alaska	Coconino Co., Arizona
	Section 1 T38N, R3W
Box 388	Section 6 T38N, R2W
Kanab, Utah 84741	Section 31 T39N, R2W
	Gila Salt River Meridian

PHOENIX, ARIZONA  
 2007 JUL -5 A 8:48  
 RECEIVED B.L.M. AZ STATE OFFICE

AMC 384500

Return to:  
Judy M. Pratt  
2182 So. Dover Way  
Lakewood, CO 80227

LOCATION NOTICE FOR LODE MINING CLAIM

NOTICE IS HEREBY GIVEN that the PIG 3 lode mining claim has been by located by Quaterra Alaska, whose mailing address is P.O. Box 388, Kanab, UT 84741.

The general course of this claim is SOUTH and it is situated in Coconino County, Arizona.

This claim is 1,500 feet in length and 600 feet in width. This claim runs from the location monument on which this location notice is posted approximately 10 feet in a NORTH direction to the NORTH end line and 1,490 feet in a SOUTH direction to the SOUTH end line. This claim is marked by six monuments, one at each corner and one at the center of each end line of the claim.

The location monument on which this notice is posted is situated within Section 31, Township 39 N, Range E W, Gila Salt River Base and Meridian, Arizona, and this claim encompasses portions of the following quarter section(s), section(s), Township(s), and Range(s), Gila Salt River Base and Meridian, Arizona:

NW 1/4 sec 6 T38N R2W, NE 1/4 sec 1 T38N R3W, SW 1/4 sec 31 T39N R2W

The locality of this claim with reference to some natural object or permanent monument and additional information (if any) concerning its locality is as follows: The Northeast corner of this claim is 400 feet EAST and 300 feet SOUTH from the SOUTH EAST corner section 36 T 39 N R 3 W.

DATED AND POSTED on the ground this 7<sup>th</sup> day of June, 2007.

PHOENIX, ARIZONA

LOCATOR (s)

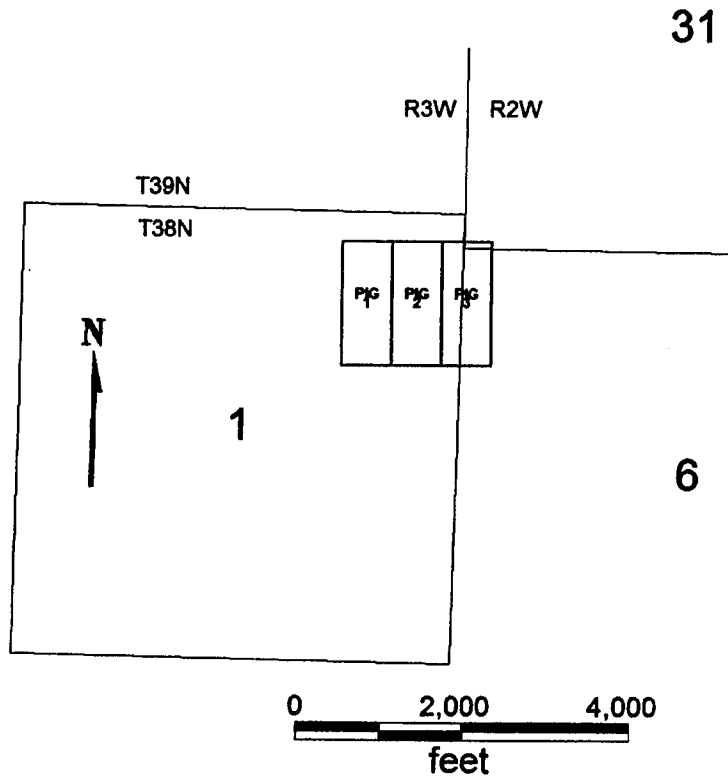
2007 JUL -5 A 8:48

RECEIVED  
B.L.M. AZ STATE OFFICE

K. Bold  
Agent for Quaterra Alaska

AMC 384501

**FIG 1-3**  
**T38N, R2W and R3W**  
**T39N, R2W**



**FIG 1-3**

All claims are 1500 x 600

Sides are N-S and ends are E-W

All locations, corners and end centers are 5' 2x2 wood posts with metal tags

Located by:

Quaterra Alaska

Coconino Co., Arizona

Section 1 T38N, R3W

Section 6 T38N, R2W

Section 31 T39N, R2W

Gila Salt River Meridian

Box 388

Kanab, Utah 84741

PHOENIX, ARIZONA

2007 JUL - 5 - 8:48

RECEIVED  
 B.L.M. AZ STATE OFFICE

AMC 384501

Return to:  
Judy M. Pratt  
2182 So. Dover Way  
Lakewood, CO 80227

LOCATION NOTICE FOR LODE MINING CLAIM

NOTICE IS HEREBY GIVEN that the RAY 1 lode mining claim has been located by Quaterra Alaska, whose mailing address is P.O. Box 388, Kanab, UT 84741.

The general course of this claim is WEST and it is situated in Coconino County, Arizona.

This claim is 1,500 feet in length and 600 feet in width. This claim runs from the location monument on which this location notice is posted approximately 10 feet in an EAST direction to the EAST end line and 1,490 feet in a WEST direction to the WEST end line. This claim is marked by six monuments, one at each corner and one at the center of each end line of the claim.

The location monument on which this notice is posted is situated within Section 8, Township 39 N, Range 2 W, Gila Salt River Base and Meridian, Arizona and this claim encompasses portions of the following quarter section(s), section(s), Township(s), and Range(s), Gila Salt River Base and Meridian, Arizona:

NE 1/4 section 8 T39N R2W

The locality of this claim with reference to some natural object or permanent monument and additional information (if any) concerning its locality is as follows: The Southeast corner of this claim is 2400 feet South and 300 feet WEST from the NORTH EAST corner section 8 T 39 N R 2 W.

DATED AND POSTED on the ground this 14<sup>th</sup> day of June, 2007.

LOCATOR (s)

PHOENIX, ARIZONA

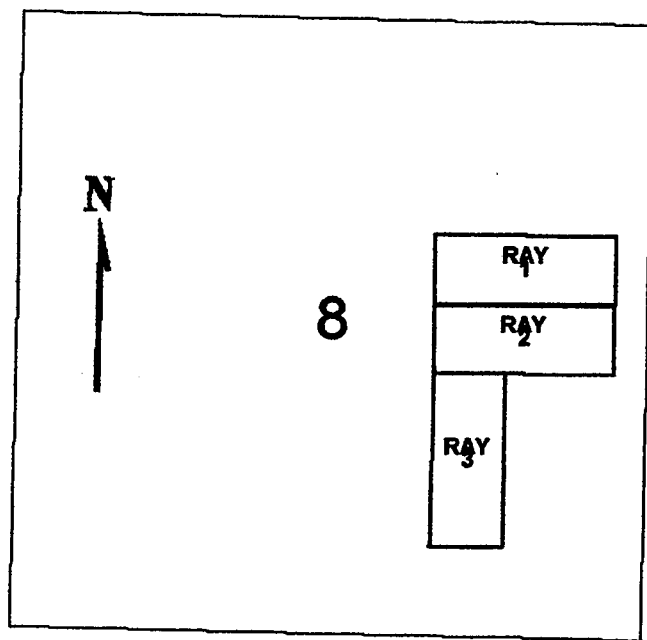
2007 JUL - 5 A 8:46

RECEIVED  
B.L.M. AZ STATE OFFICE

My Bold  
Agent for Quaterra Alaska

AMC 384502

**RAY 1-3  
T39N, R2W**



**RAY 1-3**

All claims are 1500 x 600

Sides of RAY 1 and 2 are E-W and ends are N-S

Sides of RAY 3 are N-S and ends are E-W

All locations, corners and end centers are 5' 2x2 wood posts with metal tags

Located by:

Quatterra Alaska  
Box 388  
Kanab, Utah 84741

Coconino Co., Arizona  
Section 8, T39N, R2W  
Gila Salt River Meridian

PHOENIX, ARIZONA

2007 JUL -5 A 8:45

RECEIVED  
B.L.M. AZ STATE OFFICE

AMC 384502

Return to:  
Judy M. Pratt  
2182 So. Dover Way  
Lakewood, CO 80227

LOCATION NOTICE FOR LODE MINING CLAIM

NOTICE IS HEREBY GIVEN that the RAY 2 lode mining claim has been located by Quaterra Alaska, whose mailing address is P.O. Box 388, Kanab, UT 84741.

The general course of this claim is WEST and it is situated in Coconino County, Arizona.

This claim is 1,500 feet in length and 600 feet in width. This claim runs from the location monument on which this location notice is posted approximately 10 feet in an EAST direction to the EAST end line and 1,490 feet in a WEST direction to the WEST end line. This claim is marked by six monuments, one at each corner and one at the center of each end line of the claim.

The location monument on which this notice is posted is situated within Section 8, Township 39 N, Range 2 W, Gila Salt River Base and Meridian, Arizona and this claim encompasses portions of the following quarter section(s), section(s), Township(s), and Range(s), Gila Salt River Base and Meridian, Arizona:

SE 1/4 NE 1/4 section 8 T39N R2W

The locality of this claim with reference to some natural object or permanent monument and additional information (if any) concerning its locality is as follows: The Southeast corner of this claim is 3000 feet South and 300 feet WEST from the NORTH EAST corner section 8 T 39 N R 2 W.

DATED AND POSTED on the ground this 14<sup>th</sup> day of June, 2007.

LOCATOR (s)

PHOENIX, ARIZONA

2007 JUL - 5 A 8:45

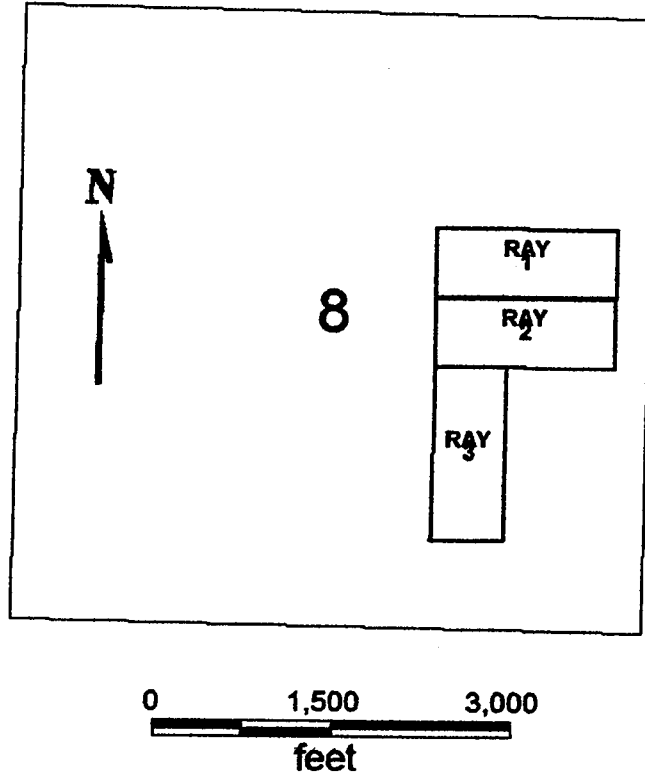
RECEIVED  
B.L.M. AZ STATE OFFICE

[Signature]  
Agent for Quaterra Alaska

AMC 384503



**RAY 1-3  
T39N, R2W**



**RAY 1-3** All claims are 1500 x 600  
 Sides of RAY 1 and 2 are E-W and ends are N-S  
 Sides of RAY 3 are N-S and ends are E-W  
 All locations, corners and end centers are 5' 2x2 wood posts with metal tags  
 Located by:  
 Quatterra Alaska Coconino Co., Arizona  
 Box 388 Section 8, T39N, R2W  
 Kanab, Utah 84741 Gila Salt River Meridian

PHOENIX, ARIZONA  
 2007 JUL -5 A 8:45  
 RECEIVED  
 B.L.M. AZ STATE OFFICE

AMC 384503

Return to:  
Judy M. Pratt  
2182 So. Dover Way  
Lakewood, CO 80227

LOCATION NOTICE FOR LODE MINING CLAIM

NOTICE IS HEREBY GIVEN that the RAY 3 lode mining claim has been by located by Quaterra Alaska, whose mailing address is P.O. Box 388, Kanab, UT 84741.

The general course of this claim is SOUTH and it is situated in Coconino County, Arizona.

This claim is 1,500 feet in length and 600 feet in width. This claim runs from the location monument on which this location notice is posted approximately 10 feet in a NORTH direction to the NORTH end line and 1,490 feet in a SOUTH direction to the SOUTH end line. This claim is marked by six monuments, one at each corner and one at the center of each end line of the claim.

The location monument on which this notice is posted is situated within Section 8, Township 39 N, Range 2 W, Gila Salt River Base and Meridian, Arizona, and this claim encompasses portions of the following quarter section(s), section(s), Township(s), and Range(s), Gila Salt River Base and Meridian, Arizona:

SE 1/4 SECTION 8 T39N R2W

The locality of this claim with reference to some natural object or permanent monument and additional information (if any) concerning its locality is as follows: The Northeast corner of this claim is 3000 feet SOUTH and 1200 feet WEST from the NORTH EAST corner section 8 T 39 N R 2 W.

DATED AND POSTED on the ground this 14<sup>th</sup> day of June, 2007.

PHOENIX, ARIZONA

LOCATOR (s)

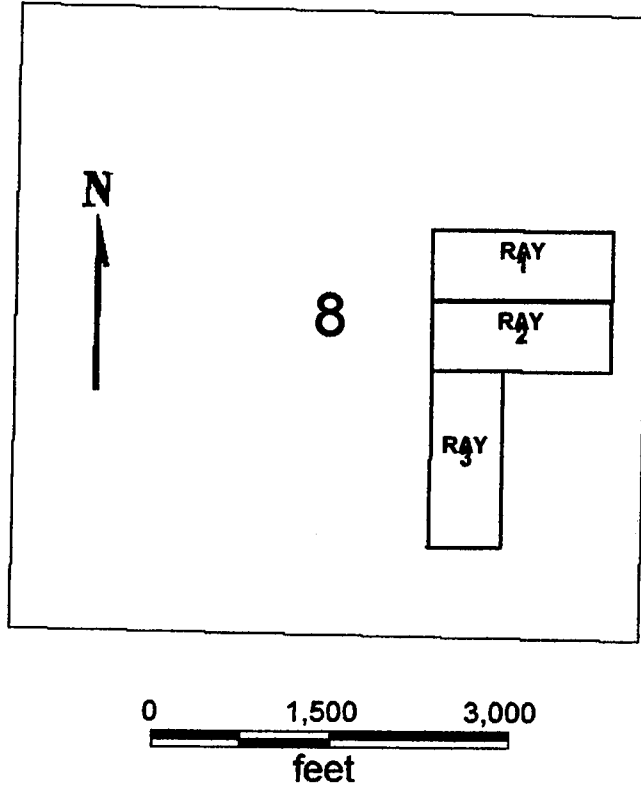
2007 JUL - 5 A 8:45

RECEIVED  
B.L.M. AZ STATE OFFICE

19 Bodd  
Agent for Quaterra Alaska

AMG 384504

**RAY 1-3  
T39N, R2W**



**RAY 1-3** All claims are 1500 x 600  
Sides of RAY 1 and 2 are E-W and ends are N-S  
Sides of RAY 3 are N-S and ends are E-W  
All locations, corners and end centers are 5' 2x2 wood posts with metal tags

Located by:

Quaterra Alaska  
Box 388  
Kanab, Utah 84741

Coconino Co., Arizona  
Section 8, T39N, R2W  
Gila Salt River Meridian

PHOENIX, ARIZONA

2007 JUL - 5 A 8:45

RECEIVED  
B.L.M. AZ STATE OFFICE

AMB 384504

Return to:  
Judy M. Pratt  
2182 So. Dover Way  
Lakewood, CO 80227

LOCATION NOTICE FOR LODE MINING CLAIM

NOTICE IS HEREBY GIVEN that the RITZ 7 lode mining claim has been located by Quaterra Alaska, whose mailing address is P.O. Box 388, Kanab, UT 84741.

The general course of this claim is EAST and it is situated in Coconino County, Arizona.

This claim is 1,500 feet in length and 600 feet in width. This claim runs from the location monument on which this location notice is posted approximately 10 feet in a WEST direction to the WEST end line and 1,490 feet in a EAST direction to the EAST end line. This claim is marked by six monuments, one at each corner and one at the center of each end line of the claim.

The location monument on which this notice is posted is situated within Section 14, Township 39 N, Range 3 W, Gila Salt River Base and Meridian, Arizona and this claim encompasses portions of the following quarter section(s), Section(s), Township(s), and Range(s), Gila Salt River Base and Meridian, Arizona:

NE 1/4 and NW 1/4 SECTION 14 T39N R3W

The locality of this claim with reference to some natural object or permanent monument and additional information (if any) concerning its locality is as follows: The Southwest corner of this claim is 3,340 feet WEST and 1,200 feet SOUTH from the SOUTH EAST corner section 11 T 39 N R 3 W.

DATED AND POSTED on the ground this 16<sup>th</sup> day of June, 2007.

PHOENIX, ARIZONA LOCATOR (s)

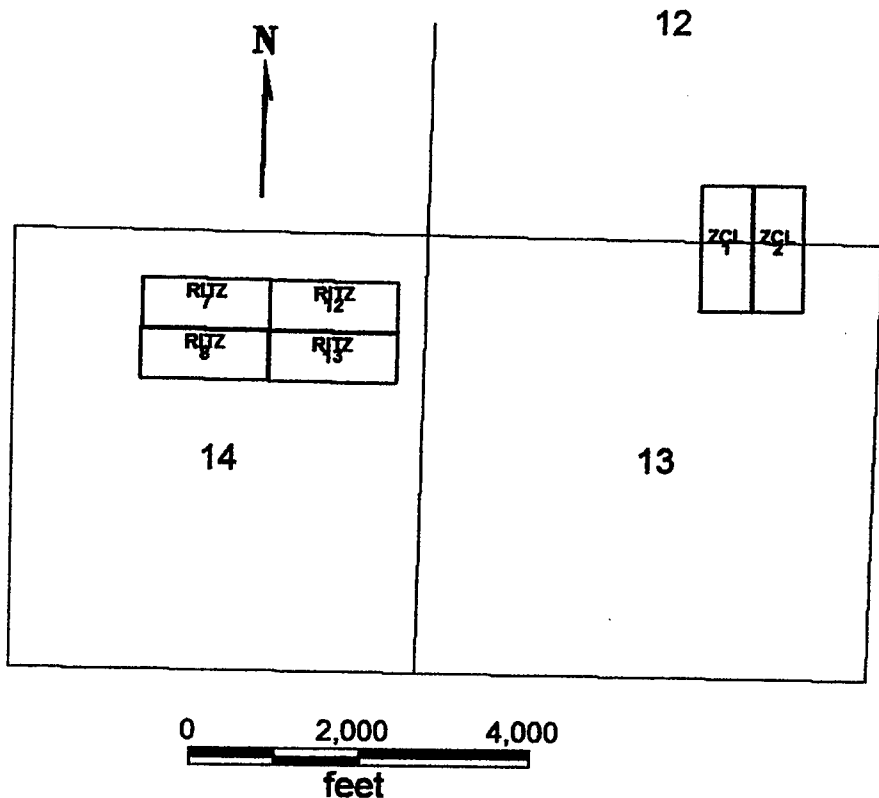
2007 JUL -5 A 8:46

RECEIVED  
B.L.M. AZ STATE OFFICE

19 Rodd  
Agent for Quaterra Alaska

AMC 384505

**RITZ 7-8, 12-13  
ZCL 1-2  
T39N, R3W**



**RITZ 7-8, 12-13  
ZCL 1-2**

All claims are 1500 x 600

Sides of RITZ claims are E-W and ends are N-S

Sides of ZCL claims are N-S and ends are E-W

All locations, corners and end centers are 5' 2x2 wood posts with metal tags

Located by:

Quatterra Alaska

Box 388

Kanab, Utah 84741

Coconino Co., Arizona

Sections 12-14, T39N,R3W

Gila Salt River Meridian

2007 JUL -5 A 8:46

RECEIVED  
B.L.M. AZ STATE OFFICE

AMC 384505

Return to:  
Judy M. Pratt  
2182 So. Dover Way  
Lakewood, CO 80227

**LOCATION NOTICE FOR LODE MINING CLAIM**

NOTICE IS HEREBY GIVEN that the RITZ 8 lode mining claim has been located by Quaterra Alaska, whose mailing address is P.O. Box 388, Kanab, UT 84741.

The general course of this claim is EAST and it is situated in Coconino County, Arizona.

This claim is 1,500 feet in length and 600 feet in width. This claim runs from the location monument on which this location notice is posted approximately 10 feet in a WEST direction to the WEST end line and 1,490 feet in a EAST direction to the EAST end line. This claim is marked by six monuments, one at each corner and one at the center of each end line of the claim.

The location monument on which this notice is posted is situated within Section 14, Township 39 N, Range 3 W, Gila Salt River Base and Meridian, Arizona and this claim encompasses portions of the following quarter section(s), Section(s), Township(s), and Range(s), Gila Salt River Base and Meridian, Arizona:

NE 1/4 and NW 1/4 section 14 T39N R3W

The locality of this claim with reference to some natural object or permanent monument and additional information (if any) concerning its locality is as follows: The Southwest corner of this claim is 3,340 feet WEST and 1,800 feet South from the SOUTH EAST corner section 11 T 39 N R 3 W.

DATED AND POSTED on the ground this 16<sup>th</sup> day of June, 2007.

PHOENIX, ARIZONA

LOCATOR (s)

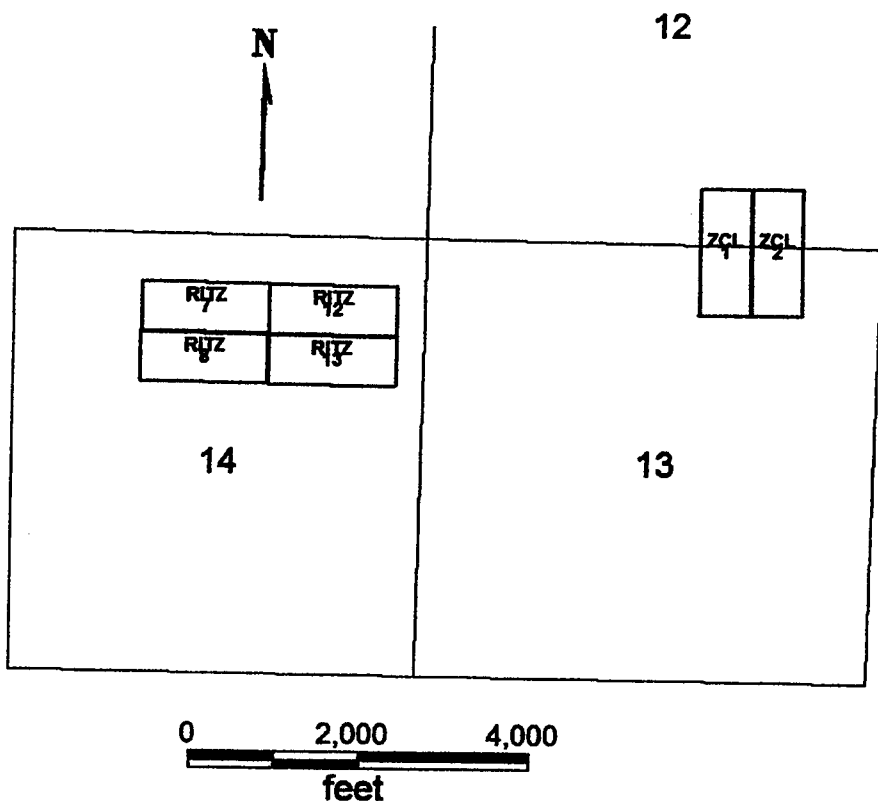
2007 JUL - 5 A 8:46

RECEIVED  
B.L.M. AZ STATE OFFICE

[Signature]  
Agent for Quaterra Alaska

AMG 384506

**RITZ 7-8, 12-13  
ZCL 1-2  
T39N, R3W**



**RITZ 7-8, 12-13  
ZCL 1-2**

All claims are 1500 x 600

Sides of RITZ claims are E-W and ends are N-S

Sides of ZCL claims are N-S and ends are E-W

All locations, corners and end centers are 5' 2x2 wood posts with metal tags

Located by:

Quatterra Alaska

Box 388

Kanab, Utah 84741

Coconino Co., Arizona

Sections 12-14, T39N,R3W

Gila Salt River Meridian

2007 JUL - 5 8:46

RECEIVED  
B.L.M. AZ STATE OFFICE

AMC 384506

Return to:  
Judy M. Pratt  
2182 So. Dover Way  
Lakewood, CO 80227

LOCATION NOTICE FOR LODE MINING CLAIM

NOTICE IS HEREBY GIVEN that the RITZ 12 lode mining claim has been located by Quaterra Alaska, whose mailing address is P.O. Box 388, Kanab, UT 84741.

The general course of this claim is WEST and it is situated in Coconino County, Arizona.

This claim is 1,500 feet in length and 600 feet in width. This claim runs from the location monument on which this location notice is posted approximately 10 feet in an EAST direction to the EAST end line and 1,490 feet in a WEST direction to the WEST end line. This claim is marked by six monuments, one at each corner and one at the center of each end line of the claim.

The location monument on which this notice is posted is situated within Section 14, Township 39 N, Range 3 W, Gila Salt River Base and Meridian, Arizona and this claim encompasses portions of the following quarter section(s), section(s), Township(s), and Range(s), Gila Salt River Base and Meridian, Arizona:

NE 1/4 SECTION 14 T.39N R3W

The locality of this claim with reference to some natural object or permanent monument and additional information (if any) concerning its locality is as follows: The Southeast corner of this claim is 340 feet WEST and 1200 feet SOUTH from the SOUTH EAST corner section 11 T 39 N R 3 W.

DATED AND POSTED on the ground this 16<sup>th</sup> day of June, 2007.

PHOENIX, ARIZONA

LOCATOR (s)

2007 JUL -5 A 8:44

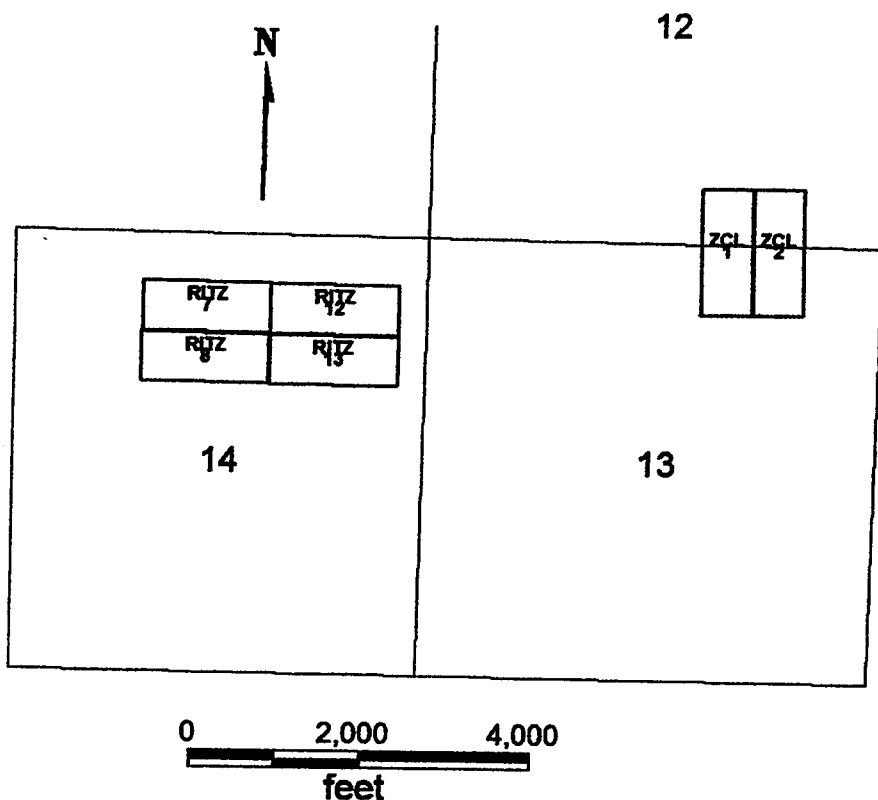
RECEIVED  
B.L.M. AZ STATE OFFICE

J. Redd  
Agent for Quaterra Alaska

AMC 384507



**RITZ 7-8, 12-13  
ZCL 1-2  
T39N, R3W**



**RITZ 7-8, 12-13  
ZCL 1-2**

All claims are 1500 x 600

Sides of RITZ claims are E-W and ends are N-S

Sides of ZCL claims are N-S and ends are E-W

All locations, corners and end centers are 5' 2x2 wood posts with metal tags

Located by:

Quatterra Alaska

Box 388

Kanab, Utah 84741

Coconino Co., Arizona

Sections 12-14, T39N, R3W

Gila Salt River Meridian

2007 JUL - 5 8:44

RECEIVED  
B.L.M. AZ STATE OFFICE

ANG 384507

Return to:  
Judy M. Pratt  
2182 So. Dover Way  
Lakewood, CO 80227

LOCATION NOTICE FOR LODE MINING CLAIM

NOTICE IS HEREBY GIVEN that the RITZ 13 lode mining claim has been located by Quaterra Alaska, whose mailing address is P.O. Box 388, Kanab, UT 84741.

The general course of this claim is WEST and it is situated in Coconino County, Arizona.

This claim is 1,500 feet in length and 600 feet in width. This claim runs from the location monument on which this location notice is posted approximately 10 feet in an EAST direction to the EAST end line and 1,490 feet in a WEST direction to the WEST end line. This claim is marked by six monuments, one at each corner and one at the center of each end line of the claim.

The location monument on which this notice is posted is situated within Section 14, Township 39 N, Range 3 W, Gila Salt River Base and Meridian, Arizona and this claim encompasses portions of the following quarter section(s), section(s), Township(s), and Range(s), Gila Salt River Base and Meridian, Arizona:

NE 1/4 SECTION 14 T.39N R3W.

The locality of this claim with reference to some natural object or permanent monument and additional information (if any) concerning its locality is as follows: The Southeast corner of this claim is 340 feet WEST and 1800 feet SOUTH from the SOUTH EAST corner section 11 T 39 N R 3 W.

DATED AND POSTED on the ground this 16<sup>th</sup> day of June, 2007.

PHOENIX, ARIZONA

LOCATOR (s)

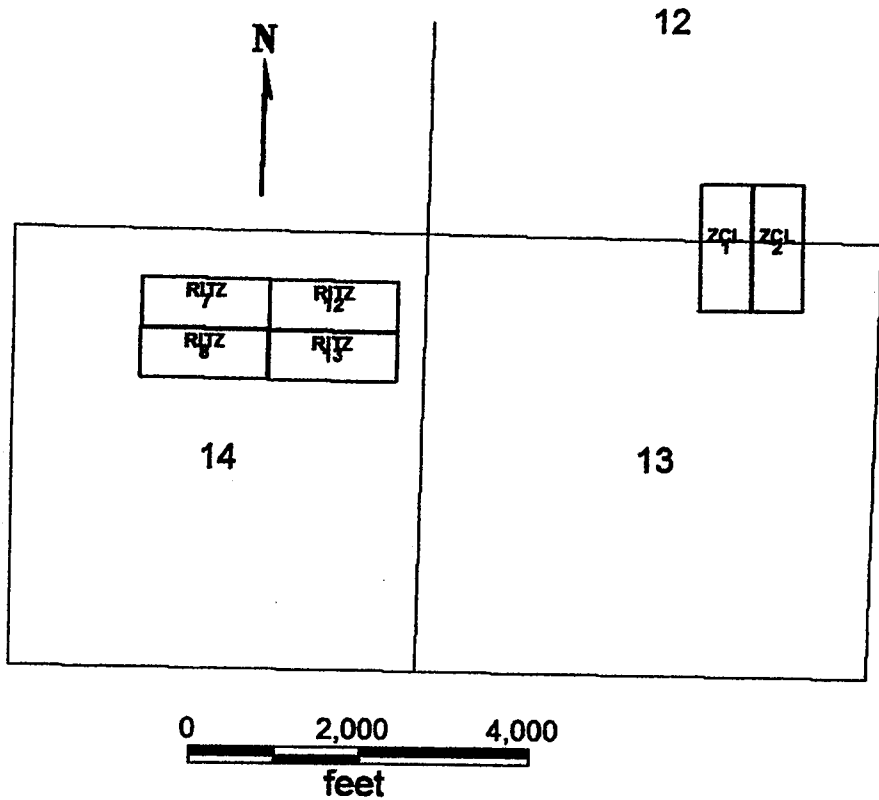
2007 JUL -5 A 8 46

RECEIVED  
B.L.M. AZ STATE OFFICE

M. Field  
Agent for Quaterra Alaska

AMC 384508

**RITZ 7-8, 12-13  
ZCL 1-2  
T39N, R3W**



**RITZ 7-8, 12-13**

**ZCL 1-2**

All claims are 1500 x 600

Sides of RITZ claims are E-W and ends are N-S

Sides of ZCL claims are N-S and ends are E-W

All locations, corners and end centers are 5' 2x2 wood posts with metal tags

Located by:

Quaterra Alaska

Box 388

Kanab, Utah 84741

Coconino Co., Arizona

Sections 12-14, T39N,R3W

Gila Salt River Meridian

2007 JUL - 5 - 8 46

RECEIVED  
B.L.M. AZ STATE OFFICE

AMC 384508

Return to:  
Judy M. Pratt  
2182 So. Dover Way  
Lakewood, CO 80227

LOCATION NOTICE FOR LODE MINING CLAIM

NOTICE IS HEREBY GIVEN that the URN 1 lode mining claim has been located by Quatterra Alaska, whose mailing address is P.O. Box 388, Kanab, UT 84741.

The general course of this claim is EAST and it is situated in Mohave County, Arizona.

This claim is 1,500 feet in length and 600 feet in width. This claim runs from the location monument on which this location notice is posted approximately 10 feet in a WEST direction to the WEST end line and 1,490 feet in a EAST direction to the EAST end line. This claim is marked by six monuments, one at each corner and one at the center of each end line of the claim.

The location monument on which this notice is posted is situated within Section 32, Township 39 N, Range 3 W, Gila Salt River Base and Meridian, Arizona and this claim encompasses portions of the following quarter section(s), section(s), Township(s) and Range(s), Gila Salt River Base and Meridian, Arizona:

SE 1/4, SW 1/4, NE 1/4 & NW 1/4 section 32 T39N R3W

The locality of this claim with reference to some natural object or permanent monument and additional information (if any) concerning its locality is as follows: The Southwest corner of this claim is 7,500 feet EAST and 2,400 feet NORTH from the South West corner section 31 T 39 N R 3 W.

DATED AND POSTED on the ground this 19<sup>th</sup> day of June, 2007.

PHOENIX, ARIZONA

LOCATOR (s)

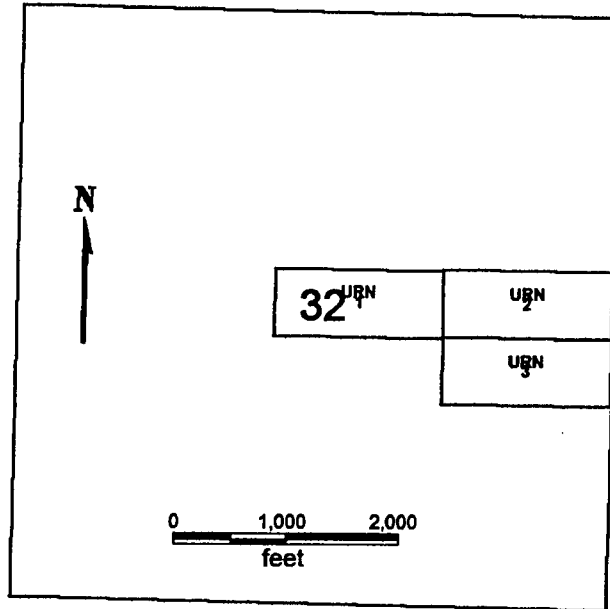
2007 JUL - 5 A 8 45

RECEIVED  
B.L.M. AZ STATE OFFICE

[Signature]  
Agent for Quatterra Alaska

AMC 384509

**URN 1-3  
T39N, R3W**



**URN 1-3**

All claims are 1500 x 600

Sides are E-W and ends are N-S

All locations, corners and end centers are 5' 2x2 wood posts with metal tags

Located by:

Quaterra Alaska  
Box 388  
Kanab, Utah 84741

Mohave Co., Arizona  
Section 32 T39N, R3W  
Gila Salt River Meridian

PHOENIX, ARIZONA

2007 JUL -5 Δ 8:45

RECEIVED  
B.L.M. AZ STATE OFFICE

ANG 384509

Return to:  
Judy Pratt  
2182 So. Dover Way  
Lakewood, CO 80227

LOCATION NOTICE FOR LODE MINING CLAIM

NOTICE IS HEREBY GIVEN that the URN 2 lode mining claim has been located by Quaterra Alaska, whose mailing address is P.O. Box 388, Kanab, UT 84741.

The general course of this claim is WEST and it is situated in Mohave County, Arizona.

This claim is 1,500 feet in length and 600 feet in width. This claim runs from the location monument on which this location notice is posted approximately 10 feet in an EAST direction to the EAST end line and 1,490 feet in a WEST direction to the WEST end line. This claim is marked by six monuments, one at each corner and one at the center of each end line of the claim.

The location monument on which this notice is posted is situated within Section 32 Township 39 N, Range 3 W, Gila Salt River Base and Meridian, Arizona and this claim encompasses portions of the following quarter section(s), section(s), Township(s) and Range(s), Gila Salt River Base and Meridian, Arizona:

NE 1/4 & SE 1/4 SECTION 32 T39N R3W

The locality of this claim with reference to some natural object or permanent monument and additional information (if any) concerning its locality is as follows: The Southeast corner of this claim is 10,500 feet EAST and 2,400 feet NORTH from the SOUTH WEST corner section 31 T 39 N R 3 W.

DATED AND POSTED on the ground this 19<sup>th</sup> day of June, 2007.

LOCATOR (s)

PHOENIX, ARIZONA

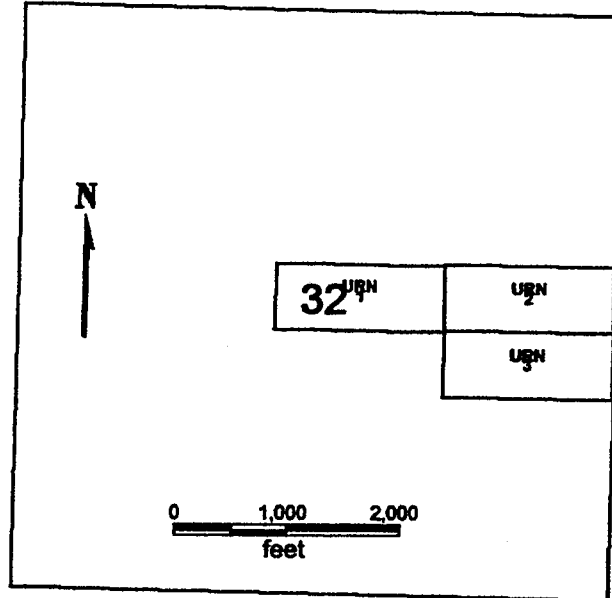
2007 JUL - 5 - 8 45

RECEIVED  
B.L.M. AZ STATE OFFICE

K. Add  
Agent for Quaterra Alaska

AMC 384510

**URN 1-3  
T39N, R3W**



**URN 1-3**

All claims are 1500 x 600

Sides are E-W and ends are N-S

All locations, corners and end centers are 5' 2x2 wood posts with metal tags

Located by:

Quaterra Alaska

Box 388

Kanab, Utah 84741

Mohave Co., Arizona

Section 32 T39N, R3W

Gila Salt River Meridian

PHOENIX, ARIZONA

2007 JUL - 5 A 8:45

RECEIVED  
B.L.M. AZ STATE OFFICE

AMC 384510

Return to:  
Judy Pratt  
2182 So. Dover Way  
Lakewood, CO 80227

LOCATION NOTICE FOR LODE MINING CLAIM

NOTICE IS HEREBY GIVEN that the URN 3 lode mining claim has been located by Quaterra Alaska, whose mailing address is P.O. Box 388, Kanab, UT 84741.

The general course of this claim is WEST and it is situated in Mohave County, Arizona.

This claim is 1,500 feet in length and 600 feet in width. This claim runs from the location monument on which this location notice is posted approximately 10 feet in an EAST direction to the EAST end line and 1,490 feet in a WEST direction to the WEST end line. This claim is marked by six monuments, one at each corner and one at the center of each end line of the claim.

The location monument on which this notice is posted is situated within Section 32 Township 39 N, Range 3 W, Gila Salt River Base and Meridian, Arizona and this claim encompasses portions of the following quarter section(s), section(s), Township(s) and Range(s), Gila Salt River Base and Meridian, Arizona:

SE 1/4 SECTION 32 T39N R3W

The locality of this claim with reference to some natural object or permanent monument and additional information (if any) concerning its locality is as follows: The Southeast corner of this claim is 10,500 feet EAST and 1,800 feet NORTH from the SOUTH WEST corner section 31 T 39 N R 3 W.

DATED AND POSTED on the ground this 19<sup>th</sup> day of June, 2007.

LOCATOR (s)

PHOENIX, ARIZONA

2007 JUL - 5 - 8 45

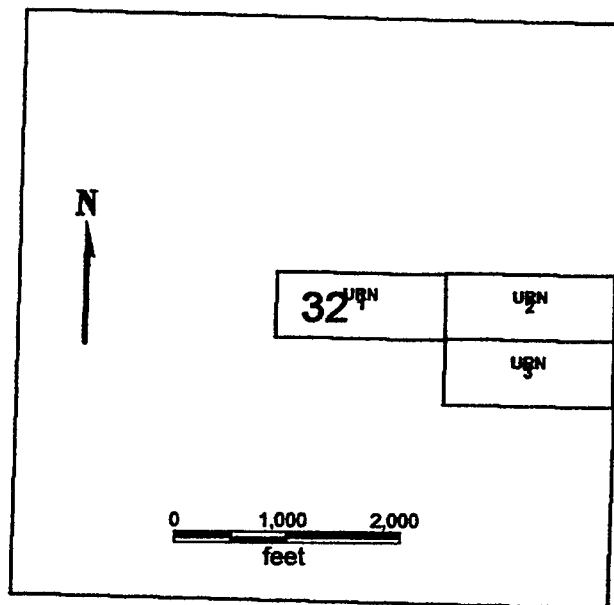
RECEIVED  
B.L.M. AZ STATE OFFICE

[Signature]  
Agent for Quaterra Alaska

AMC 384511



**URN 1-3  
T39N, R3W**



**URN 1-3**

All claims are 1500 x 600

Sides are E-W and ends are N-S

All locations, corners and end centers are 5' 2x2 wood posts with metal tags

Located by:

Quaterra Alaska  
Box 388  
Kanab, Utah 84741

Mohave Co., Arizona  
Section 32 T39N, R3W  
Gila Salt River Meridian

PHOENIX, ARIZONA  
2007 JUL -5 A 8:45  
RECEIVED  
B.L.M. AZ STATE OFFICE

AMC 384511

Return to:  
Judy M. Pratt  
2182 So. Dover Way  
Lakewood, CO 80227

LOCATION NOTICE FOR LODE MINING CLAIM

NOTICE IS HEREBY GIVEN that the USH I lode mining claim has been located by Quaterra Alaska, whose mailing address is P.O. Box 388, Kanab, UT 84741.

The general course of this claim is NORTH and it is situated in Mohave County, Arizona.

This claim is 1,500 feet in length and 600 feet in width. This claim runs from the location monument on which this location notice is posted approximately 10 feet in a SOUTH direction to the SOUTH end line and 1,490 feet in a NORTH direction to the NORTH end line. This claim is marked by six monuments, one at each corner and one at the center of each end line of the claim.

The location monument on which this notice is posted is situated within Section 30, Township 38 N, Range 3 W, Gila Salt River Base and Meridian, Arizona and this claim encompasses portions of the following quarter section(s), section(s), Township(s) and Range(s) Gila Salt River Base and Meridian, Arizona:

SE 1/4 SECTION 19 and NE 1/4 SECTION 30 T 38N R 3W.

The locality of this claim with reference to some natural object or permanent monument and additional information (if any) concerning its locality is as follows: The Southeast corner of this claim is 9,100 feet NORTH and 8,425 feet EAST from the NORTH EAST corner section 2 T 37 N R 4 W.

DATED AND POSTED on the ground this 18<sup>th</sup> day of June, 2007.

PHOENIX, ARIZONA

LOCATOR (s)

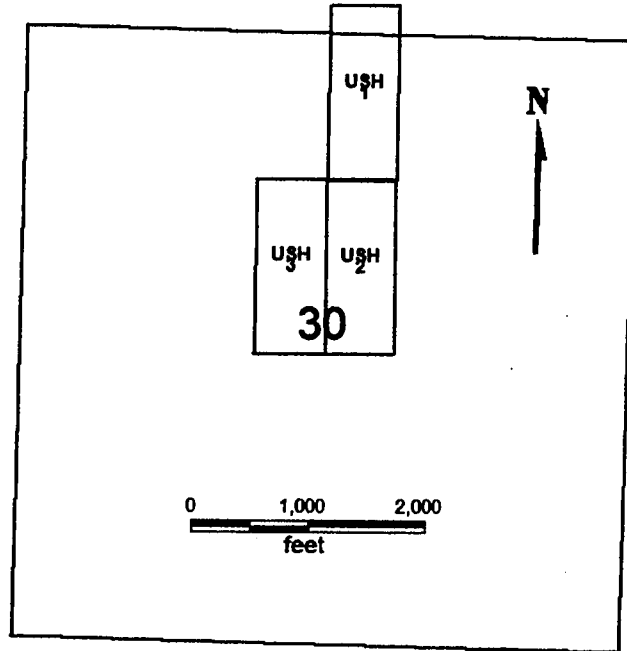
2007 JUL - 5 A 8 44

RECEIVED  
B.L.M. AZ STATE OFFICE

[Signature]  
Agent for Quaterra Alaska

AMC 384512

**USH 1-3  
T38N, R3W**



**USH 1-3**

All claims are 1500 x 600

Sides are N-S and ends are E-W

All locations, corners and end centers are 5' 2x2 wood posts with metal tags

Located by:

Quaterra Alaska  
Box 388  
Kanab, Utah 84741

Mohave Co., Arizona  
Section 30, T38N, R3W  
Gila Salt River Meridian

PHOENIX, ARIZONA

2007 JUL -5 A 8: 44

RECEIVED  
B.L.M. AZ STATE OFFICE

AMC 384512

Return to:  
Judy M. Pratt  
2182 So. Dover Way  
Lakewood, CO 80227

LOCATION NOTICE FOR LODE MINING CLAIM

NOTICE IS HEREBY GIVEN that the USH 2 lode mining claim has been located by Quatterra Alaska, whose mailing address is P.O. Box 388, Kanab, UT 84741.

The general course of this claim is NORTH and it is situated in Mohave County, Arizona.

This claim is 1,500 feet in length and 600 feet in width. This claim runs from the location monument on which this location notice is posted approximately 10 feet in a SOUTH direction to the SOUTH end line and 1,490 feet in a NORTH direction to the NORTH end line. This claim is marked by six monuments, one at each corner and one at the center of each end line of the claim.

The location monument on which this notice is posted is situated within Section 30, Township 38 N, Range 3 W, Gila Salt River Base and Meridian, Arizona and this claim encompasses portions of the following quarter section(s), section(s), Township(s) and Range(s) Gila Salt River Base and Meridian, Arizona:

NE 1/4 & SE 1/4 Section 30 T38N R3W

The locality of this claim with reference to some natural object or permanent monument and additional information (if any) concerning its locality is as follows: The Southeast corner of this claim is 7,600 feet NORTH and 8,425 feet EAST from the NORTH EAST corner section 2 T 37 N R 4 W.

DATED AND POSTED on the ground this 18<sup>th</sup> day of June, 2007.

PHOENIX, ARIZONA

LOCATOR (s)

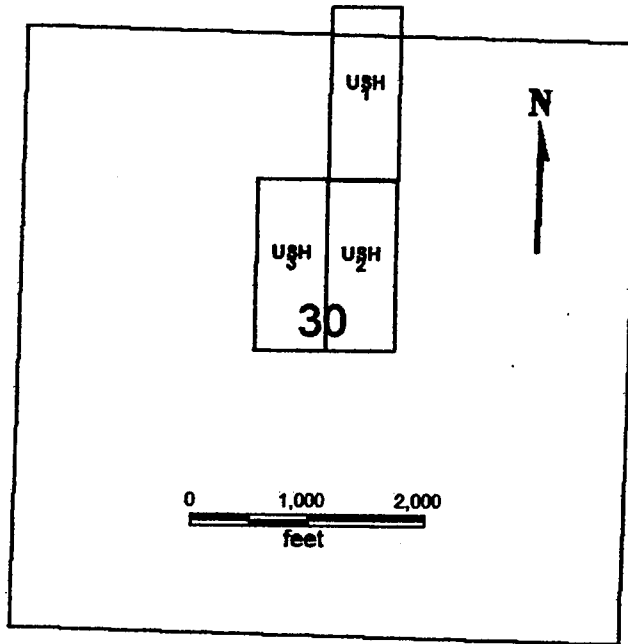
2007 JUL -5 A 8:44

RECEIVED  
B.L.M. AZ STATE OFFICE

[Signature]  
Agent for Quatterra Alaska

AMC 384513

**USH 1-3  
T38N, R3W**



**USH 1-3**

Sides are N-S and ends are E-W

All locations, corners and end centers are 5' 2x2 wood posts with metal tags

Located by:

Quaterra Alaska  
Box 388  
Kanab, Utah 84741

All claims are 1500 x 600

Mohave Co., Arizona  
Section 30, T38N, R3W  
Gila Salt River Meridian

PHOENIX, ARIZONA

2001 JUL -5 A 8:44

RECEIVED  
B.L.M. AZ STATE OFFICE

AMC 384513

Return to:  
Judy M. Pratt  
2182 So. Dover Way  
Lakewood, CO 80227

LOCATION NOTICE FOR LODE MINING CLAIM

NOTICE IS HEREBY GIVEN that the USH 3 lode mining claim has been located by Quaterra Alaska, whose mailing address is P.O. Box 388, Kanab, UT 84741.

The general course of this claim is NORTH and it is situated in Mohave County, Arizona.

This claim is 1,500 feet in length and 600 feet in width. This claim runs from the location monument on which this location notice is posted approximately 10 feet in a SOUTH direction to the SOUTH end line and 1,490 feet in a NORTH direction to the NORTH end line. This claim is marked by six monuments, one at each corner and one at the center of each end line of the claim.

The location monument on which this notice is posted is situated within Section 30, Township 38 N, Range 3 W, Gila Salt River Base and Meridian, Arizona and this claim encompasses portions of the following quarter section(s), section(s), Township(s) and Range(s) Gila Salt River Base and Meridian, Arizona:

1/4 and NW 1/4 SECTION 30 T38N R3W.

The locality of this claim with reference to some natural object or permanent monument and additional information (if any) concerning its locality is as follows: The Southeast corner of this claim is 7,600 feet NORTH and 7825 feet EAST from the NORTHEAST corner section 2 T 37 N R 4 W.

DATED AND POSTED on the ground this 18<sup>th</sup> day of June, 2007.

LOCATOR (s)

PHOENIX, ARIZONA

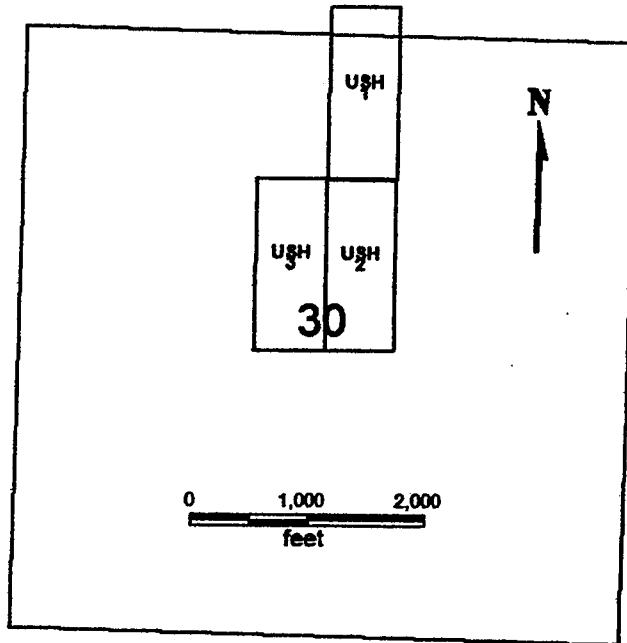
2007 JUL -5 A 8:44

RECEIVED  
B.L.M. AZ STATE OFFICE

14 Rodd  
Agent for Quaterra Alaska

AMC 384514

**USH 1-3  
T38N, R3W**



**USH 1-3**

Sides are N-S and ends are E-W

All locations, corners and end centers are 5' 2x2 wood posts with metal tags

Located by:

Quaterra Alaska  
Box 388  
Kanab, Utah 84741

All claims are 1500 x 600

Mohave Co., Arizona  
Section 30, T38N, R3W  
Gila Salt River Meridian

PHOENIX, ARIZONA

2001 JUL -5 A 8:44

RECEIVED  
B.L.M. AZ STATE OFFICE

AMC 384514

Return to:  
Judy M. Pratt  
2182 So. Dover Way  
Lakewood, CO 80227

LOCATION NOTICE FOR LODE MINING CLAIM

NOTICE IS HEREBY GIVEN that the WSG 1 lode mining claim has been by located by Quaterra Alaska, whose mailing address is P.O. Box 388, Kanab, UT 84741.

The general course of this claim is SOUTH and it is situated in Coconino County, Arizona.

This claim is 1,500 feet in length and 600 feet in width. This claim runs from the location monument on which this location notice is posted approximately 10 feet in a NORTH direction to the NORTH end line and 1,490 feet in a SOUTH direction to the SOUTH end line. This claim is marked by six monuments, one at each corner and one at the center of each end line of the claim.

The location monument on which this notice is posted is situated within Section 25, Township 39 N, Range 2 W, Gila Salt River Base and Meridian, Arizona, and this claim encompasses portions of the following quarter section(s), section(s), Township(s), and Range(s), Gila Salt River Base and Meridian, Arizona:

NE 1/4 & SE 1/4 section 25 T39N R2W

The locality of this claim with reference to some natural object or permanent monument and additional information (if any) concerning its locality is as follows: The Northeast corner of this claim is 3400' feet EAST and 1750' feet South from the North West corner section 25 T 39 N R 2 W.

DATED AND POSTED on the ground this 8<sup>th</sup> day of June, 2007.

LOCATOR (s)

PHOENIX, ARIZONA

2007 JUL -5 A 9 47

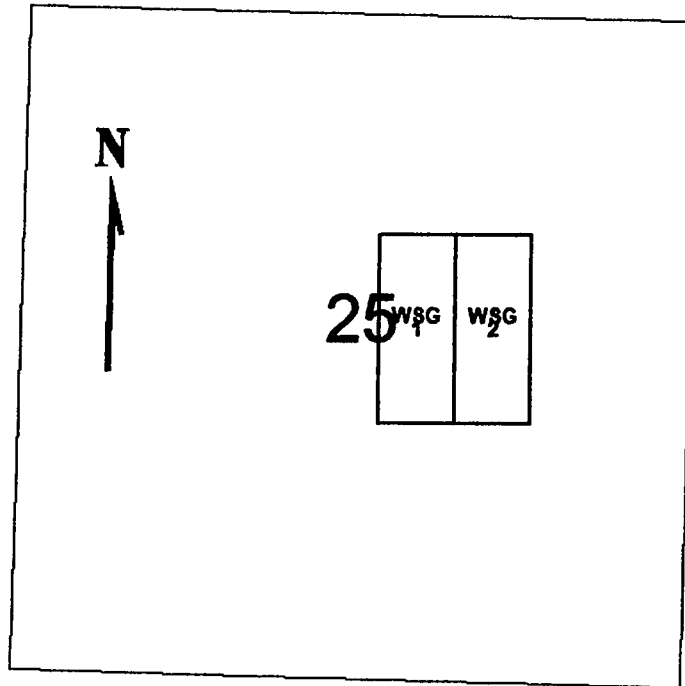
RECEIVED  
B.L.M. AZ STATE OFFICE

K. Radel  
Agent for Quaterra Alaska

AMC 384515



**WSG 1-2  
T39N, R2W**



**WSG 1-2**

All claims are 1500 x 600

Sides of claims are N-S and ends are E-W

All locations, corners and end centers are 5' 2x2 wood posts with metal tags

Located by:

Quaterra Alaska  
Box 388  
Kanab, Utah 84741

Coconino Co., Arizona  
Section 25 T39N, R2W  
Gila Salt River Meridian

PHOENIX, ARIZONA

2007 JUL -5 A 8:47

RECEIVED  
B.L.M. AZ STATE OFFICE

AMC 384515

Return to:  
Judy M. Pratt  
2182 So. Dover Way  
Lakewood, CO 80227

LOCATION NOTICE FOR LODE MINING CLAIM

NOTICE IS HEREBY GIVEN that the WSG 2 lode mining claim has been by located by Quaterra Alaska, whose mailing address is P.O. Box 388, Kanab, UT 84741.

The general course of this claim is SOUTH and it is situated in Coconino County, Arizona.

This claim is 1,500 feet in length and 600 feet in width. This claim runs from the location monument on which this location notice is posted approximately 10 feet in a NORTH direction to the NORTH end line and 1,490 feet in a SOUTH direction to the SOUTH end line. This claim is marked by six monuments, one at each corner and one at the center of each end line of the claim.

The location monument on which this notice is posted is situated within Section 25, Township 39 N, Range 2 W, Gila Salt River Base and Meridian, Arizona, and this claim encompasses portions of the following quarter section(s), section(s), Township(s), and Range(s), Gila Salt River Base and Meridian, Arizona:

NE 1/4 & SE 1/4 Section 25 T39N R2W

The locality of this claim with reference to some natural object or permanent monument and additional information (if any) concerning its locality is as follows: The Northeast corner of this claim is 4000 feet East and 1750 feet SOUTH from the NORTH WEST corner section 25 T 39 N R 2 W.

DATED AND POSTED on the ground this 8<sup>th</sup> day of June, 2007.

PHOENIX, ARIZONA

LOCATOR (s)

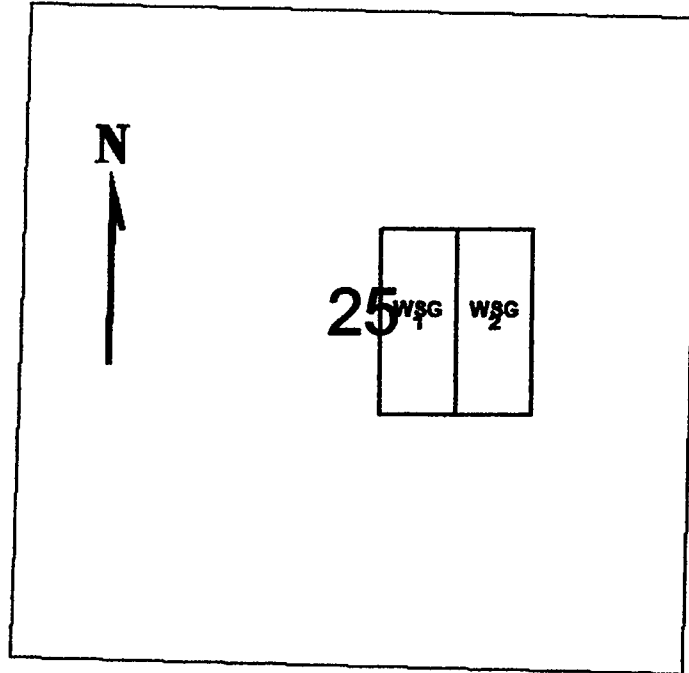
2007 JUL - 5 A 8 47

RECEIVED  
B.L.M. AZ STATE OFFICE

J. Redd  
Agent for Quaterra Alaska

AMC 384516

**WSG 1-2  
T39N, R2W**



**WSG 1-2**

Sides of claims are N-S and ends are E-W

All locations, corners and end centers are 5' 2x2 wood posts with metal tags

Located by:

Quaterra Alaska  
Box 388  
Kanab, Utah 84741

All claims are 1500 x 600

Coconino Co., Arizona  
Section 25 T39N, R2W  
Gila Salt River Meridian

PHOENIX, ARIZONA

2007 JUL -5 - 8:47

RECEIVED  
B.L.M. AZ STATE OFFICE

AMC 384516

Return to:  
Judy M. Pratt  
2182 So. Dover Way  
Lakewood, CO 80227

LOCATION NOTICE FOR LODE MINING CLAIM

NOTICE IS HEREBY GIVEN that the ZCL 1 lode mining claim has been located by Quaterra Alaska, whose mailing address is P.O. Box 388, Kanab, UT 84741.

The general course of this claim is NORTH and it is situated in Coconino County, Arizona.

This claim is 1,500 feet in length and 600 feet in width. This claim runs from the location monument on which this location notice is posted approximately 10 feet in a SOUTH direction to the SOUTH end line and 1,490 feet in a NORTH direction to the NORTH end line. This claim is marked by six monuments, one at each corner and one at the center of each end line of the claim.

The location monument on which this notice is posted is situated within Section 13, Township 39 N, Range 3 W, Gila Salt River Base and Meridian, Arizona and this claim encompasses portions of the following quarter section(s), section(s), Township(s), and Range(s), Gila Salt River Base and Meridian, Arizona:

SE 1/4 SECTION 12 & NE 1/4 SECTION 13 T39N R3W

The locality of this claim with reference to some natural object or permanent monument and additional information (if any) concerning its locality is as follows: The Southeast corner of this claim is 800 feet SOUTH and 1500 feet WEST from the South East corner section 12 T 39 N R 3 W.

DATED AND POSTED on the ground this 16<sup>th</sup> day of June, 2007.

PHOENIX, ARIZONA

LOCATOR (s)

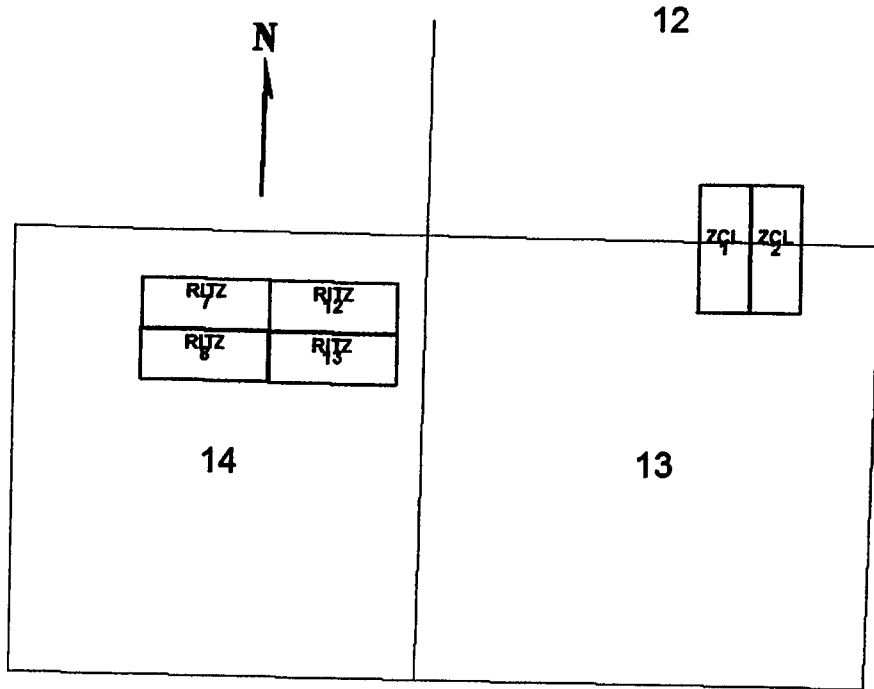
2007 JUL - 5 - 8 47

RECEIVED  
B.L.M. AZ STATE OFFICE

J. Rold  
Agent for Quaterra Alaska

AMC 384517

**RITZ 7-8, 12-13  
ZCL 1-2  
T39N, R3W**



**RITZ 7-8, 12-13**

**ZCL 1-2**

All claims are 1500 x 600

Sides of RITZ claims are E-W and ends are N-S

Sides of ZCL claims are N-S and ends are E-W

All locations, corners and end centers are 5' 2x2 wood posts with metal tags

Located by:

Quaterra Alaska

Box 388

Kanab, Utah 84741

Coconino Co., Arizona

Sections 12-14, T39N,R3W

Gila Salt River Meridian

2007 JUL - 5 - 8:47

RECEIVED  
B.L.M. AZ STATE OFFICE

AMC 384517

Return to:  
Judy M. Pratt  
2182 So. Dover Way  
Lakewood, CO 80227

LOCATION NOTICE FOR LODE MINING CLAIM

NOTICE IS HEREBY GIVEN that the ZCL 2 lode mining claim has been located by Quaterra Alaska, whose mailing address is P.O. Box 388, Kanab, UT 84741.

The general course of this claim is NORTH and it is situated in Coconino County, Arizona.

This claim is 1,500 feet in length and 600 feet in width. This claim runs from the location monument on which this location notice is posted approximately 10 feet in a SOUTH direction to the SOUTH end line and 1,490 feet in a NORTH direction to the NORTH end line. This claim is marked by six monuments, one at each corner and one at the center of each end line of the claim.

The location monument on which this notice is posted is situated within Section 13, Township 39 N, Range 3 W, Gila Salt River Base and Meridian, Arizona and this claim encompasses portions of the following quarter section(s), section(s), Township(s), and Range(s), Gila Salt River Base and Meridian, Arizona:

SE 1/4 SECTION 12 & NE 1/4 SECTION 13 T39N R3W

The locality of this claim with reference to some natural object or permanent monument and additional information (if any) concerning its locality is as follows: The Southeast corner of this claim is 800 feet SOUTH and 900 feet WEST from the South East corner section 12 T 39 N R 3 W.

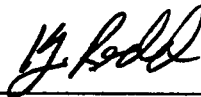
DATED AND POSTED on the ground this 16<sup>th</sup> day of June, 2007.

PHOENIX, ARIZONA

LOCATOR (s)

2007 JUL -5 A 9 46

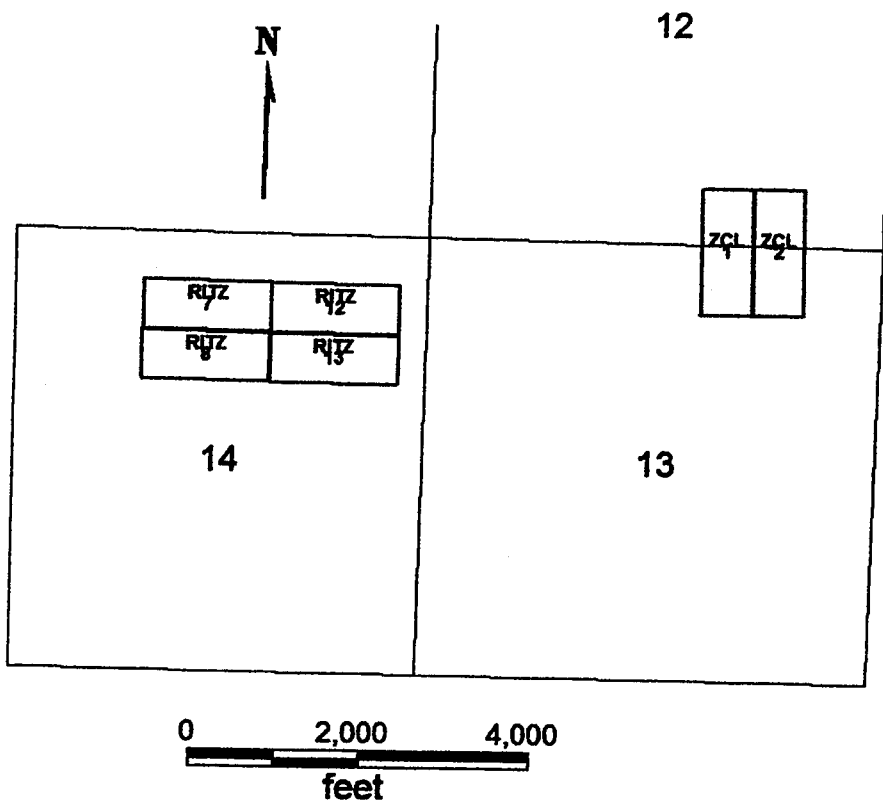
RECEIVED  
B.L.M. AZ STATE OFFICE



Agent for Quaterra Alaska

AMC 384518

**RITZ 7-8, 12-13  
ZCL 1-2  
T39N, R3W**



**RITZ 7-8, 12-13  
ZCL 1-2**

All claims are 1500 x 600

Sides of RITZ claims are E-W and ends are N-S

Sides of ZCL claims are N-S and ends are E-W

All locations, corners and end centers are 5' 2x2 wood posts with metal tags

Located by:

Quaterra Alaska  
Box 388  
Kanab, Utah 84741

Coconino Co., Arizona  
Sections 12-14, T39N,R3W  
Gila Salt River Meridian

PHOENIX, ARIZONA

2007 JUL -5 A 8:46

RECEIVED  
B.L.M. AZ STATE OFFICE

AMC 384518

Input Parameters for Geographic Report with Land

System Id = CR

Admin State = AZ

Geo State =

Casetype Begins With

Case Disp Txt = AUTHORIZED, CANCELLED, EXPIRED, PENDING, REJECTED, RELINQUISHED, VOID, WITHDRAWN

Mer Twp Rng =

Section =

Mtrs = 14 0390N 0020W 025, 14 0390N 0020W 031

Commodity =

Commodity Txt =

Pending Org =

Pend Org Decode =

Total Rows Returned: 1



RUN TIME: 10:44 AM

UNITED STATES DEPARTMENT OF INTERIOR  
BUREAU OF LAND MANAGEMENT  
GEOGRAPHIC REPORT WITH LAND  
Sorted by Serial Number

RUN DATE: 01/29/2008  
Page 1 of 1

Serial Number: AZA 017765  
Total Case Acres: 12.917

<u>Casetype</u>	<u>Case Disp</u>				<u>Sect</u>	<u>Sur Typ</u>	<u>Sur Num</u>	<u>Suff</u>	<u>Subdivision</u>	<u>Act Pend</u>
285003	AUTHORIZED	14	0390N	0020W	025	FF		1	PART;	

*pwr  
like  
Row*

Input Parameters for Geographic Report with Land

System Id = CR

Admin State = AZ

Geo State =

Casetype Begins With

Case Disp Txt = AUTHORIZED, CANCELLED, EXPIRED, PENDING, REJECTED, RELINQUISHED, VOID, WITHDRAWN

Mer Twp Rng =

Section =

Mtrs = 14 0350N 0050W 006, 14 0360N 0050W 019, 14 0360N 0050W 028, 14 0360N 0050W 029, 14 0360N 0050W 030, 14 0360N 0050W 031, 14 0360N 0050W 032, 14 0360N 0050W 033, 14 0360N 0060W 025, 14 0380N 0030W 001, 14 0380N 0030W 030, 14 0390N 0020W 008, 14 0390N 0020W 022, 14 0390N 0020W 034, 14 0390N 0030W 013, 14 0390N 0030W 026, 14 0390N 0030W 032

Commodity =

Commodity Txt =

Pending Org =

Pend Org Decode =

Total Rows Returned: 2

RUN TIME: 10:34 AM

UNITED STATES DEPARTMENT OF INTERIOR  
BUREAU OF LAND MANAGEMENT  
GEOGRAPHIC REPORT WITH LAND  
Sorted by Serial Number

RUN DATE: 01/29/2008  
Page 1 of 1

Serial Number: AZA 017765  
Total Case Acres: 12.917

<u>Casetype</u>	<u>Case Disp</u>	14	0390N	0020W	<u>Sect</u>	<u>Sur Typ</u>	<u>Sur Num</u>	<u>Suff</u>	<u>Subdivision</u>	<u>Act Pend</u>
285003	AUTHORIZED	<i>per line Row</i>			034	FF		1	PART;	

Serial Number: AZA 033835  
Total Case Acres: 5.000

<u>Casetype</u>	<u>Case Disp</u>	14	0360N	0050W	<u>Sect</u>	<u>Sur Typ</u>	<u>Sur Num</u>	<u>Suff</u>	<u>Subdivision</u>	<u>Act Pend</u>
380913	AUTHORIZED	<i>Notice</i>			032	ALIQ			NE;	













